Photo Log

Surveyor: M

Date: 7-24-98 c

oto Card #	Cross Streets	Intersection No.	Element	Database Photo No.
1	HUNAKAI & KOLOHALA	3M 1830	A	
2	" " "	"	B	
3	" " "	"	C	
4	" " "	"	D	
5	HONUA & KOLOHALA	3M 1831	A	
6	" " "	"	B	
7	KOLOHALA & ULILI	3M 1832	A	
8	" " "	"	B	
9	" " "	"	C	
10	" " "	"	D	
11	KOLOHALA & KUANA	3M 1833	A	
12	" " "	"	B	
13	KOLOHALA & ONAHA	3M 1834	A	
14	" " "	"	B	
15	ELEPAIO & KOLOHALA	3M 1835	A	
16	" " "	"	B	
17	AUKAI AV & ELEPAIO	3M 1836	A	
18	" " " "	"	B	
19	" " " "	"	C	
20	" " " "	"	D	
21	AHAKEA & AUKAI	3M 1837	A	
22	" " "	"	B	
23	AHINA & AUKAI	3M 1838	A	
24	" " "	"	B	
25	AHAKEA & AHINA	3M 1839	A	
26	" " "	"	B	
27	AHAKEA & ELEPAIO	3M 1840	A	
28	" " "	"	B	

ADA Curb Ramp Recommendations Form

Cross streets: 600 HUNAKAI 4600 KOLOHALA
Intersection #: 3M1830
Date: 7/24/98

Bus Stop?: Yes (No)
Surveyor:
Location Priority: I. Govtl. School Health Comm. Condos
II. Residential Rural Agricultural Parks

lement	Severity	Item #1	Item #2	Item #3	Item #4	Item #5	Item #6	Item #7	Remarks
A	BA	0101 AJ							catch basin
B	BA	0101 AJ							
C	BA	0101 AJ							
D	BA	0101 AJ							catch basin
E									
F									
G									
H									
I									
J									
K									
L									

Remarks:

Wilson Okamoto Associates, Inc.

Hecker Design, Ltd.

☐ STRUCTURAL
☐ CIVIL
☐ PLANNING

WILSON OKAMOTO & ASSOCIATES, INC.
ENGINEERS • PLANNERS

COMPUTED BY _____
CHECKED BY _____
DATE 7/24/ 19 98

3M 1830
HUNAKAI KOLOHANA

PROJECT _____
SHEET NO. ___ OF ___ SHEE

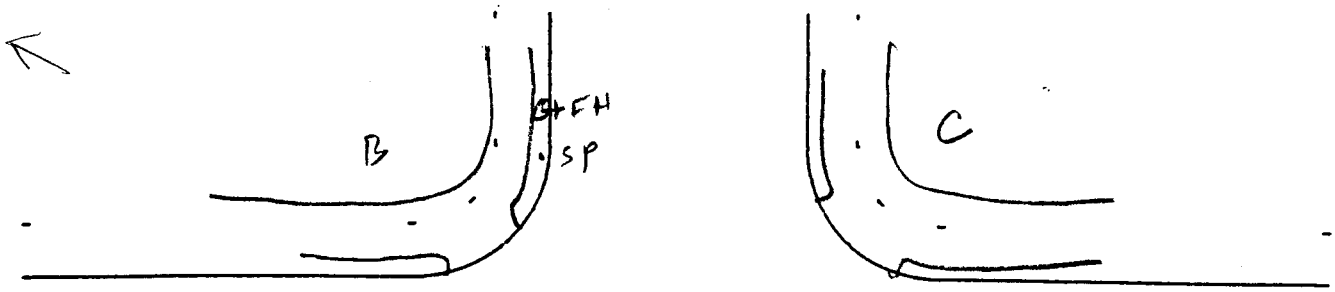

600
HUNAKAI

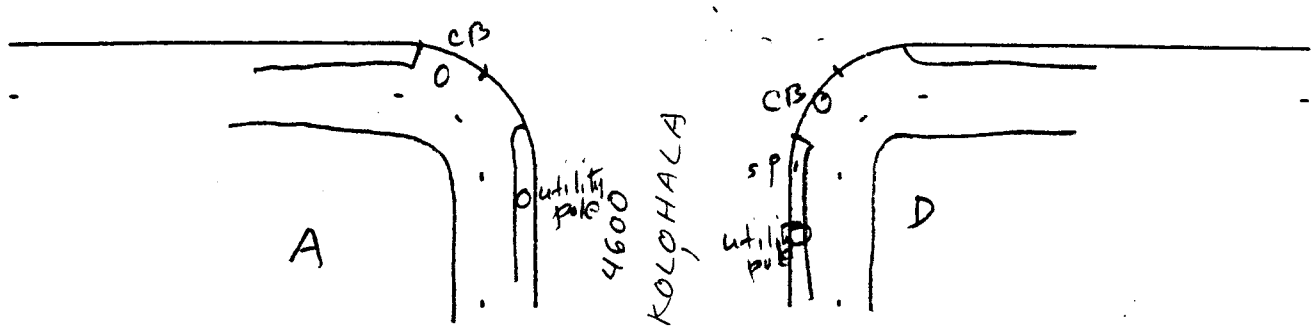

Intersection:

Element	a (ft-in)	b (ft-in)	c (ft-in)	d (ft-in)	e (ft-in)	f (ft-in)	g (ft-in)	h (ft-in)	i (%)	j (%)	k (%)	l (%)	m (%)	n (%)	o (%)	p (%)	q (%)	r (%)	s (%)	t (in.)	u (in.)	v (in.)	(in
A																							
B																							
C																							
D																							
E																							
F																							
G																							
H																							
I																							
J																							

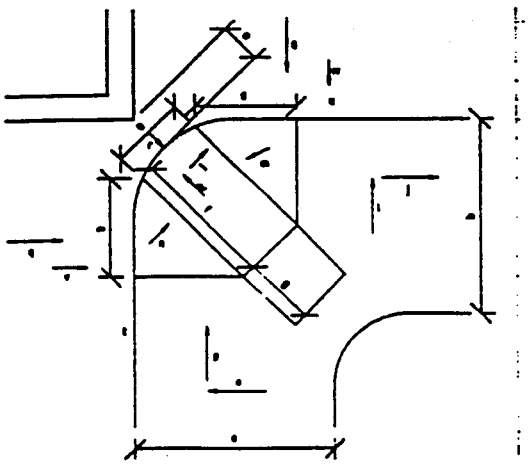

ADA Curb Ramp Recommendations Form

Cross streets: 600 HONUA 4580 KOLOHALA
Intersection #: 3 M 1831
Date: 7/24/98

Bus Stop?: Yes No
Surveyor:
Location Priority: I. Gov'tl. School Health Comm. Condos
II. Residential Rural Agricultural Parks

ement	Severity	Item #1	Item #2	Item #3	Item #4	Item #5	Item #6	Item #7	Remarks
A	3A	0101 AJ							
B	3A	0101 AJ							
C									
D									
E									
F									
G									
H									
I									
J									
K									
L									

Remarks:

Wilson Okamoto Associates, Inc.

Hecker Design, Ltd.

☐ ARCHITECTURAL
☐ STRUCTURAL
☐ CIVIL
☐ PLANNING

WILSON OKAMOTO & ASSOCIATES, INC.
ENGINEERS • PLANNERS

COMPUTED BY _____
CHECKED BY _____
DATE 7/24 19 98

3M1831
HONUA KOLOHALA

PROJECT _____
SHEET NO. ___ OF ___ SHEET

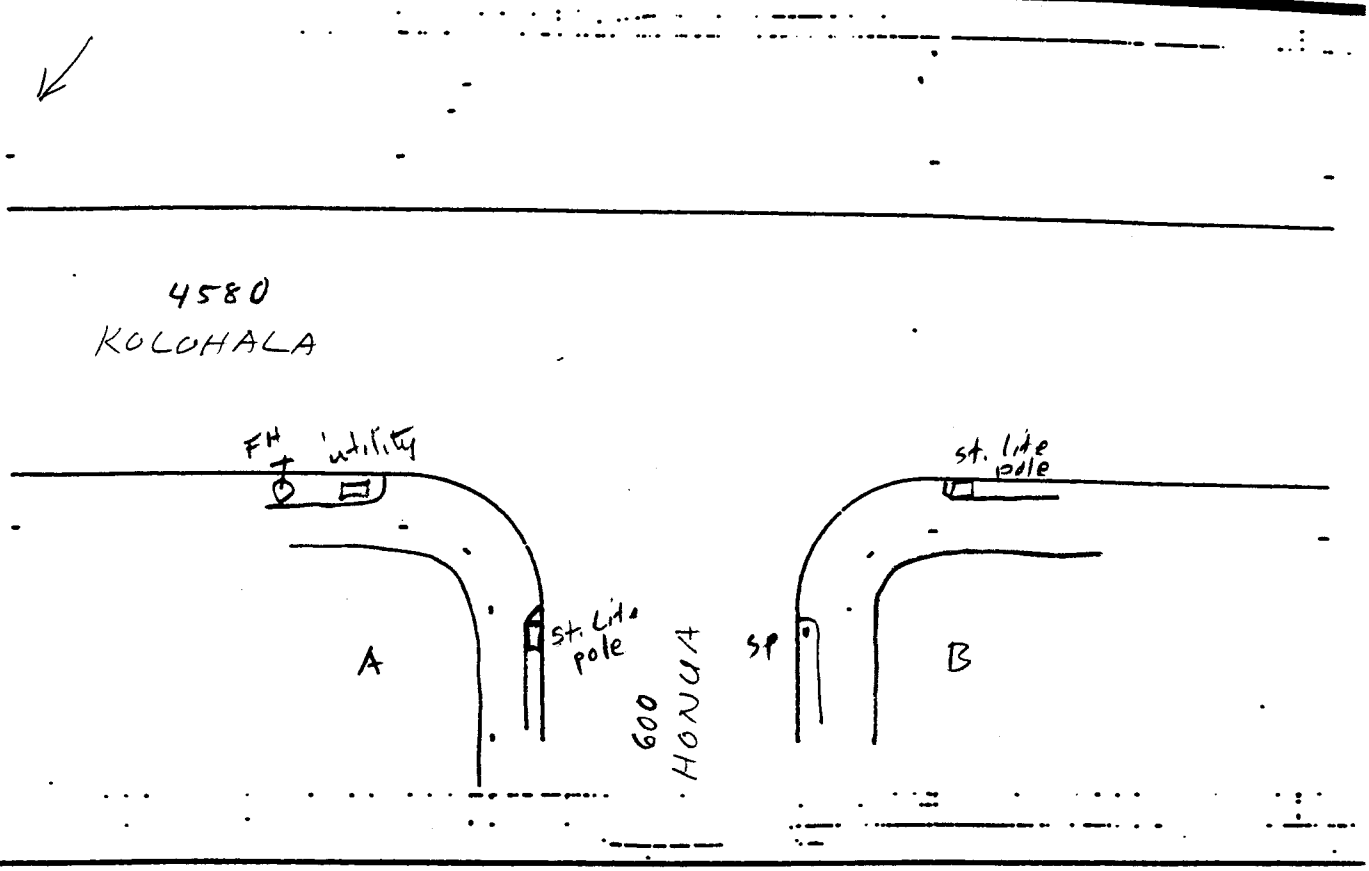

Intersection:

Element	a (ft-in)	b (ft-in)	c (ft-in)	d (ft-in)	e (ft-in)	f (ft-in)	g (ft-in)	h (ft-in)	i (%)	j (%)	k (%)	l (%)	m (%)	n (%)	o (%)	p (%)	q (%)	r (%)	s (%)	t (in.)	u (in.)	v (in.)	w (in.)
A																							
B																							
C																							
D																							
E																							
F																							
G																							
H																							
I																							
J																							

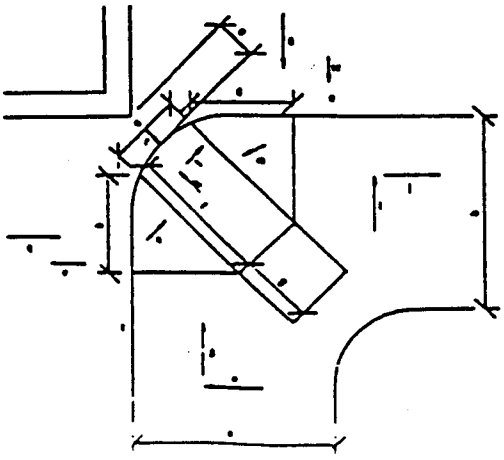

ADA Curb Ramp Recommendations Form

Cross streets: 4550 KOLOHALA 600 ULILI
Intersection #: 3M1832
Date: 7/24/98

Bus Stop?: Yes (No)
Surveyor:
Location Priority: I. Gov'tl, School Health Comm. Condos
II. (Residential) Rural Agricultural Parks

ement	Severity	Item #1	Item #2	Item #3	Item #4	Item #5	Item #6	Item #7	Remarks
A	BA	0101 AJ							
B	BA	0101 AJ							
C	BA	0101 AJ							
D	BA	0101 AJ							
E									
F									
G									
H									
I									
J									
K									
L									

Remarks:

Wilson Okamoto Associates, Inc.

Hecker Design, Ltd.

☐ STRUCTURAL
☐ CIVIL
☐ PLANNING

WILSON OKAMOTO & ASSOCIATES, INC.
ENGINEERS • PLANNERS

COMPUTED BY _____
CHECKED BY _____
DATE 7/24 1998

3M 1832
KOLOHALA ULILI

PROJECT _____
SHEET NO. ___ OF ___ SHEE

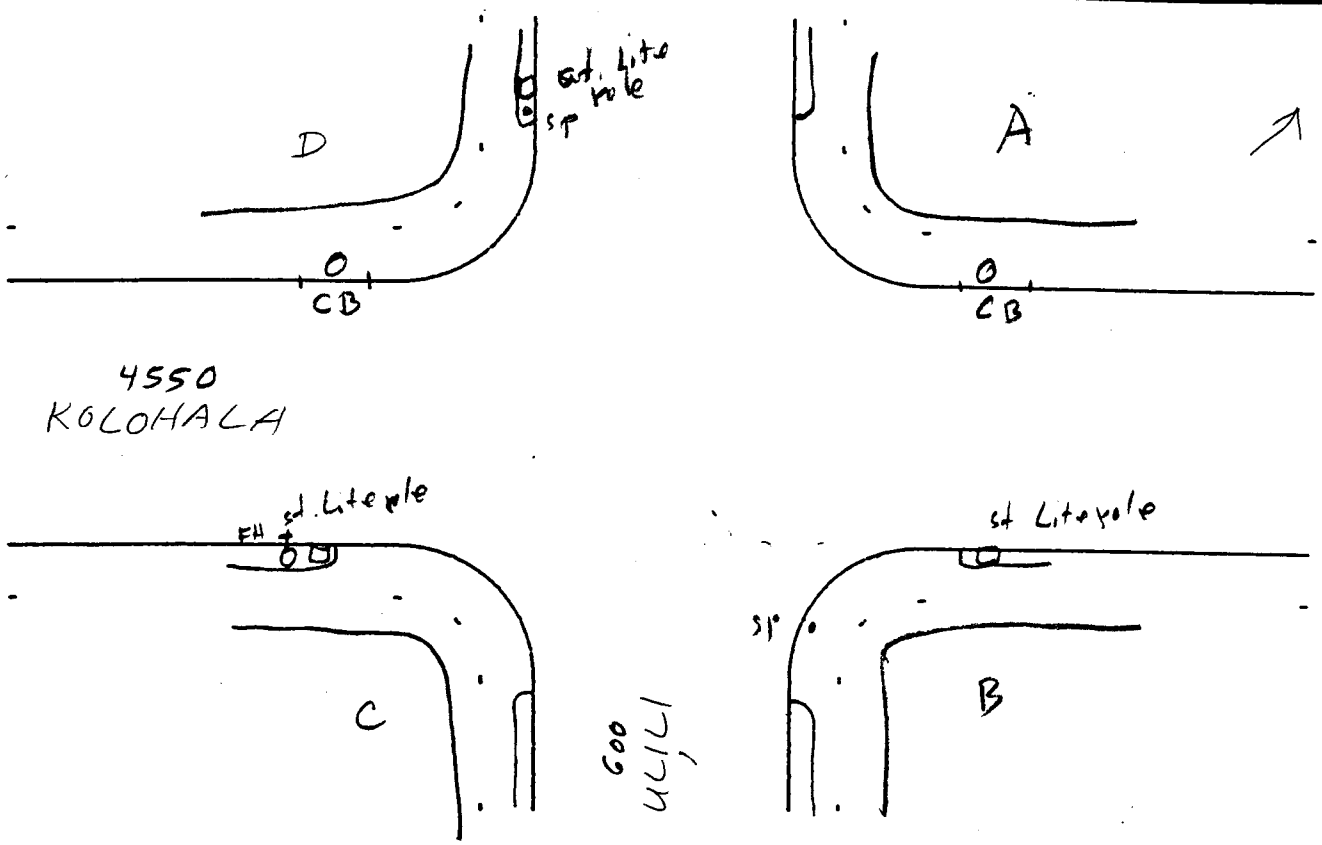

Intersection:

Element	a (ft-in)	b (ft-in)	c (ft-in)	d (ft-in)	e (ft-in)	f (ft-in)	g (ft-in)	h (ft-in)	i (%)	j (%)	k (%)	l (%)	m (%)	n (%)	o (%)	p (%)	q (%)	r (%)	s (%)	t (in.)	u (in.)	v (in.)	w (in.)
A																							
B																							
C																							
D																							
E																							
F																							
G																							
H																							
I																							
J																							

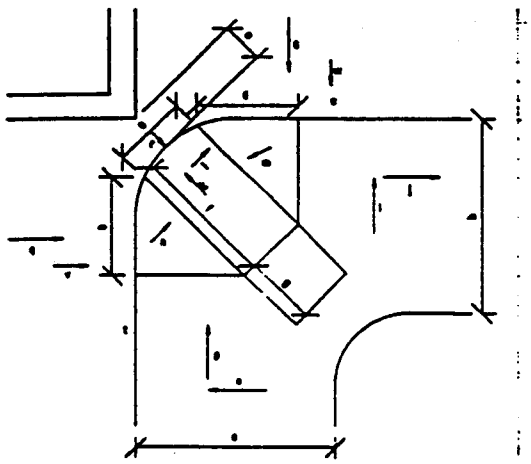

ADA Curb Ramp Recommendations Form

Cross streets: 4520 KOLOHALA 600 KUANA
Intersection # : 3M1833
Date: 7/24/98

Bus Stop?: Yes (No)
Surveyor:
Location Priority: I. Gov'tl. School Health Comm. Condos
II. Residential Rural Agricultural Parks

ment	Severity	Item #1	Item #2	Item #3	Item #4	Item #5	Item #6	Item #7	Remarks
A	BA	0101 AJ							
B	BA	0101 AJ							
C									
D									
E									
F									
G									
H									
I									
J									
K									
L									

Remarks:

Wilson Okamoto Associates, Inc.

Hecker Design, Ltd.

☐ ARCHITECTURAL
☐ STRUCTURAL
☐ CIVIL
☐ PLANNING

WILSON OKAMOTO & ASSOCIATES, INC.
ENGINEERS • PLANNERS

COMPUTED BY _____
CHECKED BY _____
DATE 7/24 19 98

3M 1833
KOLOHALA KUANA

PROJECT _____
SHEET NO. ___ OF ___ SHEE

4520
KOLOHALA

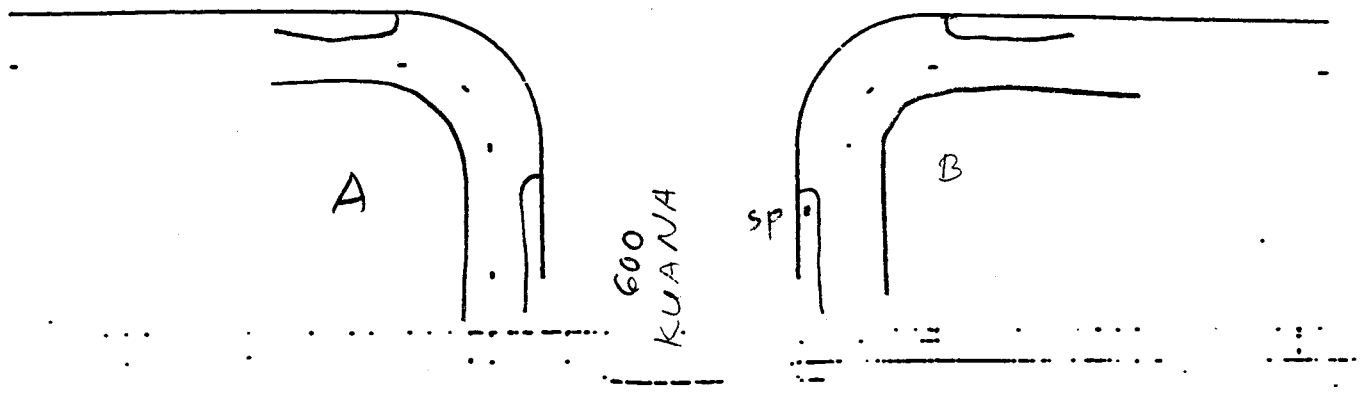

Intersection:

Element	a (ft-in)	b (ft-in)	c (ft-in)	d (ft-in)	e (ft-in)	f (ft-in)	g (ft-in)	h (ft-in)	i (%)	j (%)	k (%)	l (%)	m (%)	n (%)	o (%)	p (%)	q (%)	r (%)	s (%)	t (in.)	u (in.)	v (in.)	w (in.)
A																							
B																							
C																							
D																							
E																							
F																							
G																							
H																							
I																							
J																							

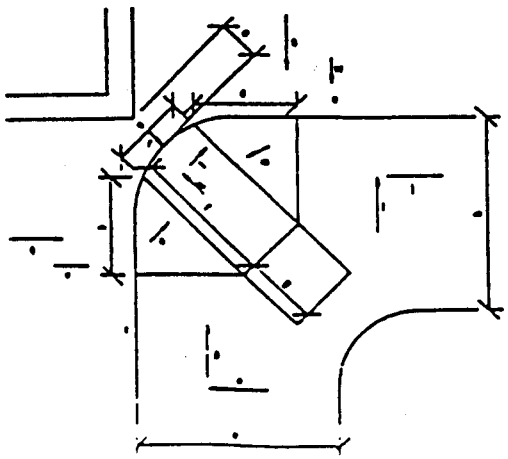

ADA Curb Ramp Recommendations Form

Cross streets: 4460 KOLOHANA 600 ONAHA
Intersection #: 3M1834
Date: 7/24/98

Bus Stop?: Yes (No)
Surveyor:
Location Priority: I. Gov'tl. School Health Comm. Condos
II. Residential Rural Agricultural Parks

ment	Severity	Item #1	Item #2	Item #3	Item #4	Item #5	Item #6	Item #7	Remarks
A	BA	OICI AJ							catch basin
B	BA	OICI AJ							
C									
D									
E									
F									
G									
H									
I									
J									
K									
L									

Remarks:

Wilson Okamoto Associates, Inc.

Hecker Design, Ltd.

☐ ARCHITECTURAL
☐ STRUCTURAL
☐ CIVIL
☐ PLANNING

WILSON OKAMOTO & ASSOCIATES, INC.
ENGINEERS • PLANNERS

COMPUTED BY _____
CHECKED BY _____
DATE 7/24 1998

3M1834
KOLOHALA ONAHA

PROJECT _____
SHEET NO. ___ OF ___ SHEET

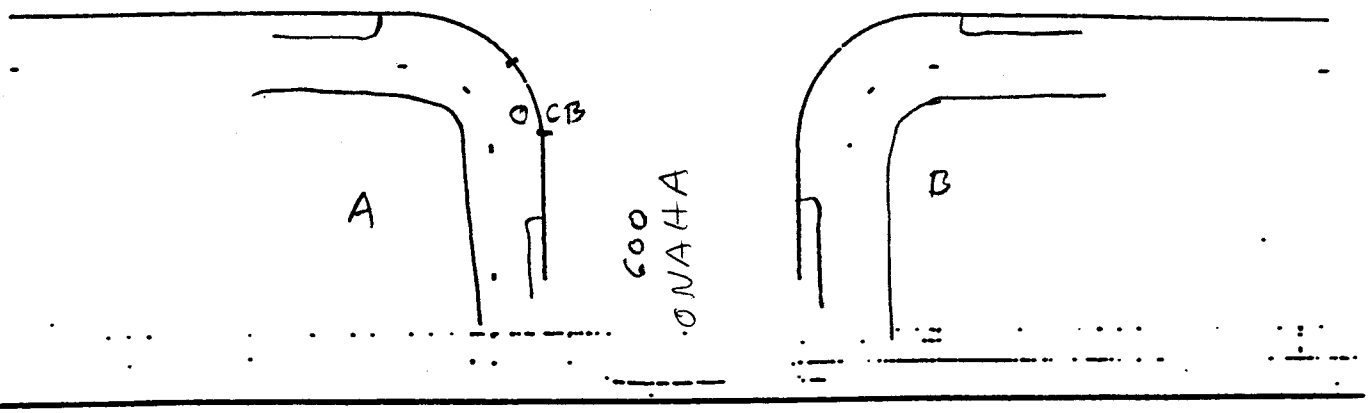

Intersection:

Element	a (ft-in)	b (ft-in)	c (ft-in)	d (ft-in)	e (ft-in)	f (ft-in)	g (ft-in)	h (ft-in)	i (%)	j (%)	k (%)	l (%)	m (%)	n (%)	o (%)	p (%)	q (%)	r (%)	s (%)	t (in.)	u (in.)	v (in.)	w (in.)
A																							
B																							
C																							
D																							
E																							
F																							
G																							
H																							
I																							
J																							

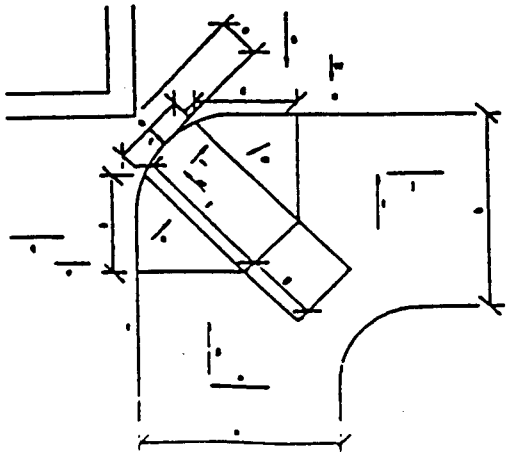

ADA Curb Ramp Recommendations Form

Cross streets: 600 ELEPAIO 4400 KOLOHANA
Intersection #: 3M1835
Date: 7/24/98

Bus Stop?: Yes (No)
Surveyor:
Location Priority: I. Gov'l. School Health Comm. Condos
II. Residential Rural Agricultural Parks

ment	Severity	Item #1	Item #2	Item #3	Item #4	Item #5	Item #6	Item #7	Remarks
A	BA	0101AJ							utility
B	BA	0101AJ							
C									
D									
E									
F									
G									
H									
I									
J									
K									
L									

Remarks:

Wilson Okamoto Associates, Inc.

Hecker Design, Ltd.

☐ ARCHITECTURAL
☐ STRUCTURAL
☐ CIVIL
☐ PLANNING

WILSON OKAMOTO & ASSOCIATES, INC.
ENGINEERS • PLANNERS

COMPUTED BY _____
CHECKED BY _____
DATE 7/24 19 98

3M1835
ELEPAIO KOLOHANA

PROJECT _____
SHEET NO. ___ OF ___ SHEET

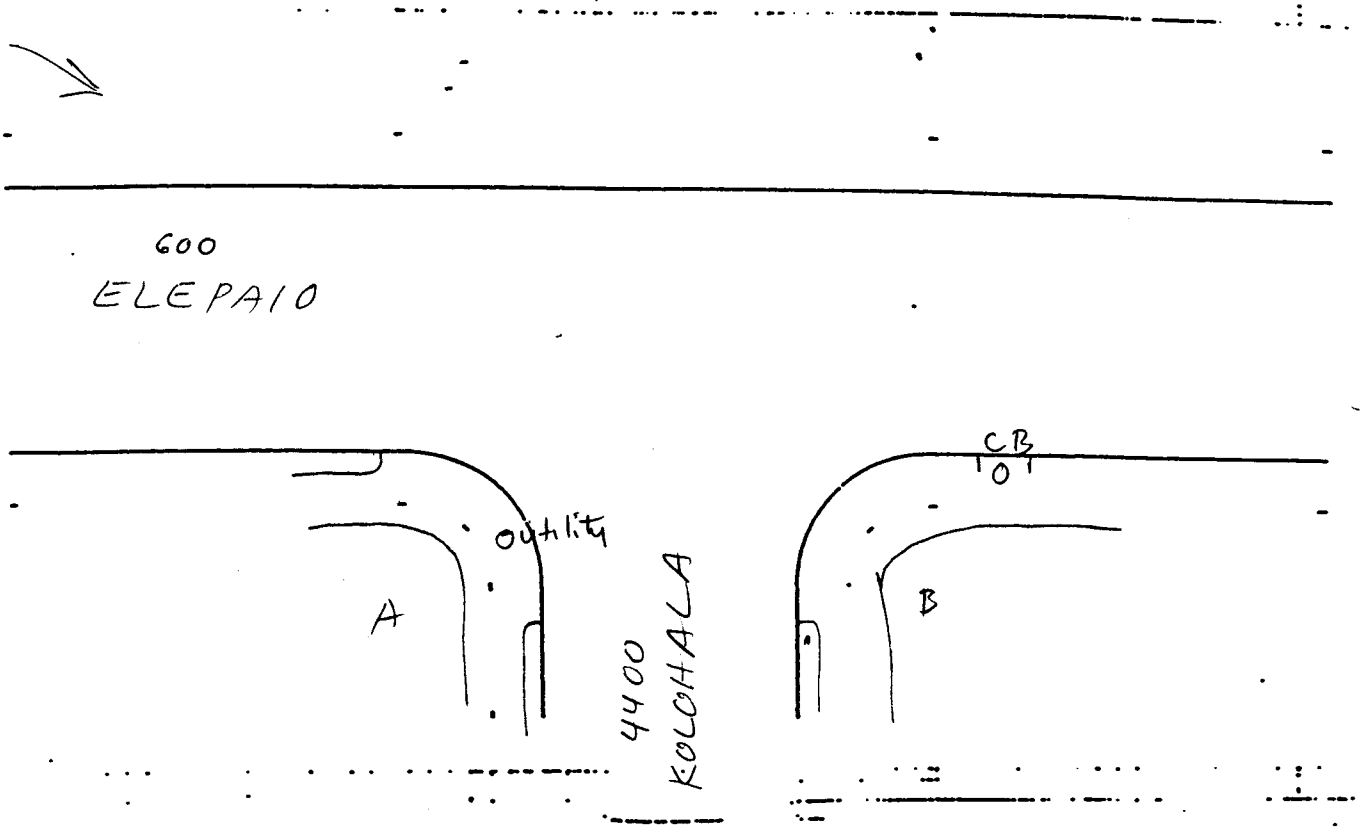

Intersection:

Element	a (ft-in)	b (ft-in)	c (ft-in)	d (ft-in)	e (ft-in)	f (ft-in)	g (ft-in)	h (ft-in)	i (%)	j (%)	k (%)	l (%)	m (%)	n (%)	o (%)	p (%)	q (%)	r (%)	s (%)	t (in.)	u (in.)	v (in.)	w (in.)
A																							
B																							
C																							
D																							
E																							
F																							
G																							
H																							
I																							
J																							

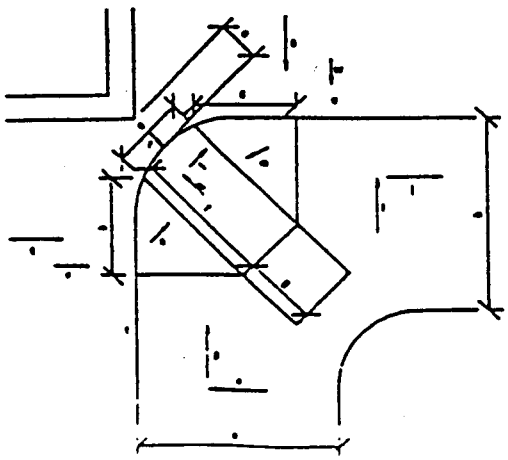

ADA Curb Ramp Recommendations Form

Cross streets: 4430 AUKAI AVE 500 ELEPAIO
Intersection #: 3M1836
Date: 7/24/98

Bus Stop?: Yes (No)
Surveyor:
Location Priority: I. Gov'tl. School Health Comm. Condos
II. Residential Rural Agricultural Parks

ement	Severity	Item #1	Item #2	Item #3	Item #4	Item #5	Item #6	Item #7	Remarks
A	BA	0101 AJ							utility
B	BA	0101 AJ							
C	BA	0101 AJ							utility
D	BA	0101 AJ							utility
E									
F									
G									
H									
I									
J									
K									
L									

Remarks:

Wilson Okamoto Associates, Inc.

Hecker Design, Ltd.

☐ STRUCTURAL
☐ CIVIL
☐ PLANNING

WILSON OKAMOTO & ASSOCIATES, INC.
ENGINEERS • PLANNERS

COMPUTED BY _____
CHECKED BY _____
DATE 7/24 19 98

3M1836
AUKAI AVE ELEPAIO

PROJECT _____
SHEET NO. ___ OF ___ SHEE

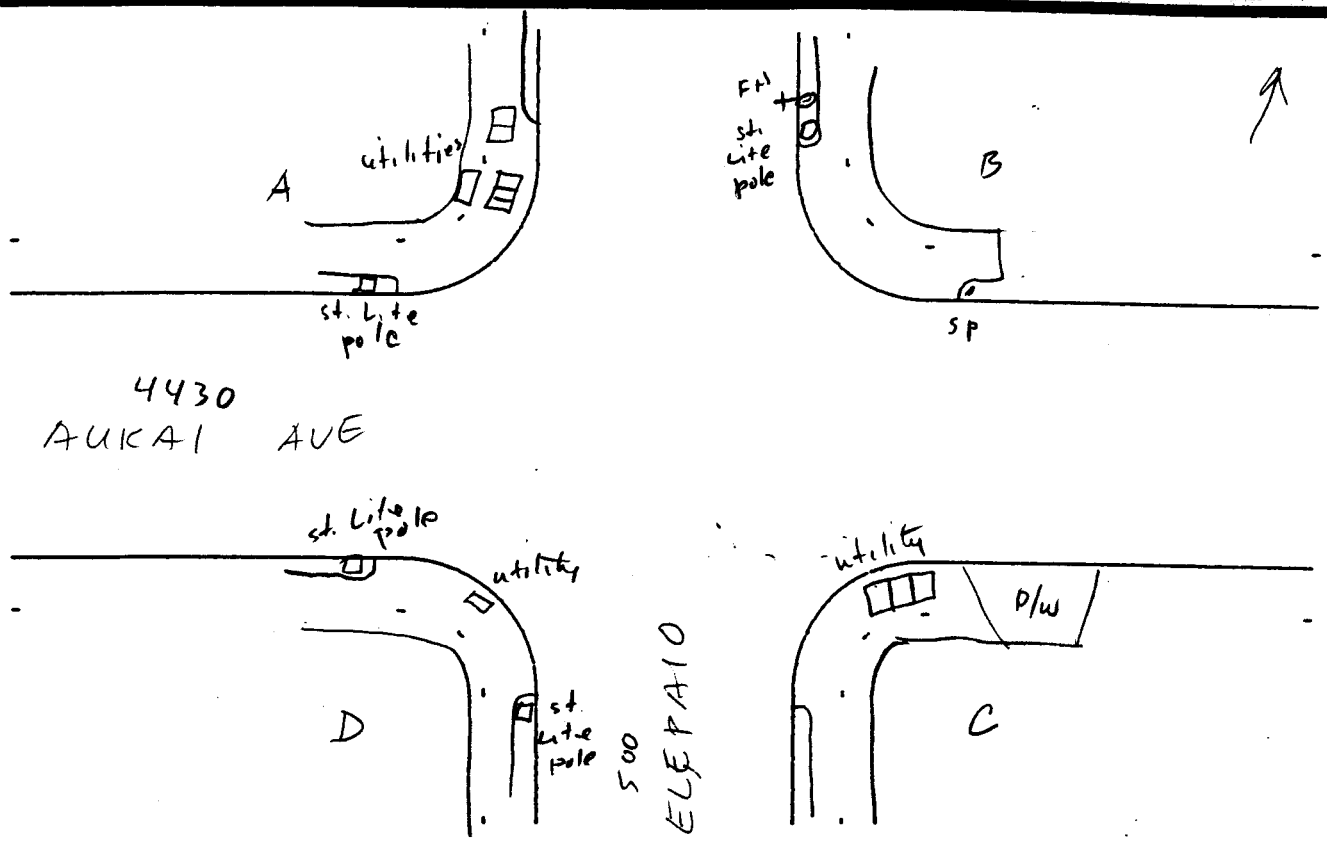

Intersection:

Element	a (ft-in)	b (ft-in)	c (ft-in)	d (ft-in)	e (ft-in)	f (ft-in)	g (ft-in)	h (ft-in)	i (%)	j (%)	k (%)	l (%)	m (%)	n (%)	o (%)	p (%)	q (%)	r (%)	s (%)	t (in.)	u (in.)	v (in.)	w (in.)
A																							
B																							
C																							
D																							
E																							
F																							
G																							
H																							
I																							
J																							

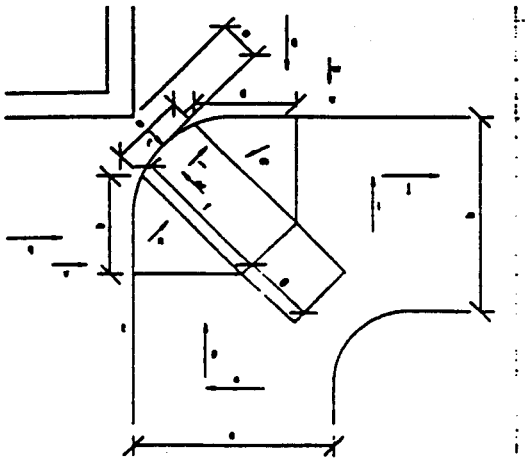

ADA Curb Ramp Recommendations Form

Cross streets: 500 AHAKEA 4400 AUKAI AVE
Intersection #: 3M1837
Date: 7/24/98

Bus Stop?: Yes (No)
Surveyor:
Location Priority: I. Gov't. School Health Comm. Condos
II. Residential Rural Agricultural Parks

ement	Severity	Item #1	Item #2	Item #3	Item #4	Item #5	Item #6	Item #7	Remarks
A	BA	0101 AJ							
B	BA	0101 AJ							
C									
D									
E									
F									
G									
H									
I									
J									
K									
L									

Remarks:

Wilson Okamoto Associates, Inc.

Hecker Design, Ltd.

☐ ARCHITECTURAL
☐ STRUCTURAL
☐ CIVIL
☐ PLANNING

WILSON OKAMOTO & ASSOCIATES, INC.
ENGINEERS • PLANNERS

COMPUTED BY _____
CHECKED BY _____
DATE 7/24 19 98

3M1837
AHAKEA AUKAI AVE

PROJECT _____
SHEET NO. ___ OF ___ SHEETS

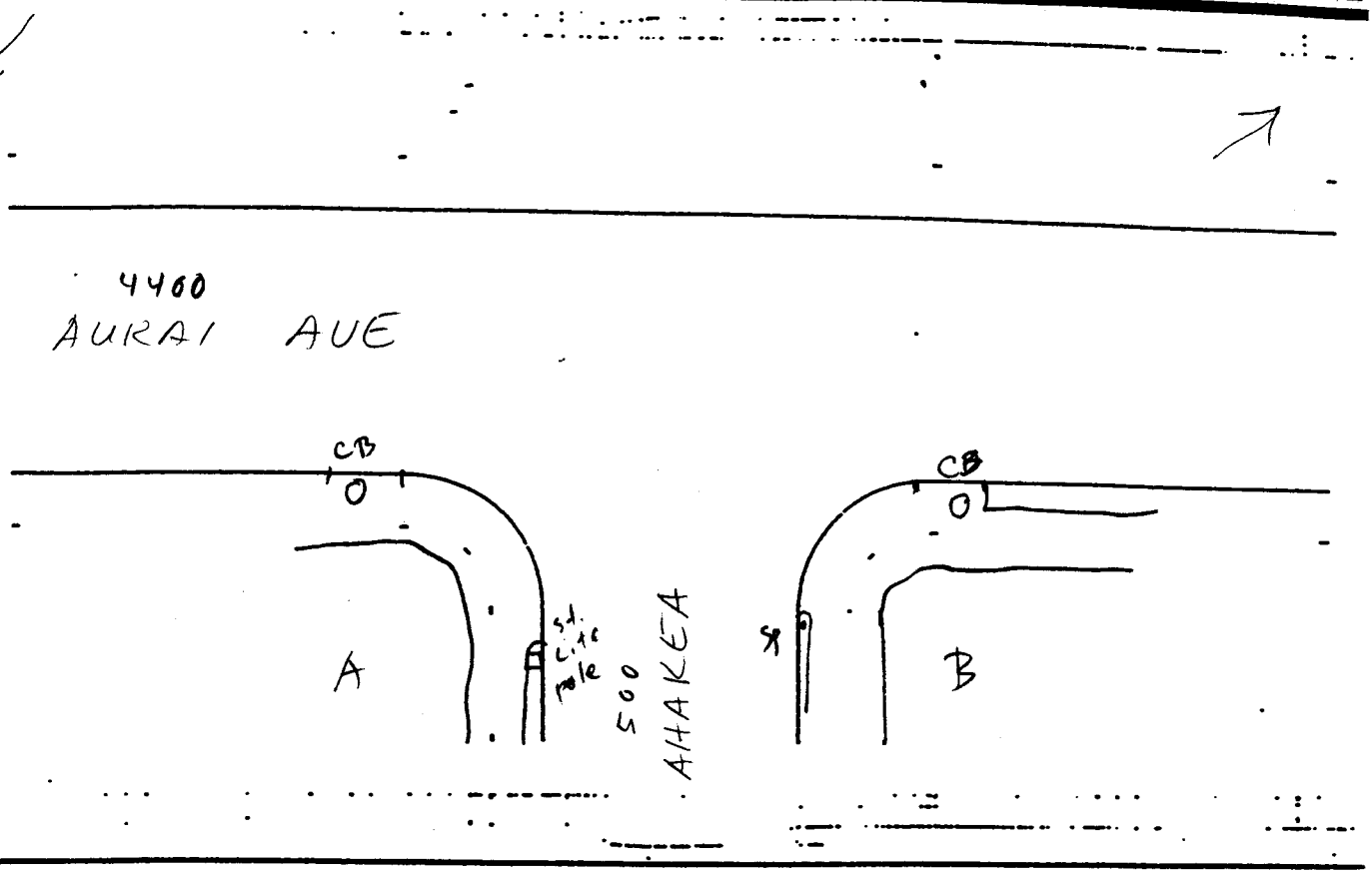

Intersection:

Element	a (ft-in)	b (ft-in)	c (ft-in)	d (ft-in)	e (ft-in)	f (ft-in)	g (ft-in)	h (ft-in)	i (%)	j (%)	k (%)	l (%)	m (%)	n (%)	o (%)	p (%)	q (%)	r (%)	s (%)	t (in.)	u (in.)	v (in.)	w (in.)
A																							
B																							
C																							
D																							
E																							
F																							
G																							
H																							
I																							
J																							

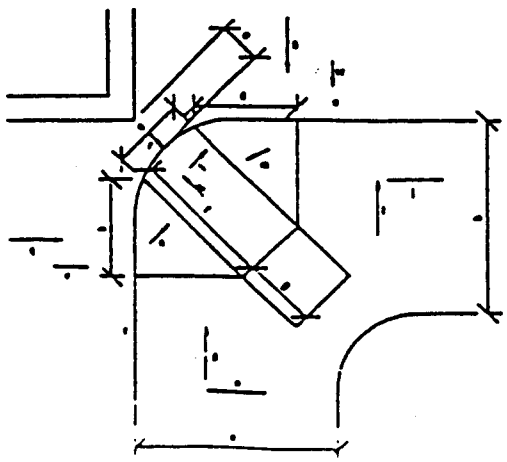

ADA Curb Ramp Recommendations Form

Cross streets: 500 AHINA 4370 AUKAI AVE
Intersection #: 3 M 1838
Date: 7/24/98

Bus Stop?: Yes No
Surveyor:
Location Priority: I. Gov'tl, School Health Comm. Condos
II. Residential Rural Agricultural Parks

ement	Severity	Item #1	Item #2	Item #3	Item #4	Item #5	Item #6	Item #7	Remarks
A	BA	0101 AJ							catch basin
B	BA	0101 AJ							
C									
D									
E									
F									
G									
H									
I									
J									
K									
L									

Remarks:

Wilson Okamoto Associates, Inc.

Hecker Design, Ltd.

☐ ARCHITECTURAL
☐ STRUCTURAL
☐ CIVIL
☐ PLANNING

WILSON OKAMOTO & ASSOCIATES, INC.
ENGINEERS • PLANNERS

COMPUTED BY _____
CHECKED BY _____
DATE 7/24 19 98

3M1838
AHINA AUKAI AVE

PROJECT _____

SHEET NO. ___ OF ___ SHEET

4370
AUKAI AVE

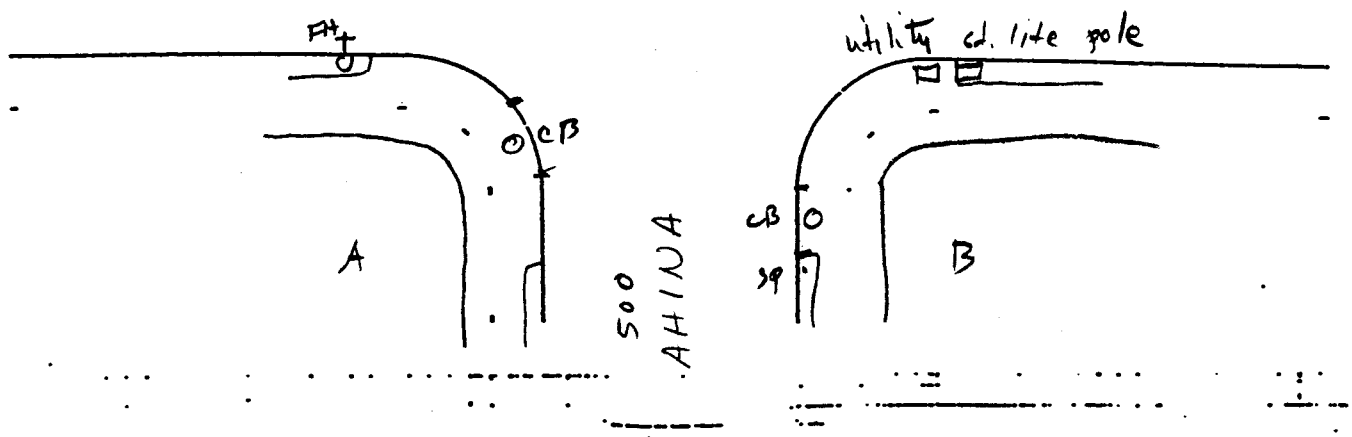

Intersection:

Element	a (ft-in)	b (ft-in)	c (ft-in)	d (ft-in)	e (ft-in)	f (ft-in)	g (ft-in)	h (ft-in)	i (%)	j (%)	k (%)	l (%)	m (%)	n (%)	o (%)	p (%)	q (%)	r (%)	s (%)	t (in.)	u (in.)	v (in.)	w (in.)
A																							
B																							
C																							
D																							
E																							
F																							
G																							
H																							
I																							
J																							

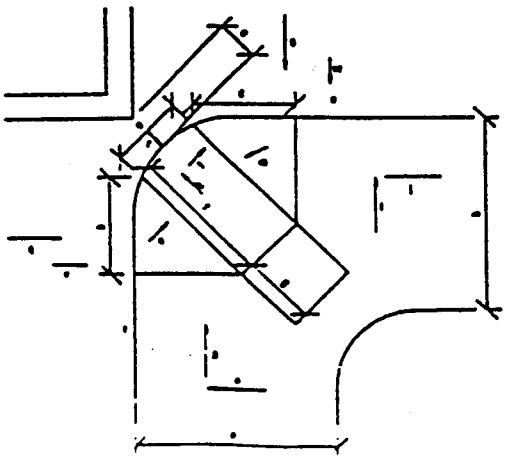

ADA Curb Ramp Recommendations Form

Cross streets: AHAKEA 600 AHINA 600
Intersection #: 3 M 18 39
Date: 7/24/98

Bus Stop?: Yes (No)
Surveyor:
Location Priority: I. Govt. School Health Comm. Condos
II. (Residential) Rural Agricultural Parks

ement	Severity	Item #1	Item #2	Item #3	Item #4	Item #5	Item #6	Item #7	Remarks
A	BA	0101 AJ							utilities
B	BA	0101 AJ							
C									
D									
E									
F									
G									
H									
I									
J									
K									
L									

Remarks:

Wilson Okamoto Associates, Inc.

Hecker Design, Ltd.

☐ ARCHITECTURAL
☐ STRUCTURAL
☐ CIVIL
☐ PLANNING

WILSON OKAMOTO & ASSOCIATES, INC.
ENGINEERS • PLANNERS

COMPUTED BY _____
CHECKED BY _____
DATE 7/24 19 98

3M1839
AHAKEA AHINA

PROJECT _____
SHEET NO. ___ OF ___ SHEE

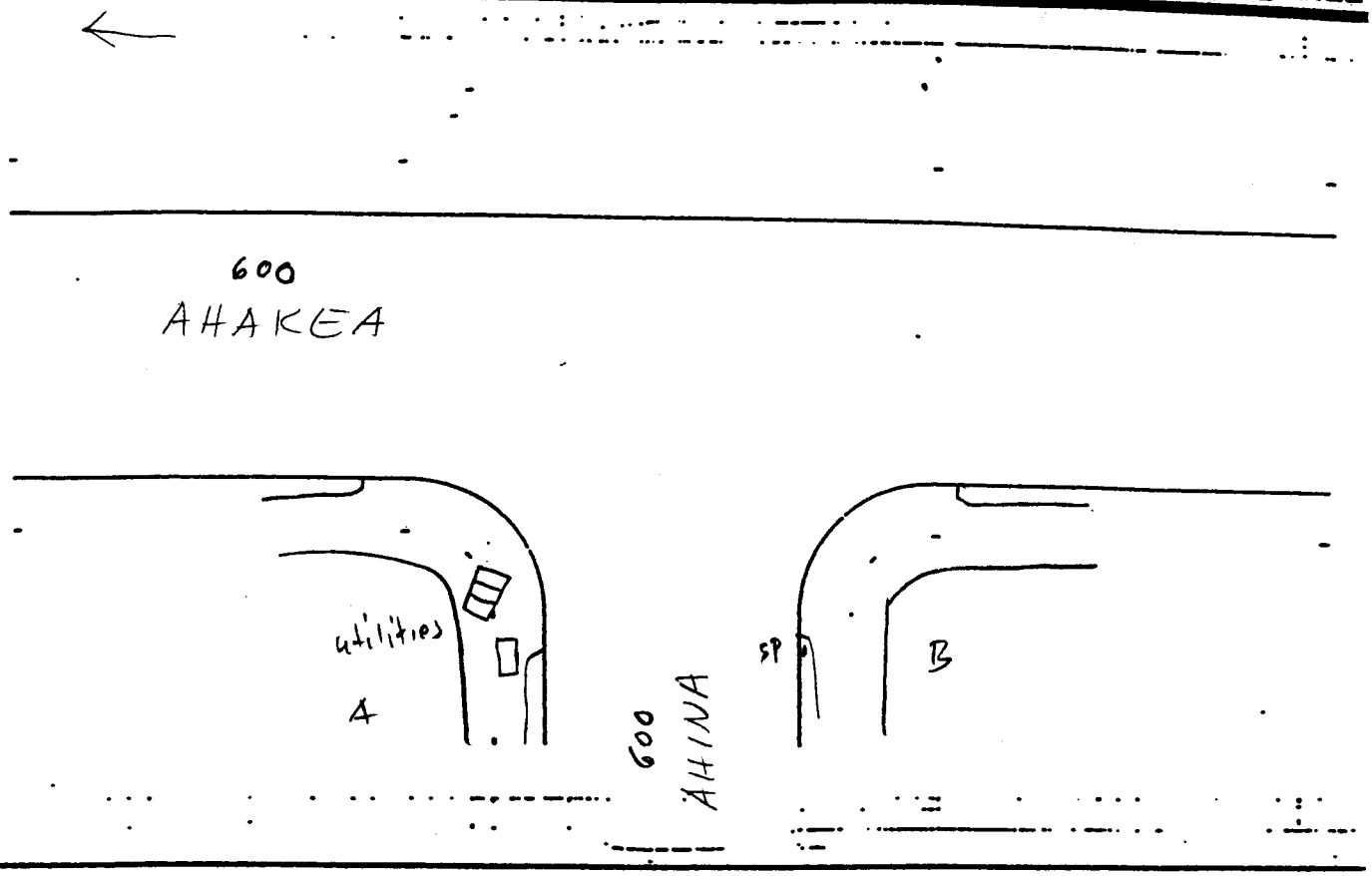

Intersection:

Element	a (ft-in)	b (ft-in)	c (ft-in)	d (ft-in)	e (ft-in)	f (ft-in)	g (ft-in)	h (ft-in)	i (%)	j (%)	k (%)	l (%)	m (%)	n (%)	o (%)	p (%)	q (%)	r (%)	s (%)	t (in.)	u (in.)	v (in.)	w (in
A																							
B																							
C																							
D																							
E																							
F																							
G																							
H																							
I																							
J																							

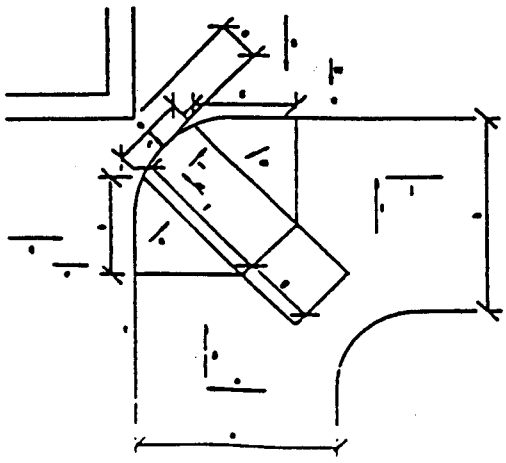

ADA Curb Ramp Recommendations Form

Cross streets: 660 AHAKEA 650 ELEPAIO
Intersection #: 3M1840
Date: 7/24/98

Bus Stop?: Yes (No)
Surveyor:
Location Priority: I. Gov'tl. School Health Comm. Condos II. Residential Rural Agricultural Parks

Element	Severity	Item #1	Item #2	Item #3	Item #4	Item #5	Item #6	Item #7	Remarks
A	BA	0101 AJ							
B	BA	0101 AJ							
C									
D									
E									
F									
G									
H									
I									
J									
K									
L									

Remarks:

Wilson Okamoto Associates, Inc.

Hecker Design, Ltd.

☐ ARCHITECTURAL
☐ STRUCTURAL
☐ CIVIL
☐ PLANNING

WILSON OKAMOTO & ASSOCIATES, INC.
ENGINEERS • PLANNERS

COMPUTED BY _____
CHECKED BY _____
DATE 7/24 1998

3M1840
AHAKEA ELEPAIO

PROJECT _____
SHEET NO. ___ OF ___ SHEET

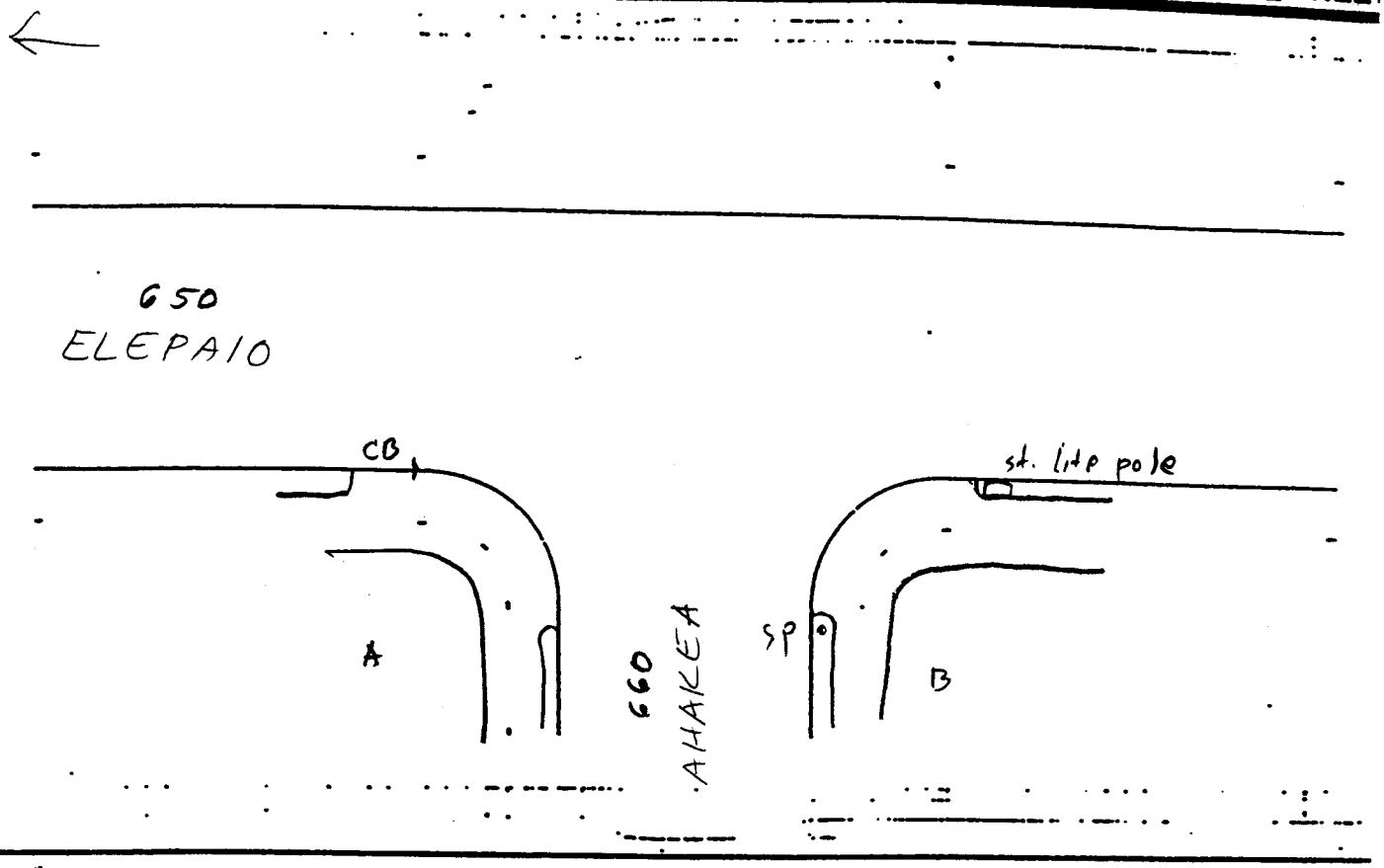

Intersection:
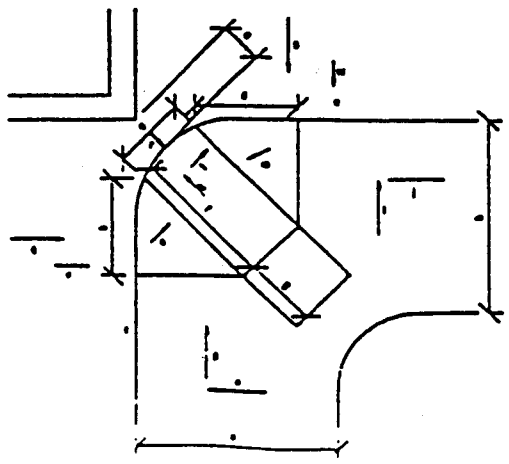
Element	a (ft-in)	b (ft-in)	c (ft-in)	d (ft-in)	e (ft-in)	f (ft-in)	g (ft-in)	h (ft-in)	i (%)	j (%)	k (%)	l (%)	m (%)	n (%)	o (%)	p (%)	q (%)	r (%)	s (%)	t (in.)	u (in.)	v (in.)	w (in.)
A																							
B																							
C																							
D																							
E																							
F																							
G																							
H																							
I																							
J