Photo Log

Surveyor: Cathy
Date: 11/09/98a

Photocard #	Cross Streets	Intersection #	Element	Database Photo #
1	Amana/Kanunu	2C2737	A	1
2			B	1
3			C	1
4			D	1
5	Amana/Makaloa	2C2738	A	1
6			B	1
7			C	1
8			D	1
9	Keeaumoku/Makaloa	2C2739	A	1
10			B	1
11			C	1
12			D	1
13	Keeaumoku/Kanunu/Makaloa	2C2740	A	1
14			B	1
15			C	1
16	Kanunu/Keeaumoku	2C2741	A	1
17			B	1
18			C	1
19	Ahana/Rycroft	2C2742	A	1
20			B	1
21			C	1
22	Kaheka/Rycroft	2C2743	A	1
23			B	1
24			C	1
25			D	1
26	Liona/Kaheka	2C2744	A	1
27			B	1
28			C	1
29	Ahana/Liona	2C2745	A	1
30			B	1
31			C	1
32	Keeaumoku/Liona	2C2746	A	1
33			B	1
34			C	1
35			D	1
36	Keeaumoku/Liona/Rycroft	2C2747	A	1
37			B	1
38	Keeaumoku/Rycroft	2C2748	A	1
39			B	1
40			C	1
41			D	1
42			E	1
43			F	1
44	Kaheka/Kanunu	2C2749	A	1

45	Kaheka/Kanunu	2C2749	B	1
46			C	1
47			D	1
48	Kalauokalani/Makaloa	2C2750	A	1
49			B	1
50			C	1
51	Makaloa/Poni	2C2751	A	1
52			B	1
53			C	1
54	Poni/Kanunu/Makaloa	2C2752	A	1
55			B	1

ADA Curb Ramp Recommendations Form

Cross Streets: [illegible]

Intersection #: 2C 7137

Date: 11/9/98

Bus Stop? Yes No

Surveyor: Cathy

Location Priority: I. Govt'l School Health Comm. Condos
II. Residential Rural Agricultural Parks

Element	Severity	Item #1	Item #2	Item #3	Item #4	Item #5	Item #6	Item #7	Remarks
A	PSH	0305D	0408G	0415S					I = 0.4 P = 0.3
B	PSH	0305D	0408G	0415S					I = 1.7 P = 0.7
C	PSH	0305D	0402K	0411R	0415S				I = 0.7 P = 0.2
D	PSH	0305D	0409R	0415S	0402K				I = 0.5 P = 1.9
E									
F									
G									
H									
I									
J									
K									
L									

Remarks:

☐ ARCHITECTURAL
☐ STRUCTURAL
☐ CIVIL
☐ PLANNING

WILSON OKAMOTO & ASSOCIATES, INC.
ENGINEERS • PLANNERS

COMPUTED BY _____
CHECKED BY _____
DATE _____ 19 ____

PROJECT _____

SHEET NO. ____ OF ____ SHEET

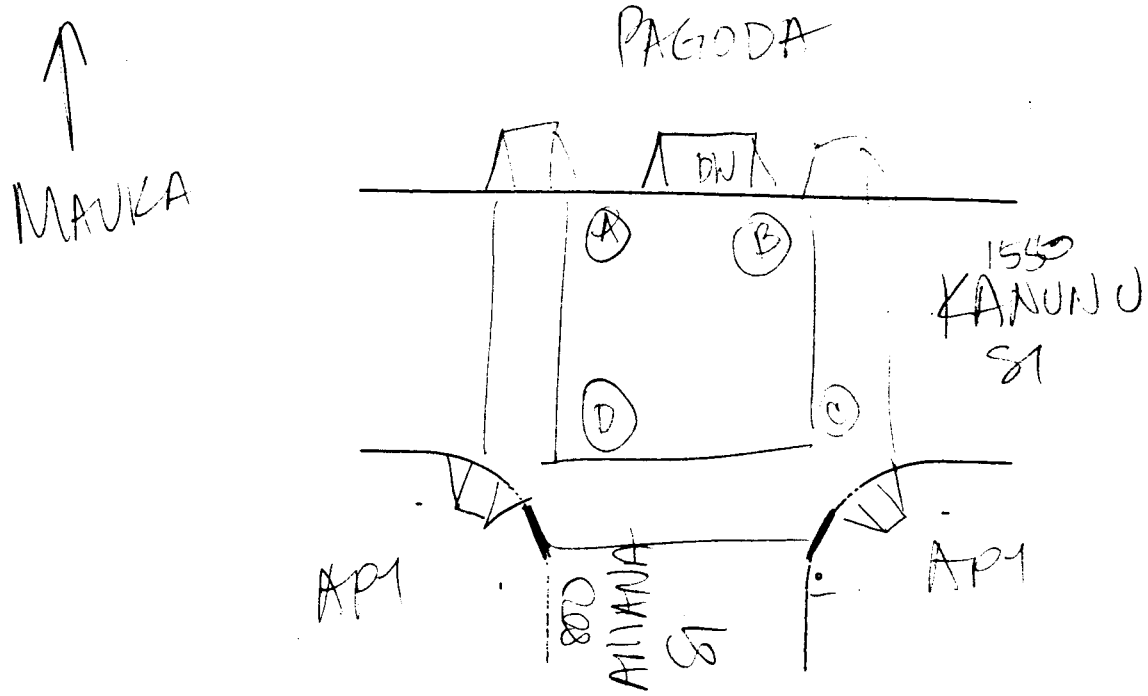

Intersection: 2C 2T 3T

Element	a (ft-in)	b (ft-in)	c (ft-in)	d (ft-in)	e (ft-in)	f (ft-in)	g (ft-in)	h (ft-in)	i (%)	j (%)	k (%)	l (%)	m (%)	n (%)	o (%)	p (%)	q (%)	r (%)	s (%)	t (in.)	u (in.)	v (in.)	w (in.)
A	8	3-10	4-1	4	—	8	8	8	2.2	0.4	[illegible]	[illegible]	[illegible]	13.3	1.6	-0.0	[illegible]	[illegible]	—	5½	5¾	2	—
B	8	4	4-1	4	—	8	8	8	1.7	1.7	9.6	1.5	15.7	20.7	2.7	0.7	6.5	2.6	—	5¾	5¾	1½	—
C	4	3-10	4-2	4	4	4	0	4	3.0	0.7	10.6	[illegible]	18.2	15.4	3.6	-0.2	4.4	11.5	3.8	7	6	2+	2+
D	8	4	4-1	4	4	8	0	8	4.0	-0.5	9.9	[illegible]	10.9	17.2	2.5	-1.9	5.9	8.9	2.8	5¾	8½	1+	1+
E																							
F																							
G																							
H																							
I																							
J																							

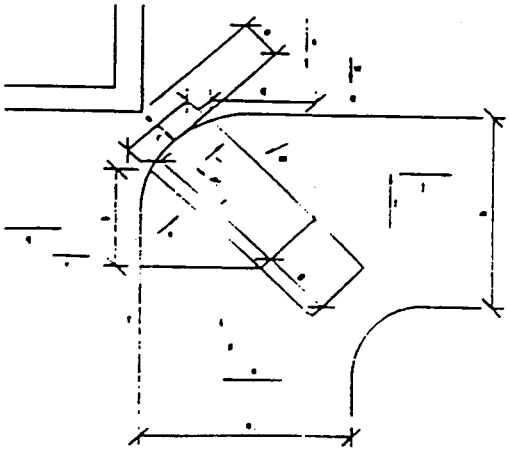

(C) el > 4
(D) el > 4

ADA Curb Ramp Recommendations Form

Cross Streets: AMANA ST / 1550 MAKALOA ST
Bus Stop? Yes (No)
Surveyor: Cathy
Intersection #: 2C27238
Date: 11/9/98
Location Priority: I. Govt'l School Health (Comm.) Condos
II. Residential Rural Agricultural Parks

Element	Severity	Item #1	Item #2	Item #3	Item #4	Item #5	Item #6	Item #7	Remarks
A	PSH	0305D	0402K	0411R	0415S				J 0.4 P 0.1
B	PSH	3040	0402K	0409R	0415S				J 2.3 P 0.9
C	PSH	0204D	0413G						J 1.0 P 1.0
D	PSH	0305D	0408G	0417G					J 0.0 P 0.4
E									
F									
G									
H									
I									
J									
K									
L									

Remarks:

Wilson Okamoto Associates, Inc.

Hecker Designs, Inc.

☐ ARCHITECTURAL
☐ STRUCTURAL
☐ CIVIL
☐ PLANNING

WILSON OKAMOTO & ASSOCIATES, INC.
ENGINEERS • PLANNERS

COMPUTED BY _____
CHECKED BY _____
DATE _____ 19 ____

PROJECT _____
SHEET NO. ____ OF ____ SHEET

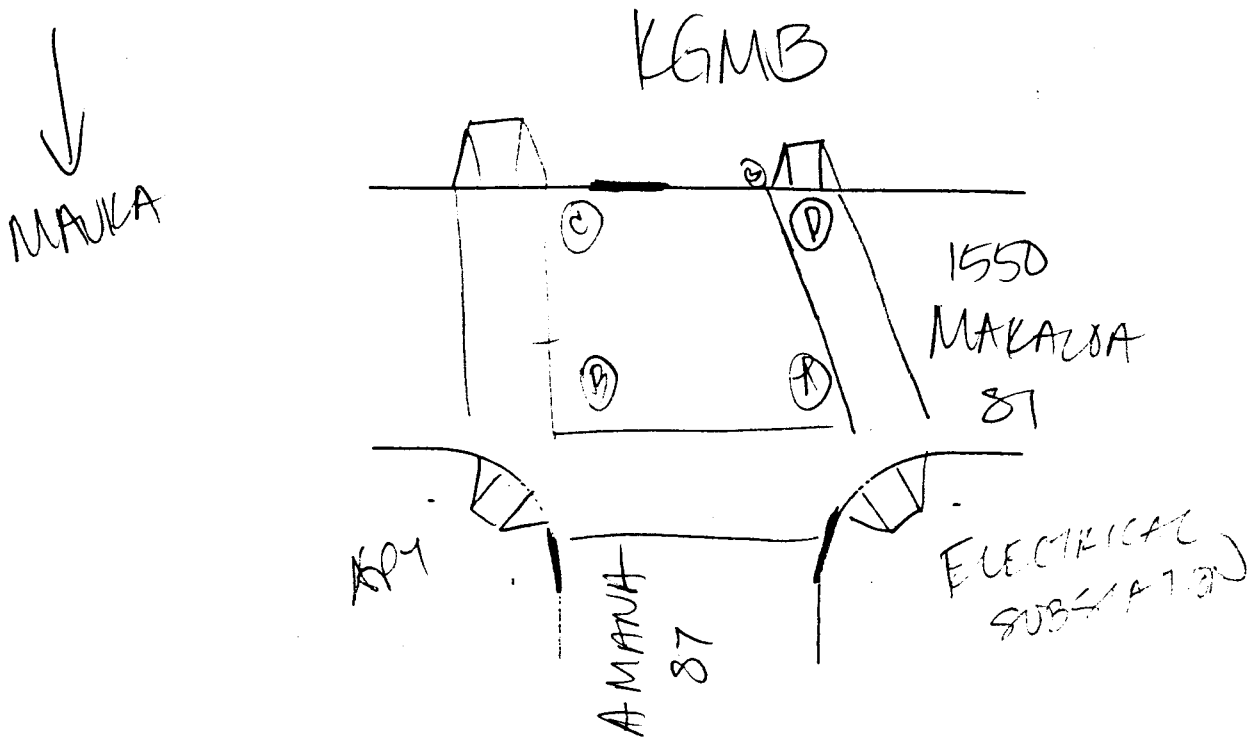

Intersection: 2C 2738

Element	a (ft-in)	b (ft-in)	c (ft-in)	d (ft-in)	e (ft-in)	f (ft-in)	g (ft-in)	h (ft-in)	i (%)	j (%)	k (%)	l (%)	m (%)	n (%)	o (%)	p (%)	q (%)	r (%)	s (%)	t (in.)	u (in.)	v (in.)	w (in.)
A	9	5	4.2	4.10	<4	8	0	8	7.2	0.9	11.7	-0.3	16.4	16.1	3.3	-0.1	7.1	10.1	7.1	9	6	1	2
B	9	5	4.3	4.5	<4	8	0	8	1.1	2.3	9.9	0.9	13.3	13.7	4.0	0.9	4.7	9.8	7.7	5 3/4	8 1/2	2	2
C	9	4	4.2	4	—	8	0	8	3.4	-1.6	12.6	7.1	16.3	16.8	4.0	-1.0	4.4	4.6	—	5	5 3/4	1/4	—
D	9	3.10	4.1	4	—	8	0	8	2.2	0.0	-1.9	0.9	13.1	16.8	2.6	-0.4	3.4	6.1	—	11 1/2	6	0	—
E																							
F																							
G																							
H																							
I																							
J																							

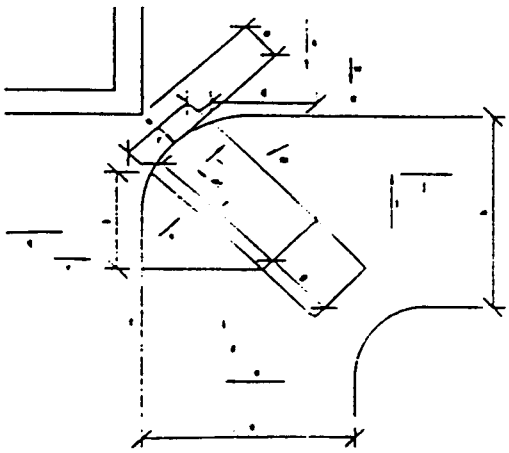

(A) e 174
(B)

ADA Curb Ramp Recommendations Form

Cross Streets: 1630 KEEAUMOKU ST | 1500 MAKALOA ST

Bus Stop? Yes No

Surveyor: Cathy

Intersection #: 2C 2739

Location Priority: I. Govt'l School Health Comm. Condos
II. Residential Rural Agricultural Parks

Date: 11/9/98

Element	Severity	Item #1	Item #2	Item #3	Item #4	Item #5	Item #6	Item #7	Remarks
A	PSH	0305D	0417G	0413S					J = 1.8 P = 0.7
B	PSH	0304D	0417G	0402K	0801AC				J = 2.1 P = 2.6
C	PSH	0304D	0408G	0418G	0403G				J = 0.5 P = 1.4
D	PSH	0305D	0417G	0413S					J = 0.3 P = 1.2
E									
F									
G									
H									
I									
J									
K									
L									

Remarks:

☐ ARCHITECTURAL
☐ STRUCTURAL
☐ CIVIL
☐ PLANNING

WILSON OKAMOTO & ASSOCIATES, INC.
ENGINEERS • PLANNERS

COMPUTED BY _____
CHECKED BY _____
DATE _____ 19 ____

PROJECT _____

SHEET NO.____ OF____ SHEET

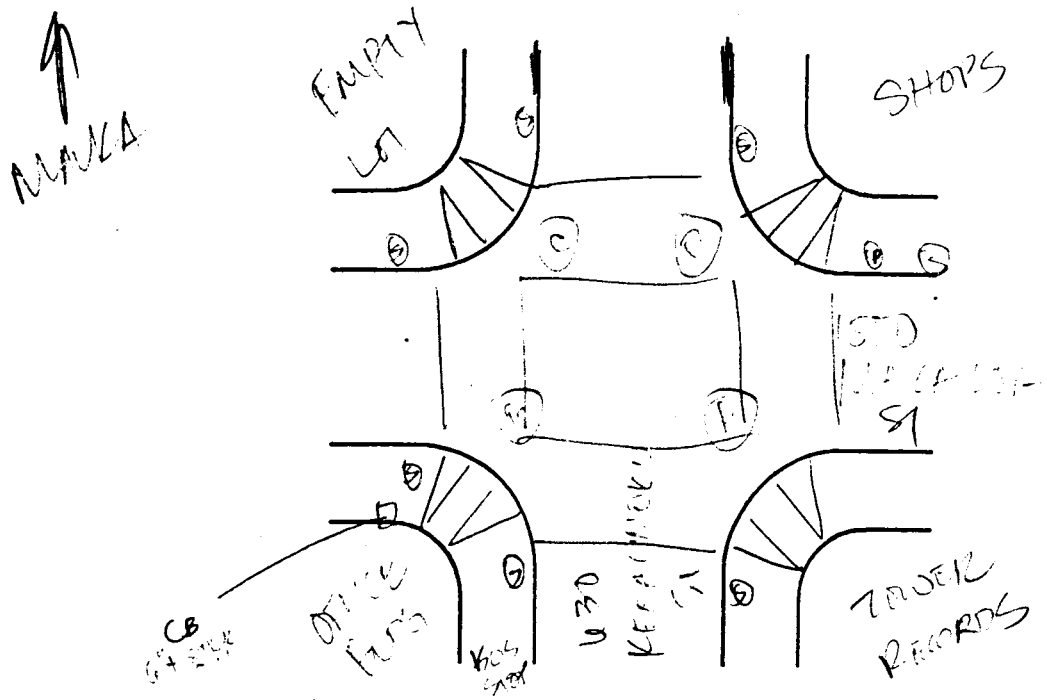

Intersection: 2C2739

Element	a (ft-in)	b (ft-in)	c (ft-in)	d (ft-in)	e (ft-in)	f (ft-in)	g (ft-in)	h (ft-in)	i (%)	j (%)	k (%)	l (%)	m (%)	n (%)	o (%)	p (%)	q (%)	r (%)	s (%)	t (in.)	u (in.)	v (in.)	w (in.)
A	8	5	4.3	5	4	8	0	8	1.8	1.8	[illegible]	-1.1	16.7	13.7	2.3	0.7	5.2	—	-2.6	[illegible]	[illegible]	1	0
B	8	4	4.4	4.1	<4	8	0	8	3.5	2.1	9.4	-0.5	13.8	12.5	0.8	-2.6	-2.1	—	7.9	2 3/4	7	0	0
C	8	5.5	4.3	5.5	4	8	0	8	1.3	-0.5	11.4	-1.6	16.7	1.5	1.0	-1.4	9.4	5.2	1.7	7 3/4	2	1/4	0
D	8	3.8	4.2	4	4	8	0	8	4.3	2.3	11.3	1.3	13.4	18.1	3.0	1.2	-0.5	—	6.0	6	7	0	1/2
E																							
F																							
G																							
H																							
I																							
J																							

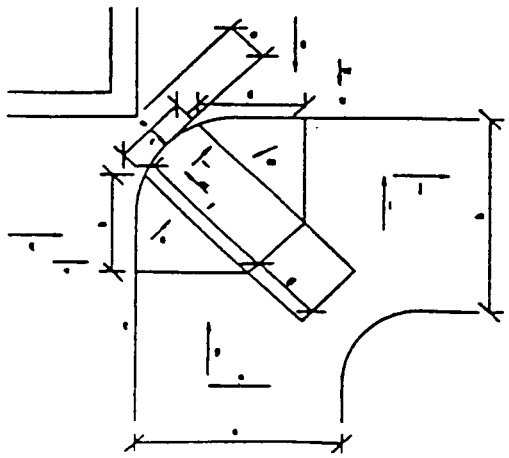

Bel >4

ADA Curb Ramp Recommendations Form

Cross Streets: KAHAUNOKO ST / KANUNU ST / MAKAUA ST

Bus Stop? Yes No

Surveyor: Cathy

Intersection #: ZC7740

Location Priority: I. Govt'l School Health Comm Condos
II. Residential Rural Agricultural Parks

Date: 11/9/98

Element	Severity	Item #1	Item #2	Item #3	Item #4	Item #5	Item #6	Item #7	Remarks
A	BH	0304D	0409R	0417G	0455				J=0.2 p=0.9
B	BH	0304D	0408G	0414S					p=2.8
C	BH	0305D	0417G	0414S					J=0.7
D									
E									
F									
G									
H									
I									
J									
K									
L									

Remarks:

☐ ARCHITECTURAL
☐ STRUCTURAL
☐ CIVIL
☐ PLANNING

WILSON OKAMOTO & ASSOCIATES, INC.
ENGINEERS • PLANNERS

COMPUTED BY _____ PROJECT _____
CHECKED BY _____
DATE _____ 19 ____ SHEET NO. ____ OF ____ SHEET

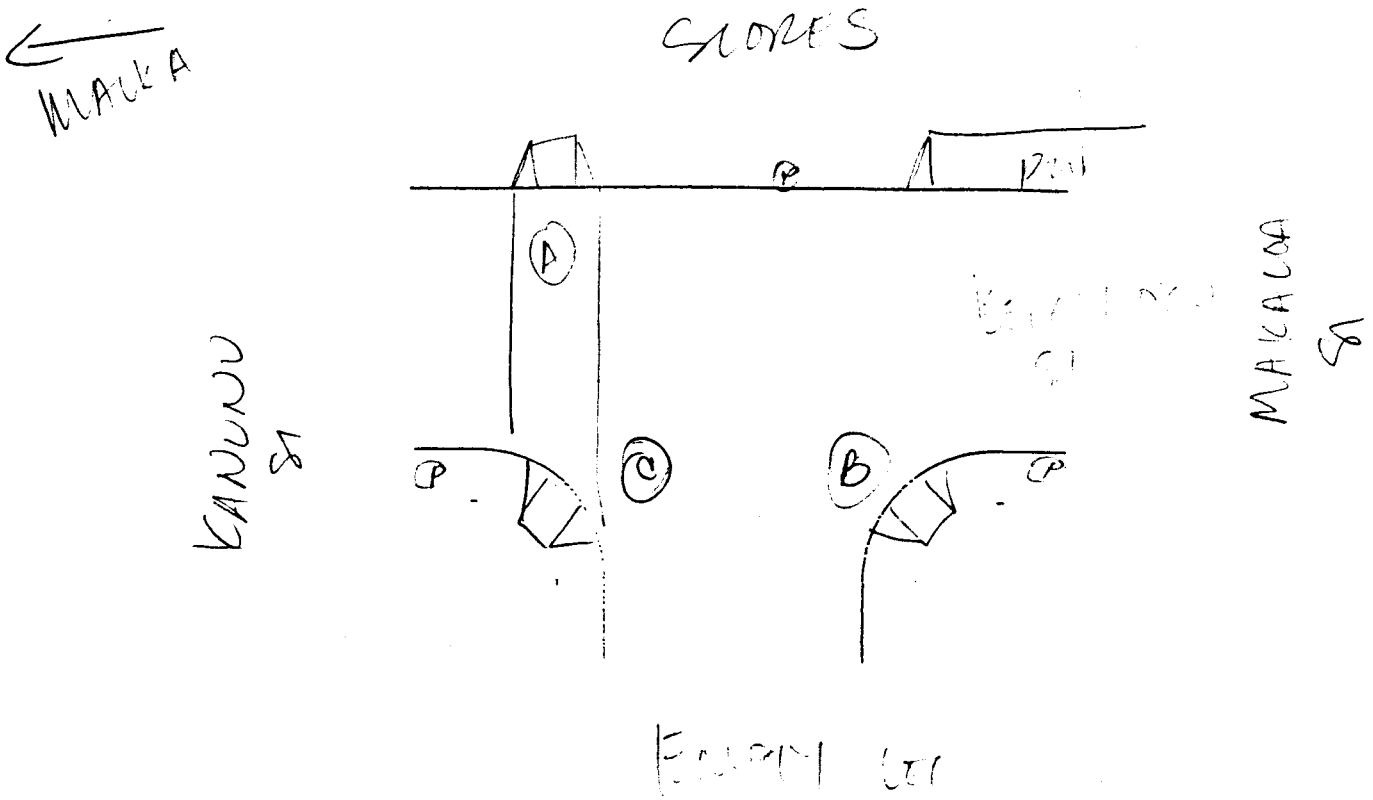

Intersection: 2C2740

Element	a (ft-in)	b (ft-in)	c (ft-in)	d (ft-in)	e (ft-in)	f (ft-in)	g (ft-in)	h (ft-in)	i (%)	j (%)	k (%)	l (%)	m (%)	n (%)	o (%)	p (%)	q (%)	r (%)	s (%)	t (in.)	u (in.)	v (in.)	w (in.)
A	8	[illegible]	[illegible]	6.9	—	8	0	8	[illegible]	[illegible]	16.0	7.7	14.5	15.8	4.8	0.9	1.2	[illegible]	-	6½	6½	2	—
B	—	5.6	4.2	5.6	—	8	0	8	—	—	5.1	7.8	10.1	12.5	2.8	2.8	1.3	7.8	—	—	7½	2	—
C	8	5.8	4.1	4.6	—	8	0	—	-0.2	0.7	9.6	[illegible]	[illegible]	[illegible]	—	—	6.4	4.2	[illegible]	6½	—	1/2	1/2
D																							
E																							
F																							
G																							
H																							
I																							
J																							

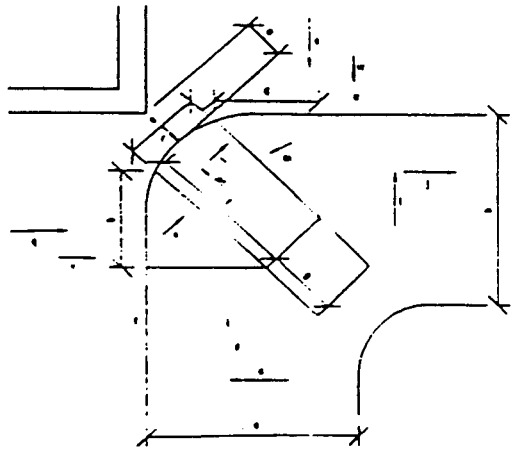

ADA Curb Ramp Recommendations Form

Cross Streets: 1500 KANUNU ST | 730 KEEAUMOKU ST

Intersection #: 2C2741

Date: 11/9/98

Bus Stop? Yes (No)

Surveyor: Cathy

Location Priority: I. Govt'l School Health (Comm) Condos
II. Residential Rural Agricultural Parks

Element	Severity	Item #1	Item #2	Item #3	Item #4	Item #5	Item #6	Item #7	Remarks
A	PSH	0305D	0405G	0418G	0413G				J=0.6 P=0.7
B	PSH	0304D	0402K	0421U	0405G	0415S			J=0.2 P=0.1
C	PSH	0304D	0415S						J=0.0 P=0.6
D									
E									
F									
G									
H									
I									
J									
K									
L									

Remarks:

☐ ARCHITECTURAL
☐ STRUCTURAL
☐ CIVIL
☐ PLANNING

WILSON OKAMOTO & ASSOCIATES, INC.
ENGINEERS • PLANNERS

COMPUTED BY _____
CHECKED BY _____
DATE _____ 19 ____

PROJECT _____
SHEET NO. ____ OF ____ SHEET

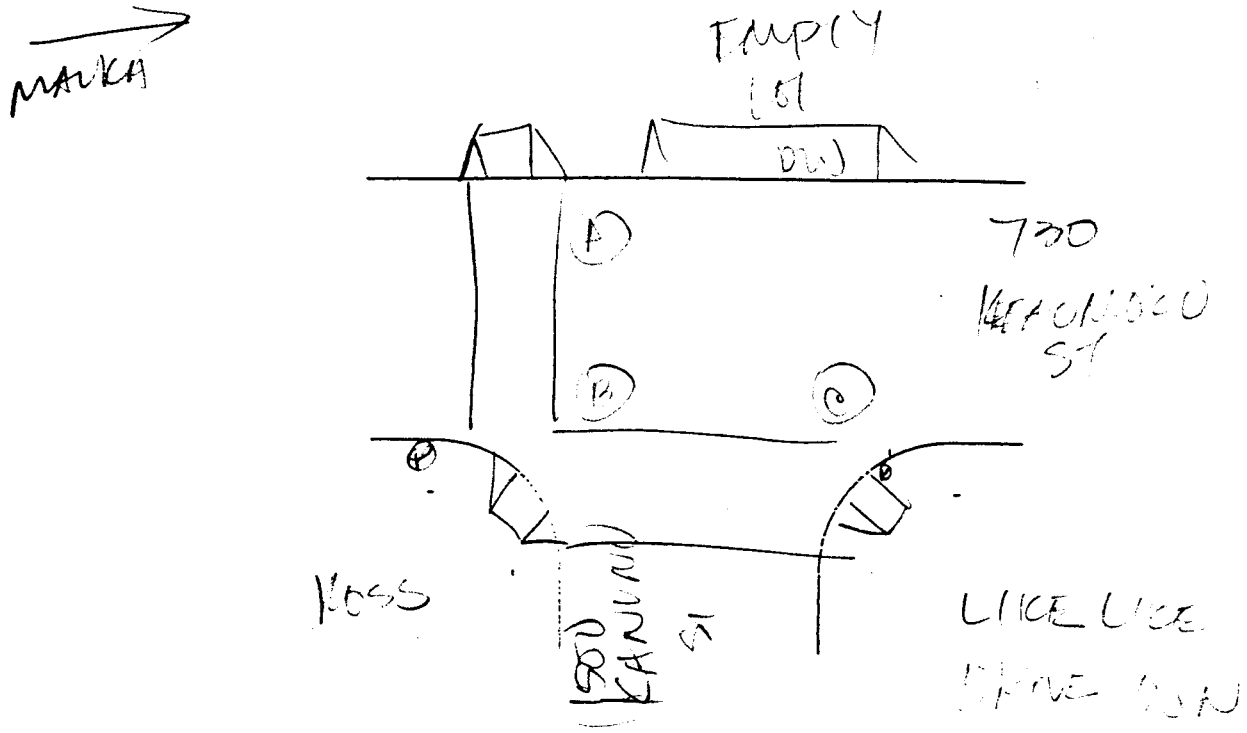

Intersection:	2C274																						
Element	a (ft-in)	b (ft-in)	c (ft-in)	d (ft-in)	e (ft-in)	f (ft-in)	g (ft-in)	h (ft-in)	i (%)	j (%)	k (%)	l (%)	m (%)	n (%)	o (%)	p (%)	q (%)	r (%)	s (%)	t (in.)	u (in.)	v (in.)	w (in.)
A	8	5	4-2	5-3	—	8	0	8	-0.8	-0.6	10.6	0.7	15.0	14.7	-0.3	-0.7	8.5	5.7	—	8	7 1/4	1/4	—
B	8	3-11	4-2	4	<4	8	4	8	1.7	-0.2	8.2	-3.2	14.1	14.6	2.1	-0.1	0.5	7.0	2.0	8	5 1/2	1	1
C	8	4	4	4	—	8	0	8	2.4	0.0	[illegible]	[illegible]	10.0	7.6	2.1	0.6	4.5	4.8	—	5 1/2	5 1/2	1	—
D																							
E																							
F																							
G																							
H																							
I																							
J																							

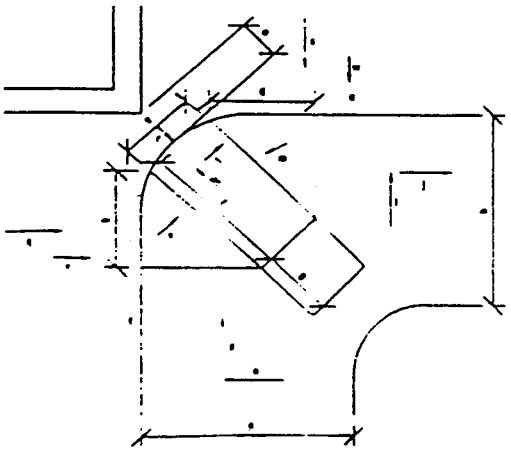

(B) [illegible]
e1>4

ADA Curb Ramp Recommendations Form

Cross Streets: 900 ALANA ST | 1540 PYCROFT ST

Bus Stop? Yes (No)

Surveyor: Cathy

Intersection #: 2C 2742

Location Priority: I. Govt'l School Health (Comm) Condos
II. Residential Rural Agricultural Parks

Date: 11/9/98

Element	Severity	Item #1	Item #2	Item #3	Item #4	Item #5	Item #6	Item #7	Remarks
A	PSH	0305D	0409R	0415S					J=1.4 P=0.0
B	PSH	0305E	0409R	0417G	0415S				J=0.1 P=1.0
C	PSH	0305D	0408G	0419T	0413G				J=0.3 P=0.4
D									
E									
F									
G									
H									
I									
J									
K									
L									

Remarks:

☐ ARCHITECTURAL
☐ STRUCTURAL
☐ CIVIL
☐ PLANNING

WILSON OKAMOTO & ASSOCIATES, INC.
ENGINEERS • PLANNERS

COMPUTED BY _____
CHECKED BY _____
DATE _____ 19 ____

PROJECT _____
SHEET NO. ___ OF ___ SHEET

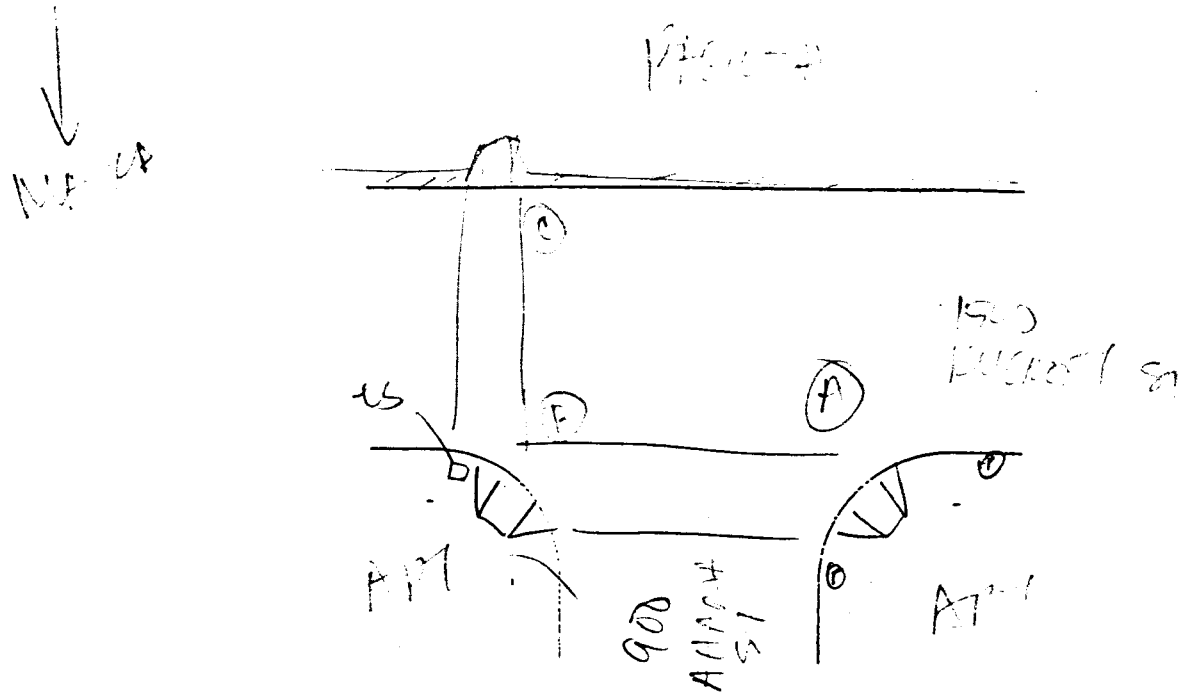

Intersection: ZC2742

Element	a (ft-in)	b (ft-in)	c (ft-in)	d (ft-in)	e (ft-in)	f (ft-in)	g (ft-in)	h (ft-in)	i (%)	j (%)	k (%)	l (%)	m (%)	n (%)	o (%)	p (%)	q (%)	r (%)	s (%)	t (in.)	u (in.)	v (in.)	w (in.)
A	4	[illegible]	4	[illegible]	—	8	0	8	1.1	-1.4	[illegible]	[illegible]	[illegible]	[illegible]	7.9	[illegible]	[illegible]	8.3	—	4	5 1/4	1	—
B	8	[illegible]	[illegible]	[illegible]	<4	8	0	8	3.0	0.1	[illegible]	[illegible]	[illegible]	[illegible]	6.3	-1.0	7.2	8.7	7.0	5 1/4	6 1/4	1+	1+
C	8	[illegible]	[illegible]	[illegible]	—	8	<4	8	1.7	0.3	[illegible]	1.1	[illegible]	[illegible]	1.8	-0.4	[illegible]	[illegible]	—	[illegible]	[illegible]	1 1/4	—
D																							
E																							
F																							
G																							
H																							
I																							
J																							

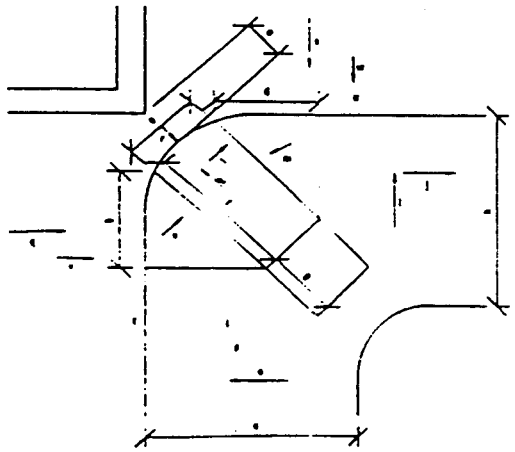

(B) SERVES ONLY 1 DIRECTION
SEE N E

ADA Curb Ramp Recommendations Form

Cross Streets: 850 KAHEKA ST / 1600 KYCKEY ST

Intersection #: 2C2743

Date: 11/9/98

Bus Stop? Yes No

Surveyor: Cathy

Location Priority: I. Govt'l School Health Comm Condos
II. Residential Rural Agricultural Parks

Element	Severity	Item #1	Item #2	Item #3	Item #4	Item #5	Item #6	Item #7	Remarks
A	PSH	0305D	0402K	0408G	0415S				J=1.6 P=1.4
B	PSH	0202G	0207G	0303G	0501G	0408G	0417G	0414S	J=0.5 P=0.6
C	PSH	0304D	0408G	1004G					J=0.6 P=0.4
D	PSH	0304D	0402K	0415S	0411R				J=0.4 P=0.3
E									
F									
G									
H									
I									
J									
K									
L									

Remarks:

☐ ARCHITECTURAL
☐ STRUCTURAL
☐ CIVIL
☐ PLANNING

WILSON OKAMOTO & ASSOCIATES, INC.
ENGINEERS • PLANNERS

COMPUTED BY _____ PROJECT _____
CHECKED BY _____
DATE _____ 19 ____ SHEET NO. ____ OF ____ SHEET

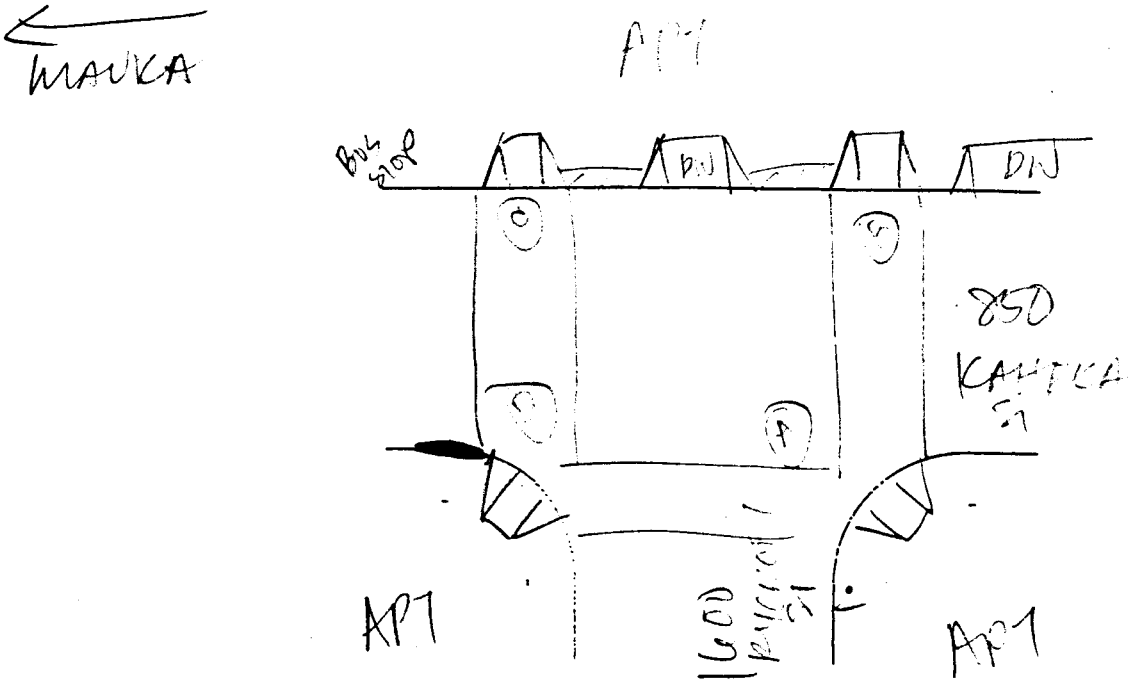

Intersection: 2C2743

Element	a (ft-in)	b (ft-in)	c (ft-in)	d (ft-in)	e (ft-in)	f (ft-in)	g (ft-in)	h (ft-in)	i (%)	j (%)	k (%)	l (%)	m (%)	n (%)	o (%)	p (%)	q (%)	r (%)	s (%)	t (in.)	u (in.)	v (in.)	w (in.)
A	8	4-2	4-2	4	24	8	0	8	1.7	1.6	11.0	0.0	1.4	1.0	7.9	1.1	3.0	[illegible]	0.1	5 1/4	[illegible]	1	1
B	8	3.7	4-2	3.8	—	8	0	8	[illegible]	[illegible]	9.2	-3.6	10.2	8.0	5.5	-0.6	7.6	7.1	—	4 3/4	5 1/2	1/2	—
C	8	4.3	4.2	3.6	—	8	0	8	[illegible]	[illegible]	[illegible]	0.0	[illegible]	[illegible]	4.[illegible]	0.0	4.7	6.2	-	5 1/2	5 1/2	0	—
D	8	3.9	4	3.9	24	8	0	8	7.6	-0.0	5.0	[illegible]	14.4	[illegible]	2.9	0.3	4.3	12.8	4.2	8 3/4	5 1/2	H	1/2
E																							
F																							
G																							
H																							
I																							
J																							

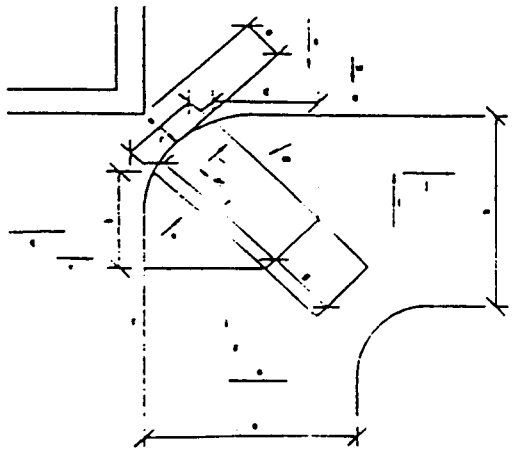

(A) el 74
(D) ↓

ADA Curb Ramp Recommendations Form

Cross Streets: 1400 Liona St | 950 Kahela St

Intersection #: 2C2744

Date: 11/9/98

Bus Stop? Yes No

Surveyor: Cathy

Location Priority: I. Govt'l School Health Comm. Condos
II. Residential Rural Agricultural Parks

Element	Severity	Item #1	Item #2	Item #3	Item #4	Item #5	Item #6	Item #7	Remarks
A	PSH	0304D	0413G						J = 1.3
B	PSH	0204E	0409R	0418G	0414S	0421U			J = 4.1 P = 3.1
C	PSH	0305D	0408G	0414S					J = 3.0 P = 0.5
D									
E									
F									
G									
H									
I									
J									
K									
L									

Remarks:

☐ ARCHITECTURAL
☐ STRUCTURAL
☐ CIVIL
☐ PLANNING

WILSON OKAMOTO & ASSOCIATES, INC.
ENGINEERS • PLANNERS

COMPUTED BY _____
CHECKED BY _____
DATE _____ 19 ____

PROJECT _____
SHEET NO. ____ OF ____ SHEET

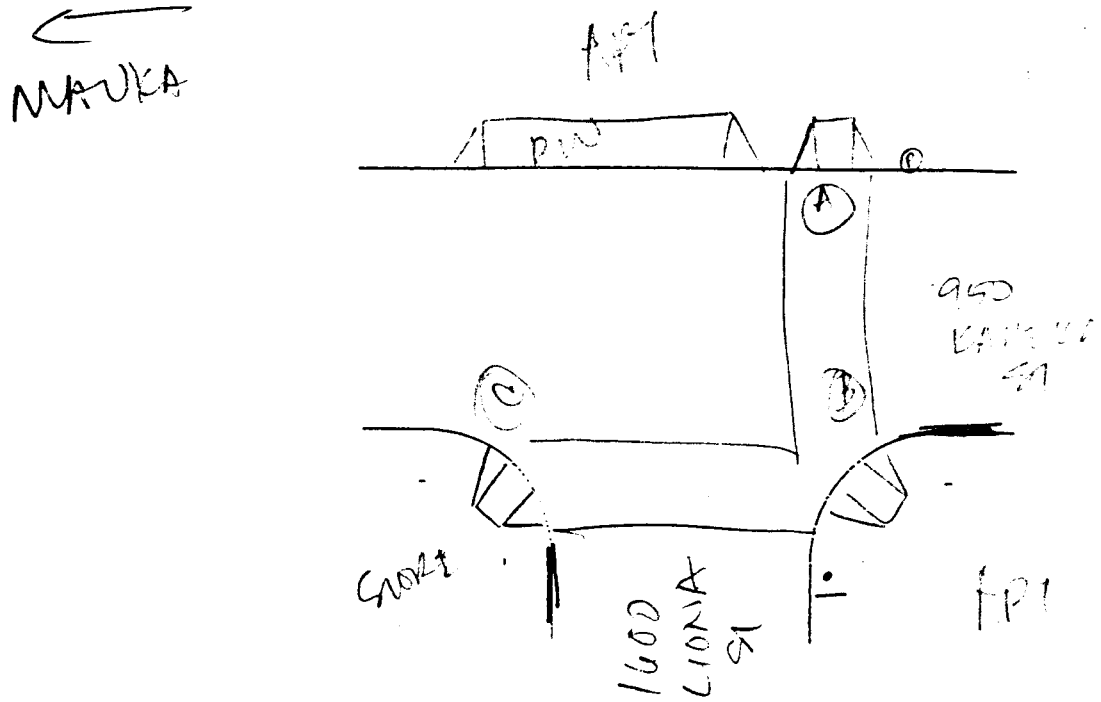

Intersection: 2C2744

Element	a (ft-in)	b (ft-in)	c (ft-in)	d (ft-in)	e (ft-in)	f (ft-in)	g (ft-in)	h (ft-in)	i (%)	j (%)	k (%)	l (%)	m (%)	n (%)	o (%)	p (%)	q (%)	r (%)	s (%)	t (in.)	u (in.)	v (in.)	w (in.)
A	8	4	[illegible]	4	—	8	0	8	[illegible]	[illegible]	[illegible]	-1.3	[illegible]	[illegible]	—	—	[illegible]	3.7	—	[illegible]	[illegible]	[illegible]	—
B	8	4	[illegible]	4	<4	8	0	8	[illegible]	[illegible]	[illegible]	[illegible]	[illegible]	22.1	5.0	[illegible]	[illegible]	[illegible]	[illegible]	5 1/2	5 1/2	1/2	1/2
C	8	4	[illegible]	4	—	8	4	8	2.0	3.0	10.7	2.0	14.7	12.0	2.5	0.5	-1.2	7.7	—	5 1/4	8	1/2	—
D																							
E																							
F																							
G																							
H																							
I																							
J																							

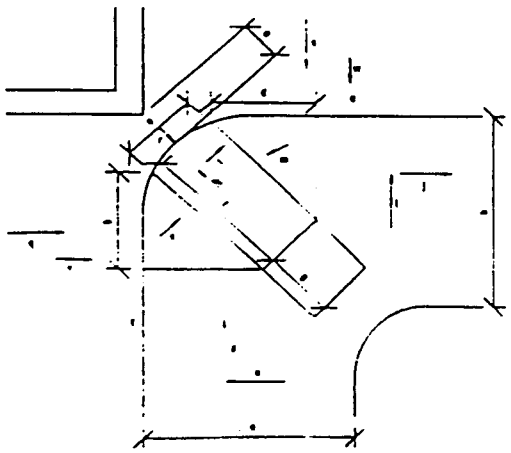

1 MORE

ADA Curb Ramp Recommendations Form

Cross Streets: 940 A HANA ST / 1550 LIONA ST

Bus Stop? Yes (No)

Surveyor: Cathy

Intersection #: 2C2745

Date: 11/9/98

Location Priority: I. Govt'l School Health (Comm.) Condos
II. Residential Rural Agricultural Parks

Element	Severity	Item #1	Item #2	Item #3	Item #4	Item #5	Item #6	Item #7	Remarks
A	BH	0204D	0408G	0415S					j = 1.7 p = 1.6
B	BH	0305E	0408G	0415S					j = 2.1 p = 2.3
C	BA	0101D	0410R	0413G					j = 1.0
D									
E									
F									
G									
H									
I									
J									
K									
L									

Remarks:

☐ ARCHITECTURAL
☐ STRUCTURAL
☐ CIVIL
☐ PLANNING

WILSON OKAMOTO & ASSOCIATES, INC.
ENGINEERS • PLANNERS

COMPUTED BY _____
CHECKED BY _____
DATE _____ 19 ____

PROJECT _____

SHEET NO. ____ OF ____ SHEET

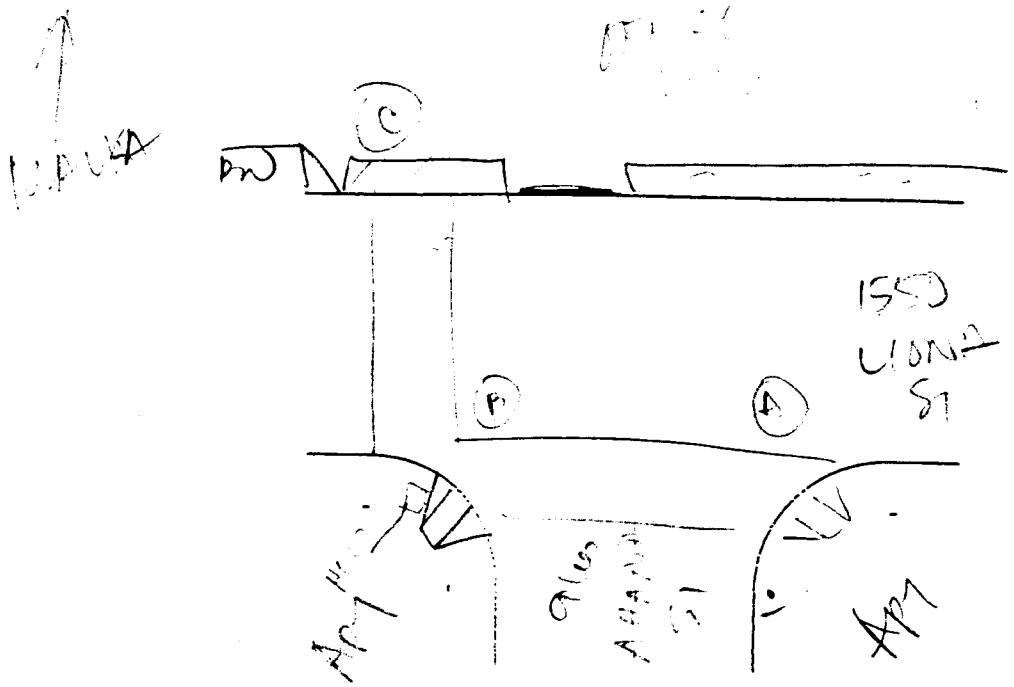

Intersection: 202745

Element	a (ft-in)	b (ft-in)	c (ft-in)	d (ft-in)	e (ft-in)	f (ft-in)	g (ft-in)	h (ft-in)	i (%)	j (%)	k (%)	l (%)	m (%)	n (%)	o (%)	p (%)	q (%)	r (%)	s (%)	t (in.)	u (in.)	v (in.)	w (in.)
A	[illegible]	3.10	4.2	3.4	—	8	[illegible]	8	3.4	[illegible]	[illegible]	[illegible]	[illegible]	[illegible]	2.6	-1.6	[illegible]	6.8	—	5 3/4	5 1/2	1	—
B	8	3.9	[illegible]	4.1	0	8	0	8	1.8	2.1	[illegible]	-0.2	[illegible]	[illegible]	1.2	2.3	[illegible]	6.4	2.7	[illegible]	5	0	2
C	8	—	—	—	—	—	—	—	[illegible]	[illegible]	—	—	—	—	—	—	[illegible]	[illegible]	—	5 1/2	—	[illegible]	—
D																							
E																							
F																							
G																							
H																							
I																							
J																							

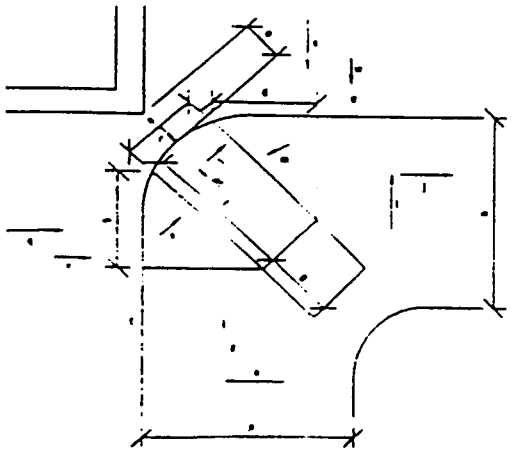

(B) NEED [illegible]
RAMP [illegible]

ADA Curb Ramp Recommendations Form

Cross Streets: LIONA ST | KEEAUMOKU ST

Intersection #: 2C2746

Date: 11/9/98

Bus Stop? Yes No

Surveyor: Cathy

Location Priority: I. Govt'l School Health Comm. Condos
II. Residential Rural Agricultural Parks

Element	Severity	Item #1	Item #2	Item #3	Item #4	Item #5	Item #6	Item #7	Remarks
A	PSH	0305E	0417G						J=0.5 p=0.5
B	PSH	0305D	0417G						J=1.8 P=0.4
C	PSH	0304D	0415S	1004G					J=0.2
D	PSH	0304D	0415S						p=3.6
E									
F									
G									
H									
I									
J									
K									
L									

Remarks:

☐ ARCHITECTURAL
☐ STRUCTURAL
☐ CIVIL
☐ PLANNING

WILSON OKAMOTO & ASSOCIATES, INC.
ENGINEERS • PLANNERS

COMPUTED BY _____
CHECKED BY _____
DATE _____ 19 ____

PROJECT _____

SHEET NO. ____ OF ____ SHEET

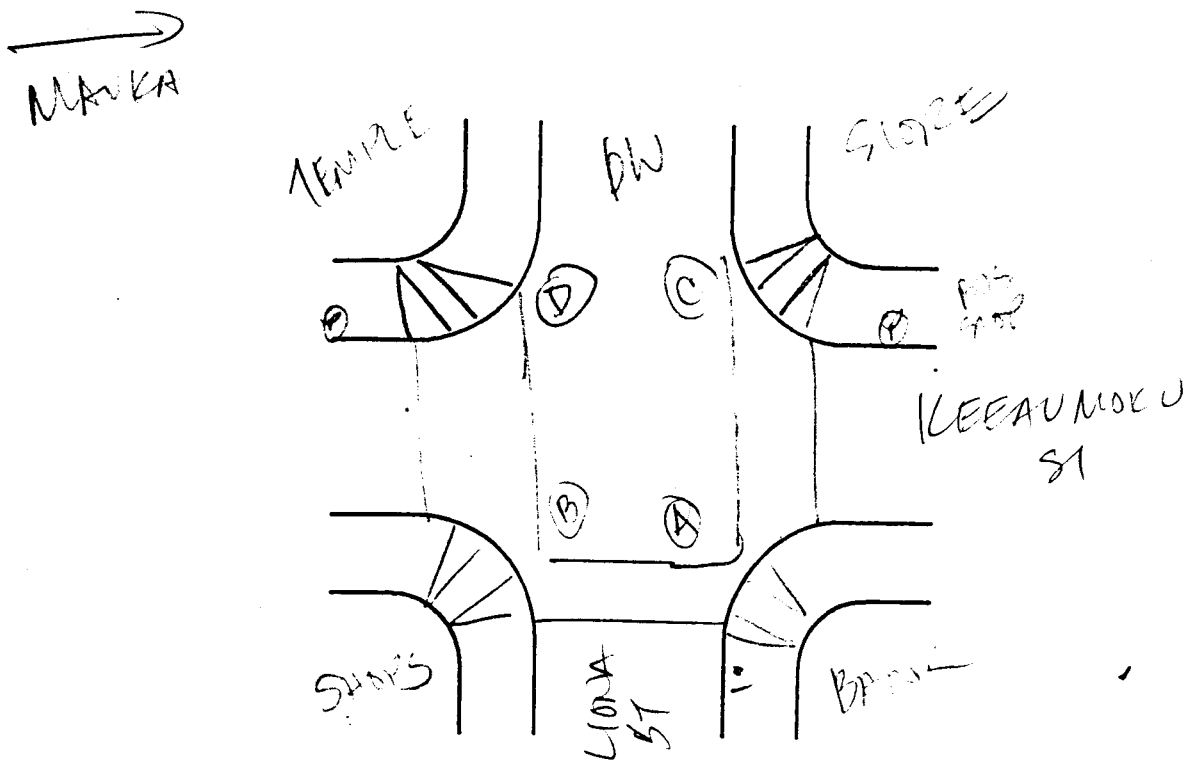

Intersection: 202746

Element	a (ft-in)	b (ft-in)	c (ft-in)	d (ft-in)	e (ft-in)	f (ft-in)	g (ft-in)	h (ft-in)	i (%)	j (%)	k (%)	l (%)	m (%)	n (%)	o (%)	p (%)	q (%)	r (%)	s (%)	t (in.)	u (in.)	v (in.)	w (in.)
A	9	[illegible]	[illegible]	[illegible]	0	8	4	9	3.5	[illegible]	[illegible]	[illegible]	[illegible]	[illegible]	1.4	[illegible]	[illegible]	-1.6	7.3	5 1/2	[illegible]	[illegible]	[illegible]
B	5	3.0	5.7	4	4	8	8	8	[illegible]	[illegible]	9	[illegible]	17.6	[illegible]	2.4	-0.4	4.1	-0.3	[illegible]	[illegible]	[illegible]	0	0
C	8	5	4	5	—	8	0	—	[illegible]	0.2	10.1	[illegible]	[illegible]	[illegible]	—	—	[illegible]	[illegible]	[illegible]	8	—	[illegible]	—
D	—	5.4	4.2	5	—	8	0	8	—	—	[illegible]	[illegible]	[illegible]	16.2	2.2	3.4	—	[illegible]	[illegible]	—	[illegible]	2	—
E																							
F																							
G																							
H																							
I																							
J																							

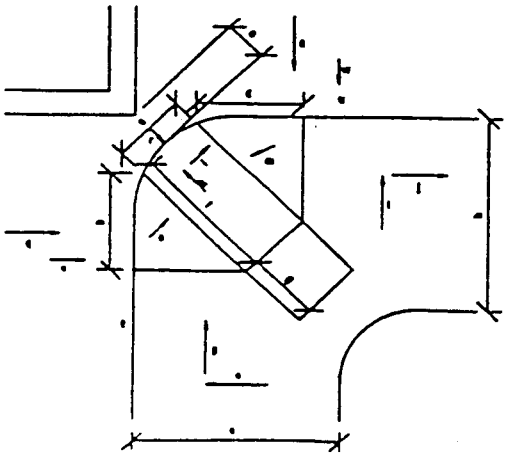

ADA Curb Ramp Recommendations Form

Cross Streets: KEEAUMOKU ST / LIONA ST / PUNCHBOWL ST

Bus Stop? Yes No

Surveyor: Cathy

Intersection #: 2C2747

Date: 11/9/98

Location Priority: I. Govt'l School Health Comm. Condos
II. Residential Rural Agricultural Parks

Element	Severity	Item #1	Item #2	Item #3	Item #4	Item #5	Item #6	Item #7	Remarks
A	BA	0101D	04176	04145					U=1.5
B	BA	0101D	W086	04176	04136				U=1.1
C									
D									
E									
F									
G									
H									
I									
J									
K									
L									

Remarks:

Wilson Okamoto Associates, Inc.

Hecker Designs, Inc.

☐ ARCHITECTURAL
☐ STRUCTURAL
☐ CIVIL
☐ PLANNING

WILSON OKAMOTO & ASSOCIATES, INC.
ENGINEERS • PLANNERS

COMPUTED BY _____
CHECKED BY _____
DATE _____ 19 ____

PROJECT _____
SHEET NO. ___ OF ___ SHEET

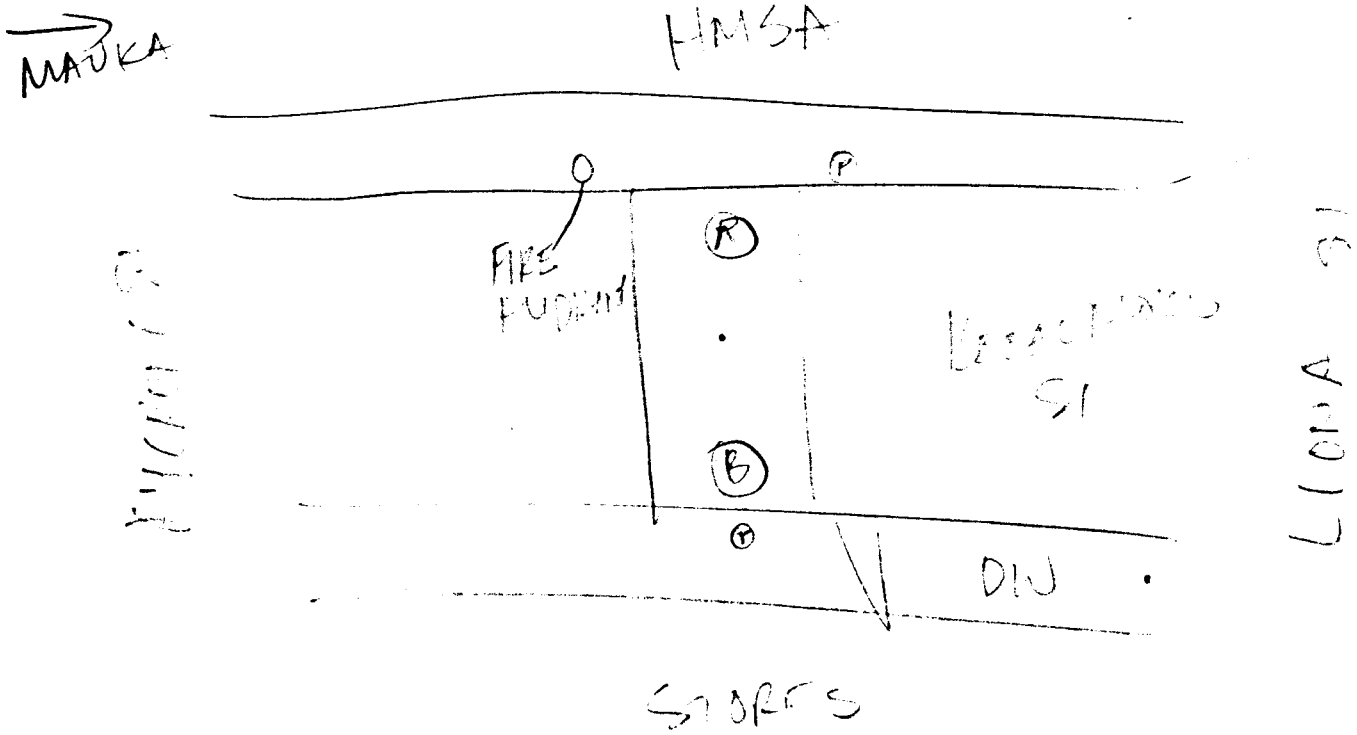

Intersection: [illegible]

Element	a (ft-in)	b (ft-in)	c (ft-in)	d (ft-in)	e (ft-in)	f (ft-in)	g (ft-in)	h (ft-in)	i (%)	j (%)	k (%)	l (%)	m (%)	n (%)	o (%)	p (%)	q (%)	r (%)	s (%)	t (in.)	u (in.)	v (in.)	w (in
A	8	—	—	—	—	—	—	—	1.3	1.5	—	—	—	—	—	—	5.1	2.1	—	6	—	1/2	—
B	8	—	—	—	—	—	—	—	3.5	-1.1	—	—	—	—	—	—	7.9	7.5	—	8	—	1/4	—
C																							
D																							
E																							
F																							
G																							
H																							
I																							
J																							

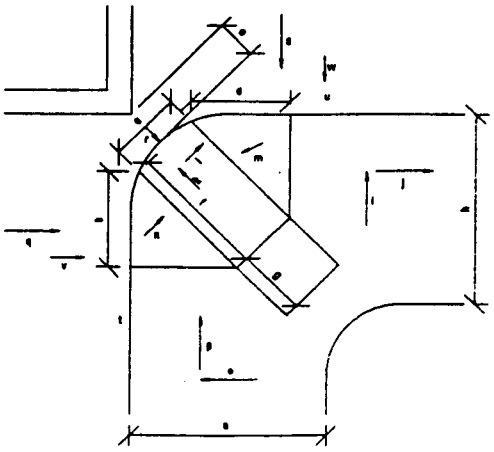

ADA Curb Ramp Recommendations Form

Cross Streets: 800 [illegible] St / 1500 [illegible] St

Intersection #: 2C2748

Date: 11/9/98

Bus Stop? Yes No

Surveyor: Cathy

Location Priority: I. Govt'l School Health Comm. Condos
II. Residential Rural Agricultural Parks

Element	Severity	Item #1	Item #2	Item #3	Item #4	Item #5	Item #6	Item #7	Remarks
A	BH	0204E	0410R	0417G	0414S				J=0.3 P=0.3
B	MI	0408G	0417G	0423G	1004G				J=1.2
C	MI	0202G	0303G						P=2.8
D	BA	0101D	0408G						J=2.3
E	BH	0305D	0408G	0418G	0415S				J=0.1 P=0.2
F	BH	0304D	0409R	0415S					J=0.0 P=0.9
G									
H									
I									
J									
K									
L									

Remarks:

☐ ARCHITECTURAL
☐ STRUCTURAL
☐ CIVIL
☐ PLANNING

WILSON OKAMOTO & ASSOCIATES, INC.
ENGINEERS • PLANNERS

COMPUTED BY _____
CHECKED BY _____
DATE _____ 19 ____

PROJECT _____

SHEET NO. ____ OF ____ SHEET

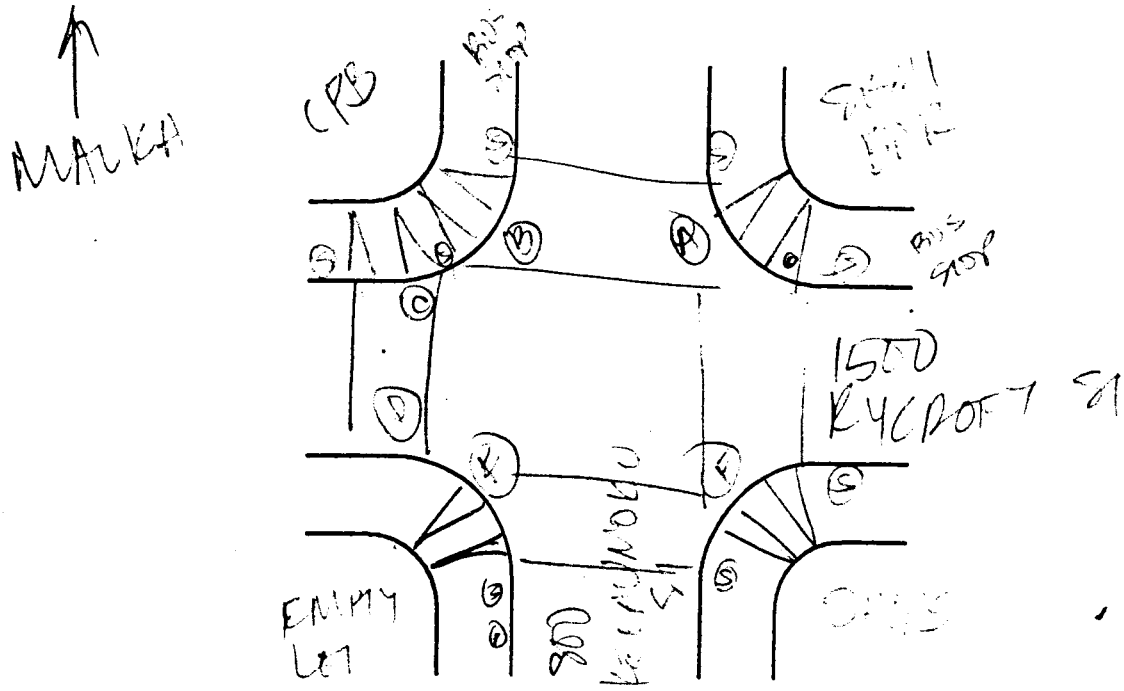

Intersection: 202748

Element	a (ft-in)	b (ft-in)	c (ft-in)	d (ft-in)	e (ft-in)	f (ft-in)	g (ft-in)	h (ft-in)	i (%)	j (%)	k (%)	l (%)	m (%)	n (%)	o (%)	p (%)	q (%)	r (%)	s (%)	t (in.)	u (in.)	v (in.)	w (in.)
A	8	[illegible]	[illegible]	[illegible]	0	8	0	8	1.4	-0.3	[illegible]	[illegible]	14.3	[illegible]	1.1	-0.3	-1.1	10.3	[illegible]	[illegible]	6½	1/2	1/2
B	[illegible]	4-4	3	6	—	8	4	8	2.7	1.2	8.2	0.7	4.7	7.9	—	—	6.6	5.9	—	5½	5½	0	—
C	[illegible]	6	2	4	—	8	4	8	—	—	[illegible]	[illegible]	10.2	8.0	[illegible]	[illegible]	[illegible]	[illegible]	—	5½	5½	0	—
D	[illegible]	—	—	—	—	—	—	—	2.3	2.3	—	—	—	—	—	—	[illegible]	[illegible]	—	5¾	—	[illegible]	—
E	[illegible]	4	4-1	4	—	8	0	8	2.3	[illegible]	8.6	3.2	21.7	[illegible]	4.6	-0.2	8.7	5.5	—	[illegible]	7¼	[illegible]	—
F	[illegible]	[illegible]	[illegible]	[illegible]	4	8	0	8	0.7	0.0	8.1	-1.1	14.5	12.9	1.5	-0.9	-0.2	8.4	3.7	[illegible]	6¼	1	1
G																							
H																							
I																							
J																							

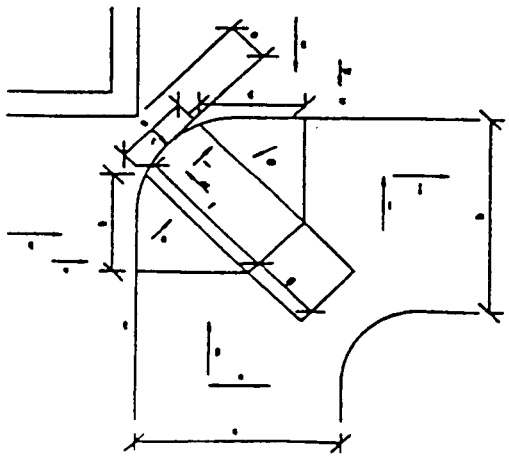

(B) K1

ADA Curb Ramp Recommendations Form

Cross Streets: 830 KAHEKA ST / 1000 KANUNU ST

Bus Stop? Yes (No)

Surveyor: Cathy

Intersection #: 2C2749

Date: 11/9/98

Location Priority: I. Govt'l School Health (Comm.) Condos
II. Residential Rural Agricultural Parks

Element	Severity	Item #1	Item #2	Item #3	Item #4	Item #5	Item #6	Item #7	Remarks
A	PSH	0304D	0402K	0411R	0407	0415S			J = 1.8 P = 1.2
B	PSH	0304E	0408G	0415S					J = 0.8 P = 0.4
C	PSH	0305D	0402K	0408G	0415S				J = 0.1 P = 1.1
D	PSH	0304E	0411R	0417G	0414S				J = 0.9 P = 0.4
E									
F									
G									
H									
I									
J									
K									
L									

Remarks:

☐ ARCHITECTURAL
☐ STRUCTURAL
☐ CIVIL
☐ PLANNING

WILSON OKAMOTO & ASSOCIATES, INC.
ENGINEERS • PLANNERS

COMPUTED BY _____
CHECKED BY _____
DATE _____ 19 ____

PROJECT _____

SHEET NO. ____ OF ____ SHEET

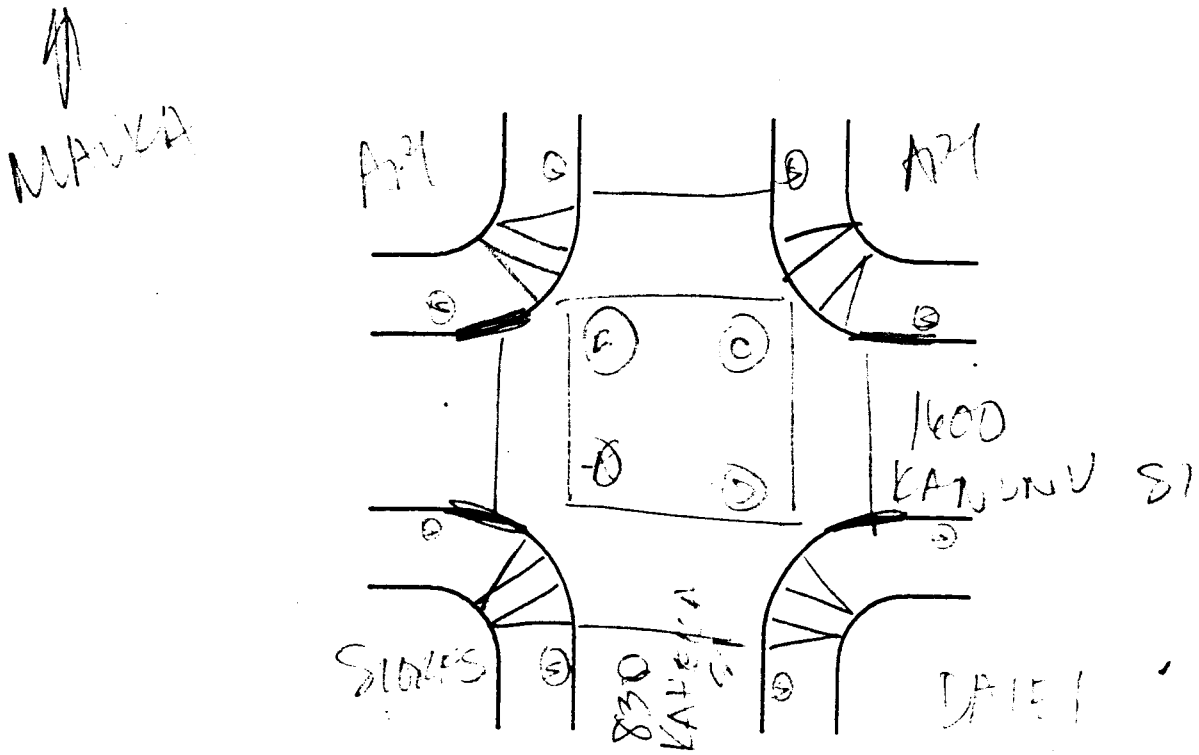

Intersection: 2C2749

Element	a (ft-in)	b (ft-in)	c (ft-in)	d (ft-in)	e (ft-in)	f (ft-in)	g (ft-in)	h (ft-in)	i (%)	j (%)	k (%)	l (%)	m (%)	n (%)	o (%)	p (%)	q (%)	r (%)	s (%)	t (in.)	u (in.)	v (in.)	w (in.)
A	8	4	[illegible]	4	[illegible]	8	0	8	2.1	[illegible]	9.1	-0.1	[illegible]	14.0	4.1	1.2	5.6	[illegible]	2.2	5 1/2	9	[illegible]	[illegible]
B	4	[illegible]	[illegible]	4-1	<4	[illegible]	0	8	3.5	-0.8	[illegible]	[illegible]	[illegible]	[illegible]	2.4	0.4	3.5	5.1	3.2	[illegible]	5 1/4	[illegible]	[illegible]
C	8	3.9	5	4	<4	8	0	8	2.2	-0.1	[illegible]	[illegible]	20.8	[illegible]	[illegible]	[illegible]	4.8	7.5	4.5	[illegible]	8	[illegible]	[illegible]
D	8	[illegible]	[illegible]	3-10	<4	8	0	8	2.4	[illegible]	[illegible]	-1.0	[illegible]	14.4	2.9	-0.4	[illegible]	[illegible]	[illegible]	[illegible]	[illegible]	[illegible]	[illegible]
E																							
F																							
G																							
H																							
I																							
J																							

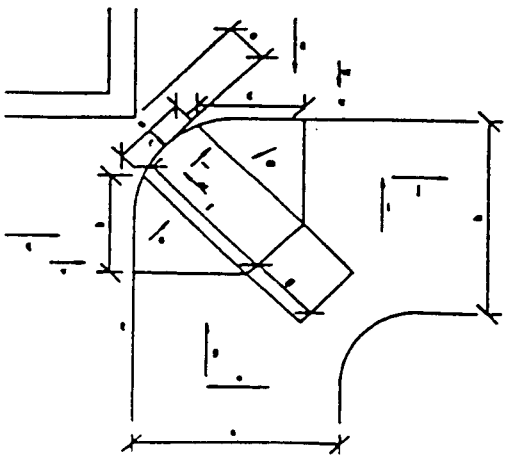

(A) el 74.
(B) el [illegible] Sock [illegible]
(C) el 74
(D) el 74 [illegible]

ADA Curb Ramp Recommendations Form

Cross Streets: 1660 KALAU/KALAN WY | 1670 MAKALOA ST

Bus Stop? Yes (No)

Surveyor: Cathy

Intersection #: 2C2750

Date: 11/9/98

Location Priority: I. Govt'l School Health (Comm.) Condos
II. Residential Rural Agricultural Parks

Element	Severity	Item #1	Item #2	Item #3	Item #4	Item #5	Item #6	Item #7	Remarks
A	PSH	0305D	0409R	0415S					J=1.8 P=1.8
B	PSH	0305D	0415S	0408G					J=0.8 P=2.2
C	PSH	0304D	0408G						J=0.0 P=0.9
D									
E									
F									
G									
H									
I									
J									
K									
L									

Remarks:

☐ ARCHITECTURAL
☐ STRUCTURAL
☐ CIVIL
☐ PLANNING

WILSON OKAMOTO & ASSOCIATES, INC.
ENGINEERS • PLANNERS

COMPUTED BY _____
CHECKED BY _____
DATE _____ 19 ____

PROJECT _____

SHEET NO. ____ OF ____ SHEET

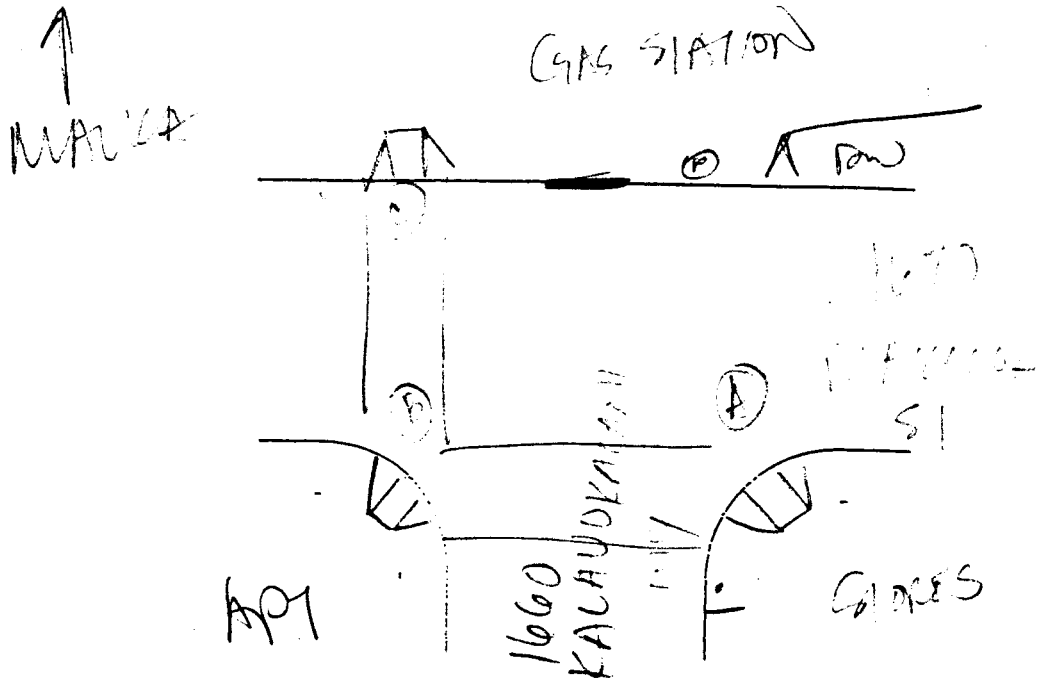

Intersection: 2CZ75J

Element	a (ft-in)	b (ft-in)	c (ft-in)	d (ft-in)	e (ft-in)	f (ft-in)	g (ft-in)	h (ft-in)	i (%)	j (%)	k (%)	l (%)	m (%)	n (%)	o (%)	p (%)	q (%)	r (%)	s (%)	t (in.)	u (in.)	v (in.)	w (in.)
A	8	[illegible]	[illegible]	4	—	8	0	8	[illegible]	[illegible]	[illegible]	[illegible]	18.4	[illegible]	[illegible]	[illegible]	3.7	[illegible]	—	5 1/2	5 1/4	1	—
B	8	4	4	4	4	8	0	8	7.2	-0.8	1.3	1.6	16.5	[illegible]	6.2	7.2	6	[illegible]	[illegible]	6	6 1/2	1	1
C	8	[illegible]	4	5	—	8	0	8	1.7	0.0	[illegible]	[illegible]	[illegible]	[illegible]	2.3	0.9	[illegible]	[illegible]	—	[illegible]	6	0	—
D																							
E																							
F																							
G																							
H																							
I																							
J																							

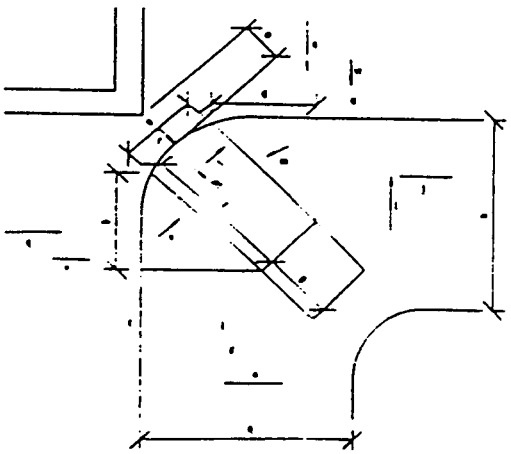

(D) [illegible]

ADA Curb Ramp Recommendations Form

Cross Streets: 1650 MAKAKOA ST | 730 PONI ST

Bus Stop? Yes (No)

Surveyor: Cathy

Intersection #: 2C2751

Date: 11/9/98

Location Priority: I. Govt'l School Health (Comm.) Condos
II. Residential Rural Agricultural Parks

Element	Severity	Item #1	Item #2	Item #3	Item #4	Item #5	Item #6	Item #7	Remarks
A	BH	0304D	0411R	0455					J = 0.3 P = 1.1
B	BH	0305E	0411R	0455					J = 2.5 P = 1.2
C	BH	0305D	0436						J = 0.8 P = 1.6
D									
E									
F									
G									
H									
I									
J									
K									
L									

Remarks:

☐ ARCHITECTURAL
☐ STRUCTURAL
☐ CIVIL
☐ PLANNING

WILSON OKAMOTO & ASSOCIATES, INC.
ENGINEERS • PLANNERS

COMPUTED BY _____
CHECKED BY _____
DATE _____ 19 ____

PROJECT _____

SHEET NO. ____ OF ____ SHEET

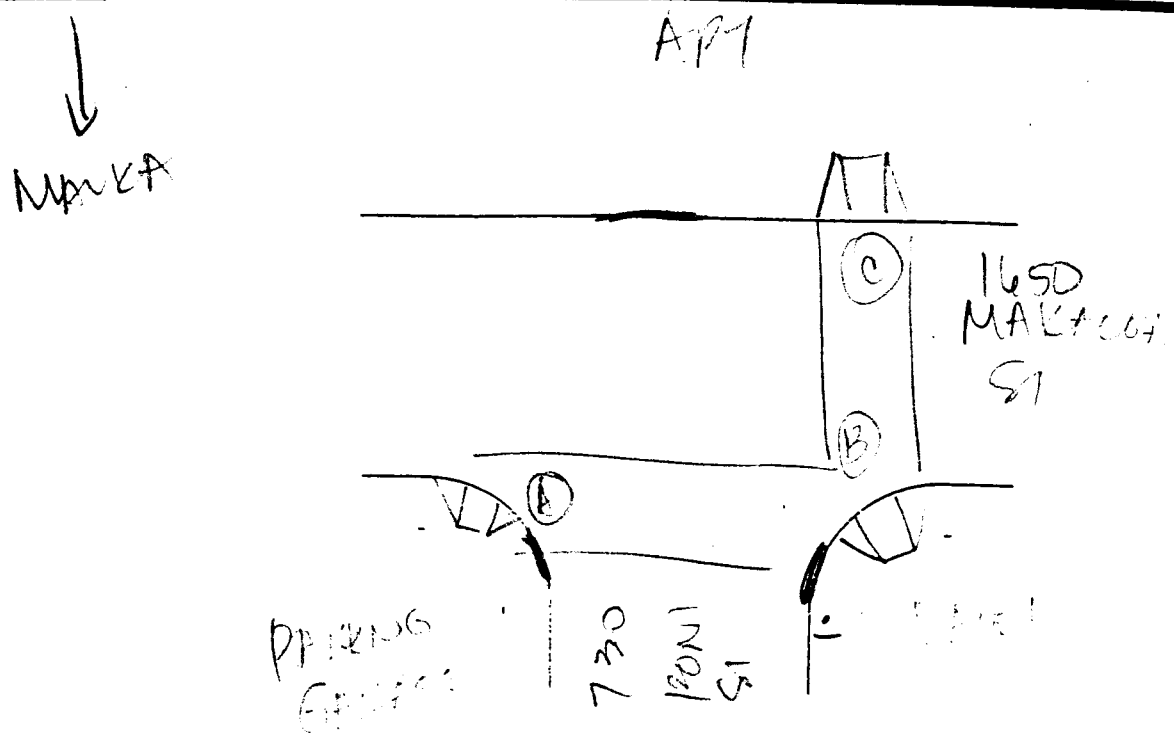

Intersection:

Element	a (ft-in)	b (ft-in)	c (ft-in)	d (ft-in)	e (ft-in)	f (ft-in)	g (ft-in)	h (ft-in)	i (%)	j (%)	k (%)	l (%)	m (%)	n (%)	o (%)	p (%)	q (%)	r (%)	s (%)	t (in.)	u (in.)	v (in.)	w (in.)
A	[illegible]	[illegible]	4	4.9	—	8	[illegible]	8	[illegible]	0.3	9.9	0.2	[illegible]	[illegible]	[illegible]	-1.1	2.3	[illegible]	—	6	[illegible]		
B	[illegible]	[illegible]	4.1	5	<4	8	0	8	1.7	-2.5	[illegible]	-2.2	[illegible]	[illegible]	[illegible]	-1.2	1.4	[illegible]	4.5	[illegible]	6		
C	8	[illegible]	4	4	—	8	0	8	2.7	0.8	8.7	-1.0	13.5	17.8	[illegible]	[illegible]	3.7	3.3	—	5 1/4	6	1/4	—
D																							
E																							
F																							
G																							
H																							
I																							
J																							

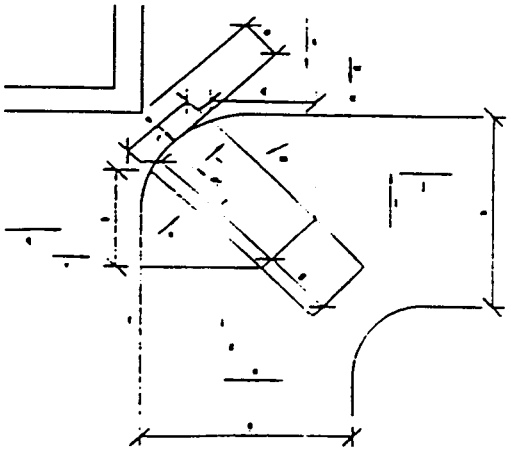

(B) el < 4 ⇒ SAN E

ADA Curb Ramp Recommendations Form

Cross Streets: PONI ST / KANUNU ST / MAKALOA ST

Bus Stop? Yes (No)

Surveyor: Cathy

Intersection #: 2C2752

Location Priority: I. Govt'l School Health (Comm.) Condos
II. Residential Rural Agricultural Parks

Date: 11/9/98

Element	Severity	Item #1	Item #2	Item #3	Item #4	Item #5	Item #6	Item #7	Remarks
A	PSH	0305D	0413G	0408G	0417G				J = 0.5 P = 1.3
B	PSH	0304D	0409R	0417G					J: 0.1 P = 1.0
C									
D									
E									
F									
G									
H									
I									
J									
K									
L									

Remarks:

☐ ARCHITECTURAL
☐ STRUCTURAL
☐ CIVIL
☐ PLANNING

WILSON OKAMOTO & ASSOCIATES, INC.
ENGINEERS • PLANNERS

COMPUTED BY _____
CHECKED BY _____
DATE _____ 19 ____

PROJECT _____

SHEET NO. ____ OF ____ SHEET

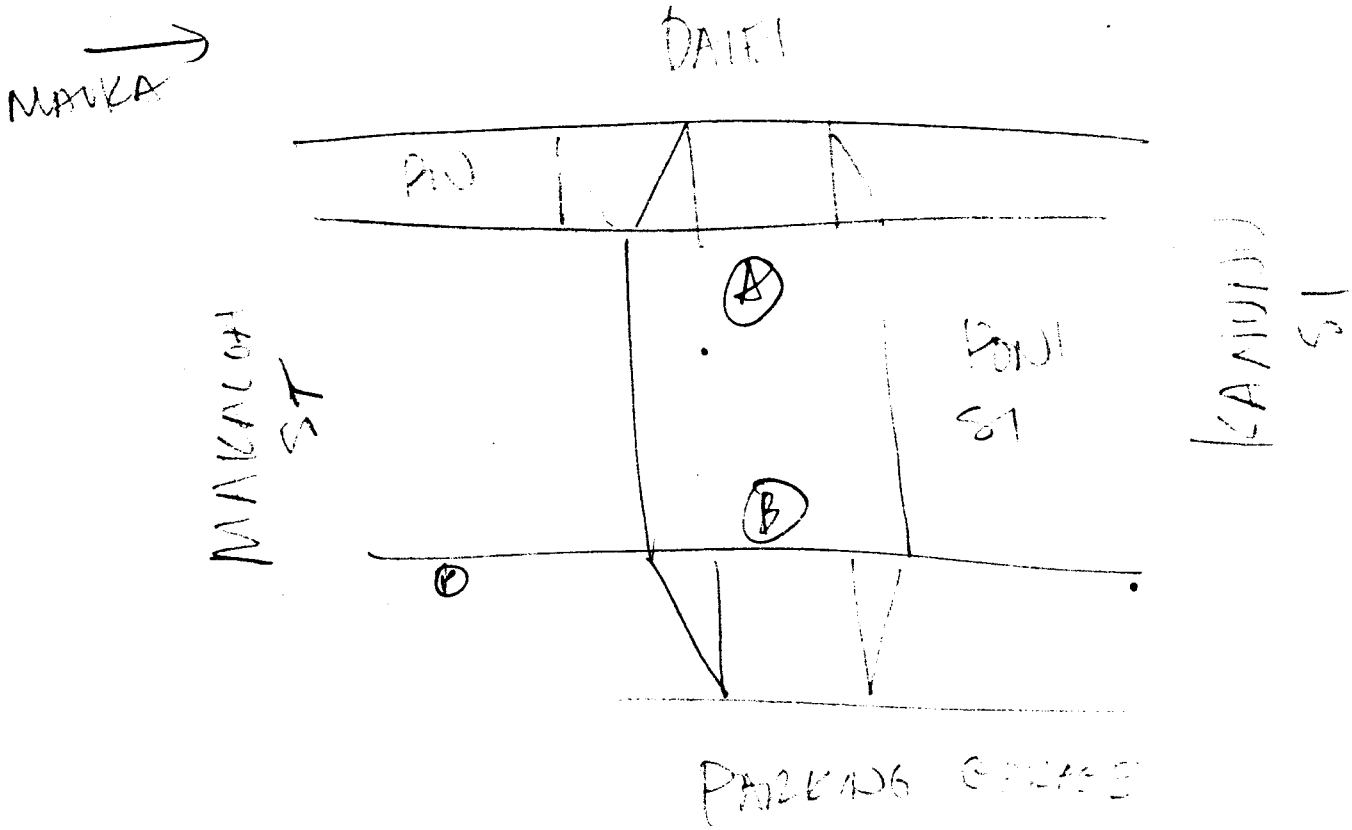

Intersection: 2C 2T52
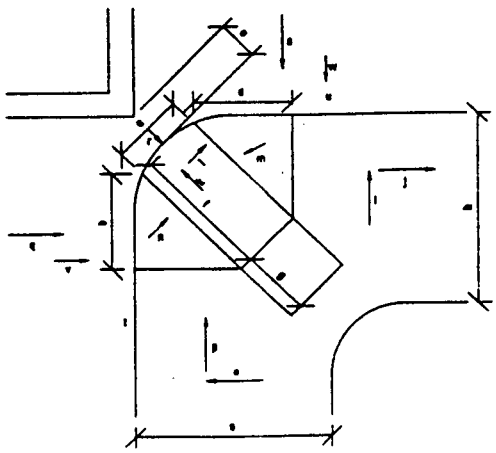
Element	a (ft-in)	b (ft-in)	c (ft-in)	d (ft-in)	e (ft-in)	f (ft-in)	g (ft-in)	h (ft-in)	i (%)	j (%)	k (%)	l (%)	m (%)	n (%)	o (%)	p (%)	q (%)	r (%)	s (%)	t (in.)	u (in.)	v (in.)	v (in.)
A	[illegible]	3-3	4-4	3	—	[illegible]	4	[illegible]	1.7	0.5	8.0	[illegible]	15.3	17.4	[illegible]	[illegible]	6.3	7.6	—	5 1/2	5 1/4	- 1/4	—
B	[illegible]	3	[illegible]	3	—	[illegible]	[illegible]	[illegible]	2.5	0.1	8.8	1.0	6.6	13.8	2.2	-1.0	8.2	9.6	—	6	5 1/2	0	—
C																							
D																							
E																							
F																							
G																							
H																							
I																							
J