R

Photo Log				
Surveyor:	Cathy			
Date:	11/06/98a			
Photocard #	**Cross Streets**	**Intersection #**	**Element**	**Database Photo #**
1	Dominis/Poki	2C2709	A	1
2			B	1
3			C	1
4			D	1
5	Dominis/Punahou	2C2710	A	1
6			B	1
7			C	1
8			D	1
9	Punahou/Wilder	2C2711	D	1
10			E	1
11	Wilder/Halekula/Spreckels	~~2C2713~~	A	1
12			B	1
13	Dole/Farrington St	2C2718	A	1
14			B	1
15			C	1
16			D	1
17	Dole/Metcalf/McCully	2C2719	A	1
18			B	1
19			~~C~~	~~1~~
20			D	1
21			E	1
22			F	1
23			G	1
24			H	1
25			I	1
26			J	1
27			K	1
28			L	1
29			M	1
30			N	1
31			O	1
32			P	1
33	Alexander/Dole	2C2720	A	1
34			B	1
35			C	1
36			D	1
37	Clark/Punahou	2C2721	A	1
38			B	1
39			C	1
40	Dole/Punahou	2C2722	A	1
41			B	1
42			C	1
43			D	1

2C2710

C shared w/ 13

44	Dole/Spreckels	2C2723	A	1
45			B	1
46	Dole/Halekula	2C2724	A	1
47			B	1
48	Dole/Whitney	2C2725	A	1
49			B	1
50	Pensacola/Wilder	2C2680	I	1

ADA Curb Ramp Recommendations Form

Cross Streets: [illegible]

Bus Stop? Yes No

Surveyor: Cathy

Intersection #: 2C 7118

Location Priority: I. Gov't School Health Comm. Condos II. Residential Rural Agricultural Parks

Date: 11/6/98

Element	Severity	Item #1	Item #2	Item #3	Item #4	Item #5	Item #6	Item #7	Remarks
A	BH	D305D							J-20
B	BH	D305D							↓
C	BH	D305D							↓
D	BH	D305D							↓
E									
F									
G									
H									
I									
J									
K									
L									

Remarks:

☐ ARCHITECTURAL
☐ STRUCTURAL
☐ CIVIL
☐ PLANNING

WILSON OKAMOTO & ASSOCIATES, INC.
ENGINEERS • PLANNERS

COMPUTED BY _____
CHECKED BY _____
DATE _____ 19 ____

PROJECT _____

SHEET NO.____ OF____ SHEET

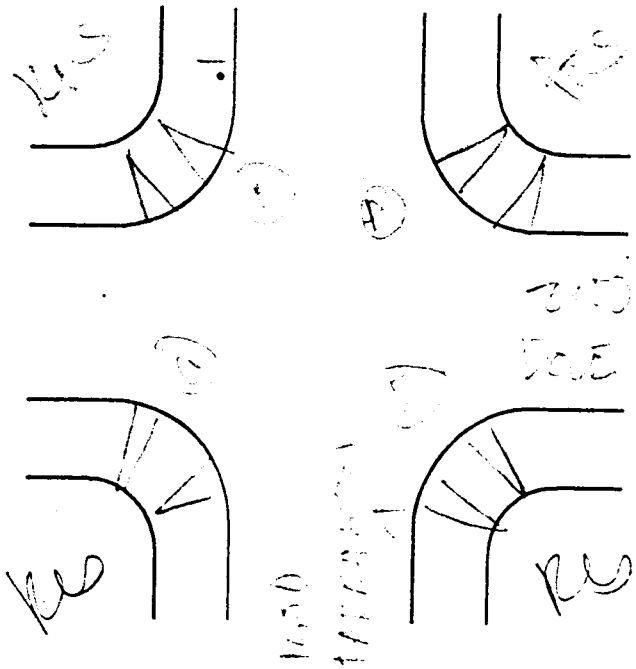

Intersection:																								
Element	a (ft-in)	b (ft-in)	c (ft-in)	d (ft-in)	e (ft-in)	f (ft-in)	g (ft-in)	h (ft-in)	i (%)	j (%)	k (%)	l (%)	m (%)	n (%)	o (%)	p (%)	q (%)	r (%)	s (%)	t (in.)	u (in.)	v (in.)	w (in.)
A																							
B																							
C																							
D																							
E																							
F																							
G																							
H																							
I																							
J																							

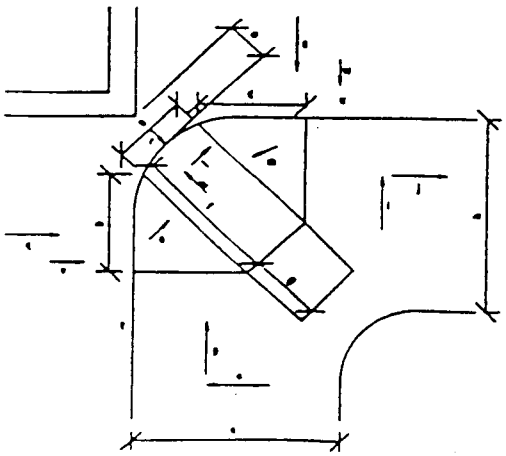

ADA Curb Ramp Recommendations Form

Cross Streets: 7500 [illegible] St / 1420 McCULLY St / [illegible]

Intersection #: 2C2719

Date: 11/6/98

Bus Stop? Yes No

Surveyor: Cathy

Location Priority: I. Govt'l School Health Comm. Condos
II. Residential Rural Agricultural Parks

Element	Severity	Item #1	Item #2	Item #3	Item #4	Item #5	Item #6	Item #7	Remarks
A	PSH	0305D							[illegible]
B	MI	0302G	0302G						
C	PSH	0305E	0417G						
D	MI	[illegible]	[illegible]						
E	PSH	0205D	0410R	0417G					
F	BA	0901AD							
G	BA	0901AD	0417G						
H	BA	0101G							
I	BA	0101G							
J	BA	[illegible]							
K	BA	0101D	0415G						
L	BA	0901AD	[illegible]						✓

Remarks:

[illegible]

NO SIDEWALK

↓

NO SIDEWALK [illegible]

Wilson Okamoto Associates, Inc.

Hecker Designs, Inc.

ADA Curb Ramp Recommendations Form

Cross Streets: [illegible]/MCCULLY/[illegible]

Bus Stop? Yes (No)

Surveyor: Cathy

Intersection #: 2C7719

Date: 11/6/98

Location Priority: I. Govt'l School Health Comm. Condos
II. (Residential) Rural Agricultural Parks

Element	Severity	Item #1	Item #2	Item #3	Item #4	Item #5	Item #6	Item #7	Remarks
M ~~A~~	BA	[illegible]D							[illegible]
N ~~B~~	BA	DIO D							↓
O ~~C~~	M1	[illegible]							↓
P ~~D~~	M1	[illegible]							↓
E									
F									
G									
H									
I									
J									
K									
L									

Remarks:

(P) 2" DROP IN S/W

Wilson Okamoto Associates, Inc.

Hecker Designs, Inc.

☐ ARCHITECTURAL
☐ STRUCTURAL
☐ CIVIL
☐ PLANNING

WILSON OKAMOTO & ASSOCIATES, INC.
ENGINEERS • PLANNERS

COMPUTED BY _____
CHECKED BY _____
DATE _____ 19 ____

PROJECT _____

SHEET NO. ____ OF ____ SHEET

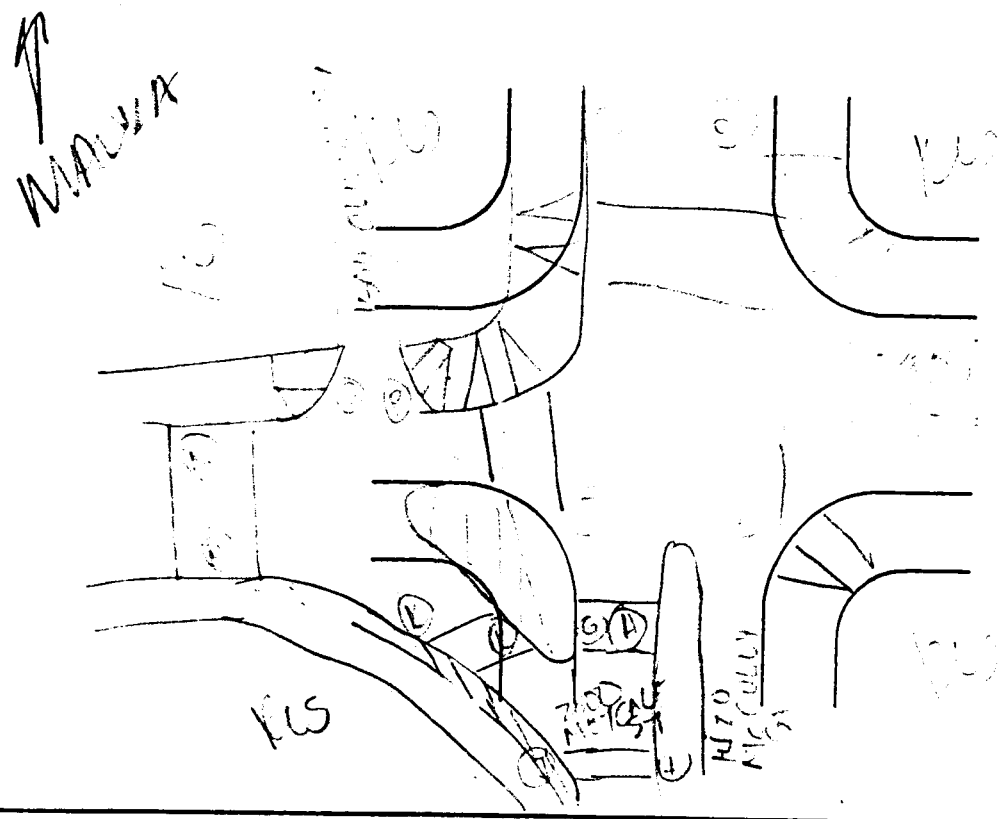

Intersection:

Element	a (ft-in)	b (ft-in)	c (ft-in)	d (ft-in)	e (ft-in)	f (ft-in)	g (ft-in)	h (ft-in)	i (%)	j (%)	k (%)	l (%)	m (%)	n (%)	o (%)	p (%)	q (%)	r (%)	s (%)	t (in.)	u (in.)	v (in.)	w (in.)
A											[illegible]	5.6	[illegible]	15.6									
B C											9.1	5.9	[illegible]										
C B											7.1		[illegible]										
D																							
E											[illegible]	[illegible]	[illegible]				[illegible]	[illegible]					
F																							
G																							
H																							
I																							
J																							

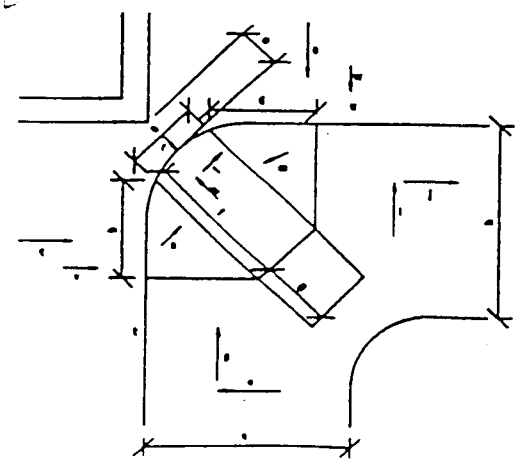

☐ ARCHITECTURAL
☐ STRUCTURAL
☐ CIVIL
☐ PLANNING

WILSON OKAMOTO & ASSOCIATES, INC.
ENGINEERS • PLANNERS

COMPUTED BY _____
CHECKED BY _____
DATE _____ 19 ____

PROJECT _____

SHEET NO. ____ OF ____ SHEET

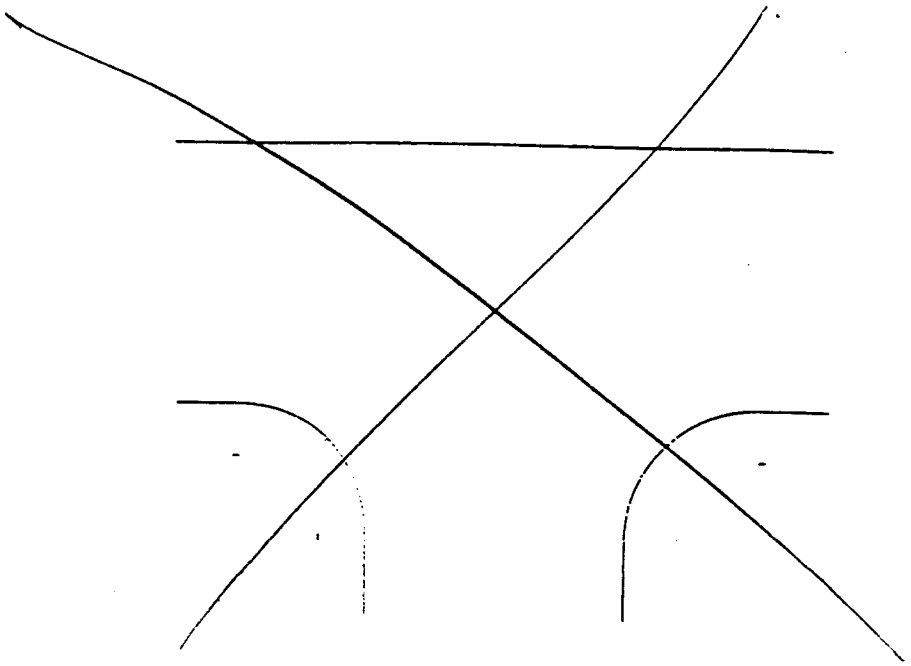

Intersection:

Element	a (ft-in)	b (ft-in)	c (ft-in)	d (ft-in)	e (ft-in)	f (ft-in)	g (ft-in)	h (ft-in)	i (%)	j (%)	k (%)	l (%)	m (%)	n (%)	o (%)	p (%)	q (%)	r (%)	s (%)	t (in.)	u (in.)	v (in.)	w (in.)
A																							
B																							
C																							
D																							
E																							
F																							
G																							
H																							
I																							
J																							

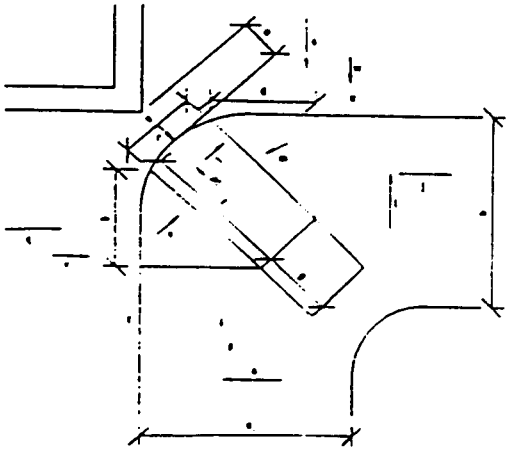

ADA Curb Ramp Recommendations Form

Cross Streets: [illegible]

Intersection #: 3C3770

Date: 1/6/98

Bus Stop? Yes (No)

Surveyor: Cathy

Location Priority: I. Govt'l School Health Comm. (Condos)
II. Residential Rural Agricultural Parks

Element	Severity	Item #1	Item #2	Item #3	Item #4	Item #5	Item #6	Item #7	Remarks
A	BA	[illegible]	04145	[illegible]					J: 3.2 P: 5.6
B	BA	0101E	[illegible]	04176	04712				J: 1.3 P: 5.7
C	BA	0106							J - 2.0
D	BA	0106							J - 2.0
E									
F									
G									
H									
I									
J									
K									
L									

Remarks:

[illegible]

Wilson Okamoto Associates, Inc.

Hecker Designs, Inc.

☐ ARCHITECTURAL
☐ STRUCTURAL
☐ CIVIL
☐ PLANNING

WILSON OKAMOTO & ASSOCIATES, INC.
ENGINEERS • PLANNERS

COMPUTED BY _____
CHECKED BY _____
DATE _____ 19 ____

PROJECT _____

SHEET NO. ____ OF ____ SHEET

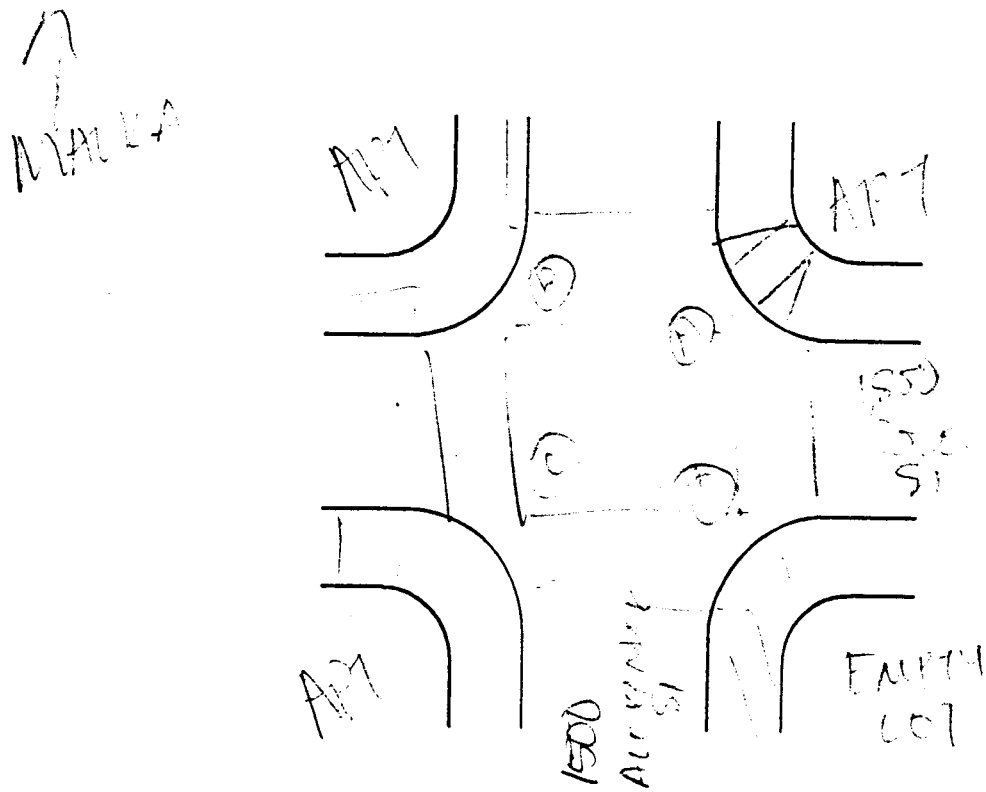

Intersection:

Element	a (ft-in)	b (ft-in)	c (ft-in)	d (ft-in)	e (ft-in)	f (ft-in)	g (ft-in)	h (ft-in)	i (%)	j (%)	k (%)	l (%)	m (%)	n (%)	o (%)	p (%)	q (%)	r (%)	s (%)	t (in.)	u (in.)	v (in.)	w (in.)
A																							
B																							
C																							
D																							
E																							
F																							
G																							
H																							
I																							
J																							

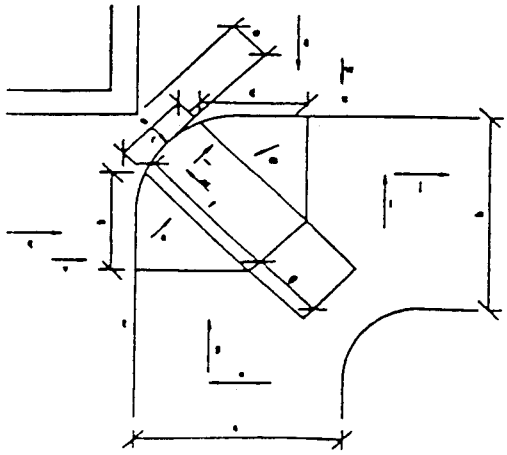

ADA Curb Ramp Recommendations Form

Cross Streets: 1600 CLARK ST / [illegible] ST

Intersection #: [illegible]

Date: [illegible]

Bus Stop? Yes No

Surveyor: Cathy

Location Priority: I. Gov'l School Health Comm. Condos
II. Residential Rural Agricultural Parks

Element	Severity	Item #1	Item #2	Item #3	Item #4	Item #5	Item #6	Item #7	Remarks
A	BA	0101D	1004G	[illegible]					J=0.6
B	BSH	[illegible]	[illegible]	[illegible]	0421U				J=1.9 P-0.5
C	[illegible]	[illegible]	[illegible]	[illegible]					J=1.0 P-2.3
D									
E									
F									
G									
H									
I									
J									
K									
L									

Remarks:

☐ ARCHITECTURAL
☐ STRUCTURAL
☐ CIVIL
☐ PLANNING

WILSON OKAMOTO & ASSOCIATES, INC.
ENGINEERS • PLANNERS

COMPUTED BY _____
CHECKED BY _____
DATE _____ 19 ____

PROJECT _____
SHEET NO. ____ OF ____ SHEET

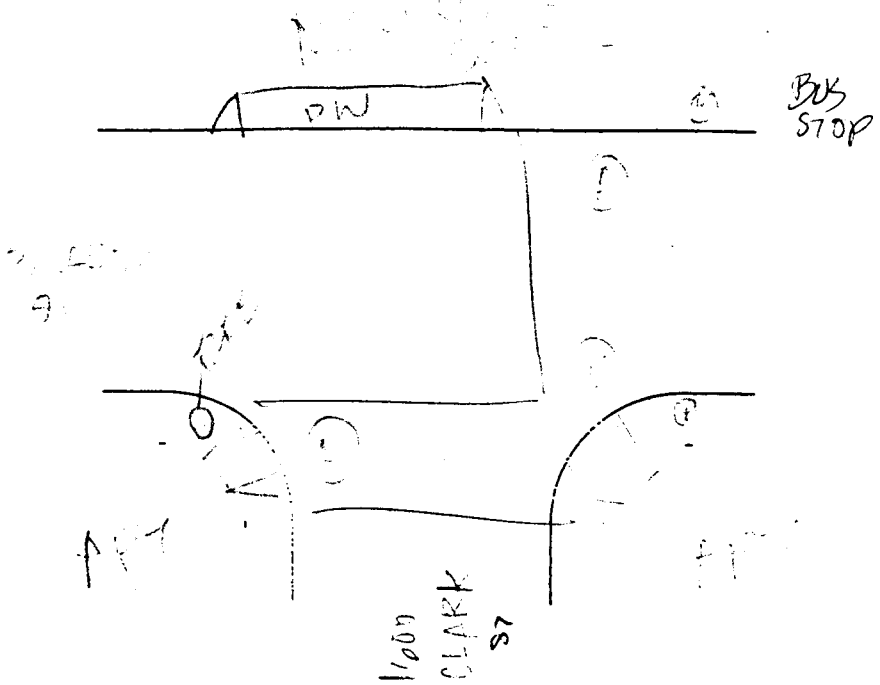

Intersection:

Element	a (ft-in)	b (ft-in)	c (ft-in)	d (ft-in)	e (ft-in)	f (ft-in)	g (ft-in)	h (ft-in)	i (%)	j (%)	k (%)	l (%)	m (%)	n (%)	o (%)	p (%)	q (%)	r (%)	s (%)	t (in.)	u (in.)	v (in.)	w (in.)
A																							
B																							
C																							
D																							
E																							
F																							
G																							
H																							
I																							
J																							

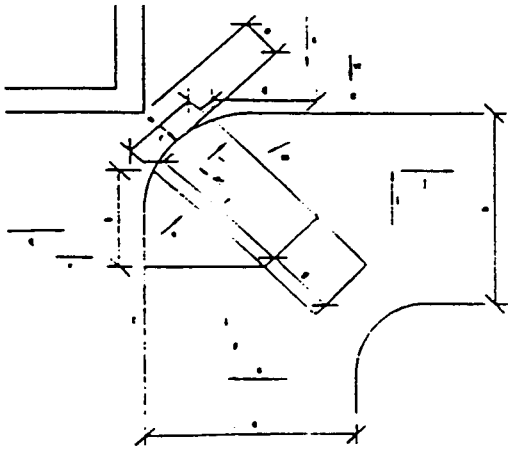

ADA Curb Ramp Recommendations Form

Cross Streets: [illegible] / [illegible]

Bus Stop? Yes No

Surveyor: Cathy

Intersection #: 2C [illegible]

Location Priority: I. Govt'l School Health Comm. Condos
II. Residential Rural Agricultural Parks

Date: [illegible]

Element	Severity	Item #1	Item #2	Item #3	Item #4	Item #5	Item #6	Item #7	Remarks
A	RH	[illegible]	[illegible]	[illegible]					[illegible]
B	RH	0205G (1)	[illegible]	[illegible]	[illegible]				[illegible]
C	RH	0205G (1)	[illegible]	[illegible]					[illegible]
D	[illegible]	[illegible]	[illegible]	[illegible]					[illegible]
E									
F									
G									
H									
I									
J									
K									
L									

Remarks:

(1) FLARES BLOCKED. NO PED TRAFFIC

Wilson Okamoto Associates, Inc.

Hecker Designs, Inc.

☐ ARCHITECTURAL
☐ STRUCTURAL
☐ CIVIL
☐ PLANNING

WILSON OKAMOTO & ASSOCIATES, INC.
ENGINEERS • PLANNERS

COMPUTED BY _____
CHECKED BY _____
DATE _____ 19 ____

PROJECT _____
SHEET NO. ____ OF ____ SHEET

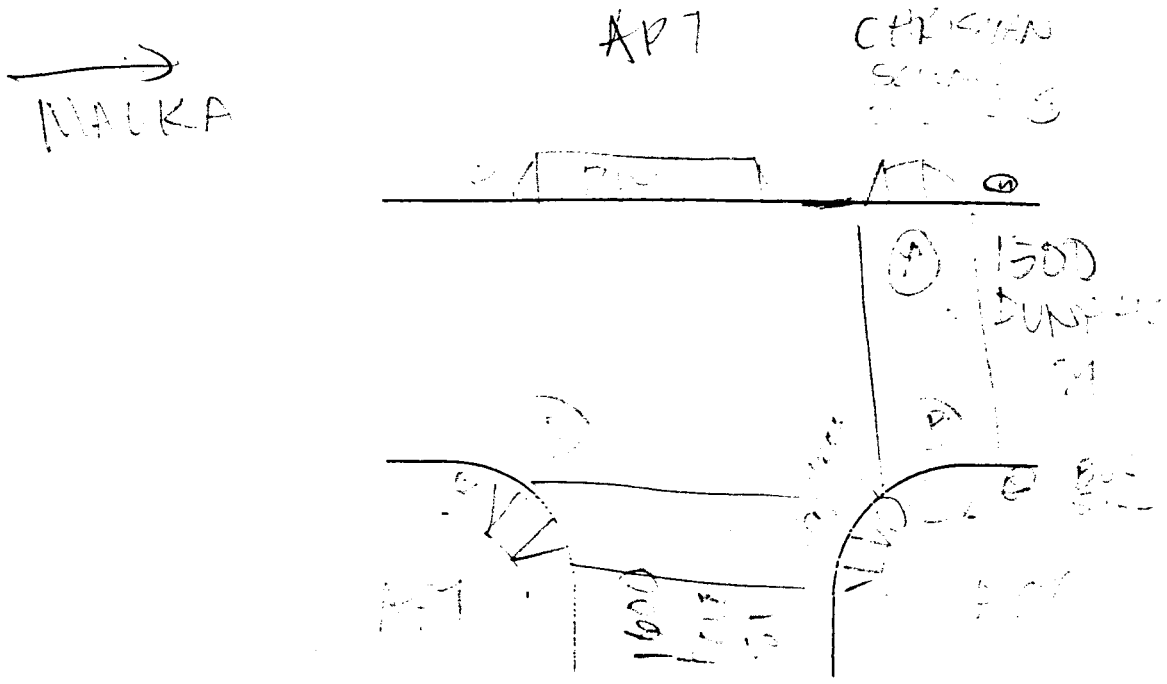

Intersection:

Element	a (ft-in)	b (ft-in)	c (ft-in)	d (ft-in)	e (ft-in)	f (ft-in)	g (ft-in)	h (ft-in)	i (%)	j (%)	k (%)	l (%)	m (%)	n (%)	o (%)	p (%)	q (%)	r (%)	s (%)	t (in.)	u (in.)	v (in.)	w (in.)
A	[illegible]	2	[illegible]	2	—	[illegible]	[illegible]	[illegible]	[illegible]	[illegible]	[illegible]	[illegible]	[illegible]	[illegible]	[illegible]	[illegible]	[illegible]	[illegible]	—	6	[illegible]	[illegible]	—
B	[illegible]	[illegible]	[illegible]	[illegible]	—	[illegible]	4	[illegible]	[illegible]	[illegible]	[illegible]	[illegible]	[illegible]	[illegible]	—	—	5.6	7.3	—	5	[illegible]	14	—
C	[illegible]	[illegible]	[illegible]	[illegible]	[illegible]	[illegible]	[illegible]	[illegible]	[illegible]	[illegible]	[illegible]	[illegible]	[illegible]	[illegible]	—	—	[illegible]	[illegible]	—	[illegible]	5	1	—
D	[illegible]	[illegible]	[illegible]	[illegible]	[illegible]	5	4	[illegible]	[illegible]	[illegible]	[illegible]	[illegible]	[illegible]	[illegible]	[illegible]	[illegible]	[illegible]	[illegible]	—	6	5	1	—
E																							
F																							
G																							
H																							
I																							
J																							

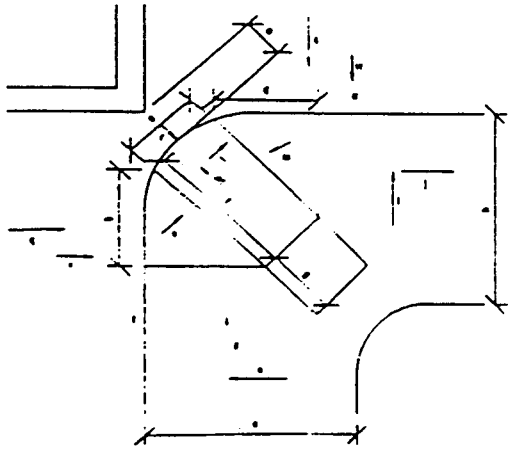

ADA Curb Ramp Recommendations Form

Cross Streets: 1420 DUE 91 | [illegible]

Intersection #: [illegible]

Date: 11/6/98

Bus Stop? Yes No

Surveyor: Cathy

Location Priority: I. Govt'l School Health Comm Condos

II. Residential Rural Agricultural Parks

Element	Severity	Item #1	Item #2	Item #3	Item #4	Item #5	Item #6	Item #7	Remarks
A	BA	[illegible]							J = 3.2
B	BA	[illegible]	[illegible]	[illegible]	[illegible]	[illegible]			J = 6.0 P = 5.1
C									
D									
E									
F									
G									
H									
I									
J									
K									
L									

Remarks:

☐ ARCHITECTURAL
☐ STRUCTURAL
☐ CIVIL
☐ PLANNING

WILSON OKAMOTO & ASSOCIATES, INC.
ENGINEERS • PLANNERS

COMPUTED BY _____
CHECKED BY _____
DATE _____ 19 ____

PROJECT _____

SHEET NO. ____ OF ____ SHEET

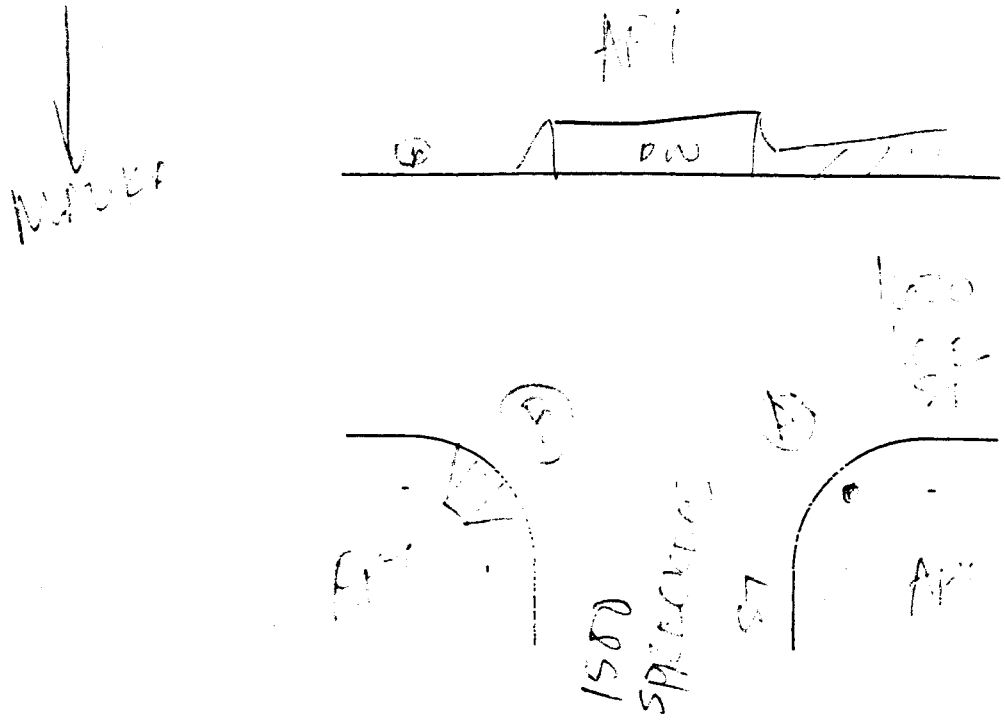

Intersection:																							
Element	a (ft-in)	b (ft-in)	c (ft-in)	d (ft-in)	e (ft-in)	f (ft-in)	g (ft-in)	h (ft-in)	i (%)	j (%)	k (%)	l (%)	m (%)	n (%)	o (%)	p (%)	q (%)	r (%)	s (%)	t (in.)	u (in.)	v (in.)	w (in.)
A																							
B																							
C																							
D																							
E																							
F																							
G																							
H																							
I																							
J																							

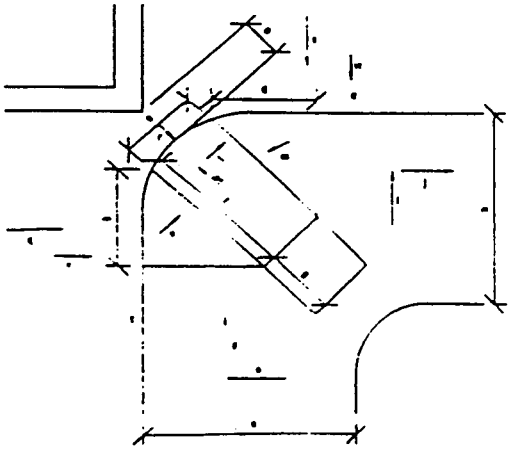

ADA Curb Ramp Recommendations Form

Cross Streets: 1100 DOVE ST / [illegible]

Bus Stop? Yes (No)

Surveyor: Cathy

Intersection #: 2C 2724

Date: 11/06/98

Location Priority: I. Govt'l School Health Comm. (Condos)
II. Residential Rural Agricultural ~~Parks~~

Element	Severity	Item #1	Item #2	Item #3	Item #4	Item #5	Item #6	Item #7	Remarks
A	[illegible]	[illegible]	[illegible]						[illegible]
B	SA	OIOG							
C									
D									
E									
F									
G									
H									
I									
J									
K									
L									

Remarks: [illegible] SIDEWALK

☐ ARCHITECTURAL
☐ STRUCTURAL
☐ CIVIL
☐ PLANNING

WILSON OKAMOTO & ASSOCIATES, INC.
ENGINEERS • PLANNERS

COMPUTED BY _____
CHECKED BY _____
DATE _____ 19 ____

PROJECT _____

SHEET NO. ____ OF ____ SHEET

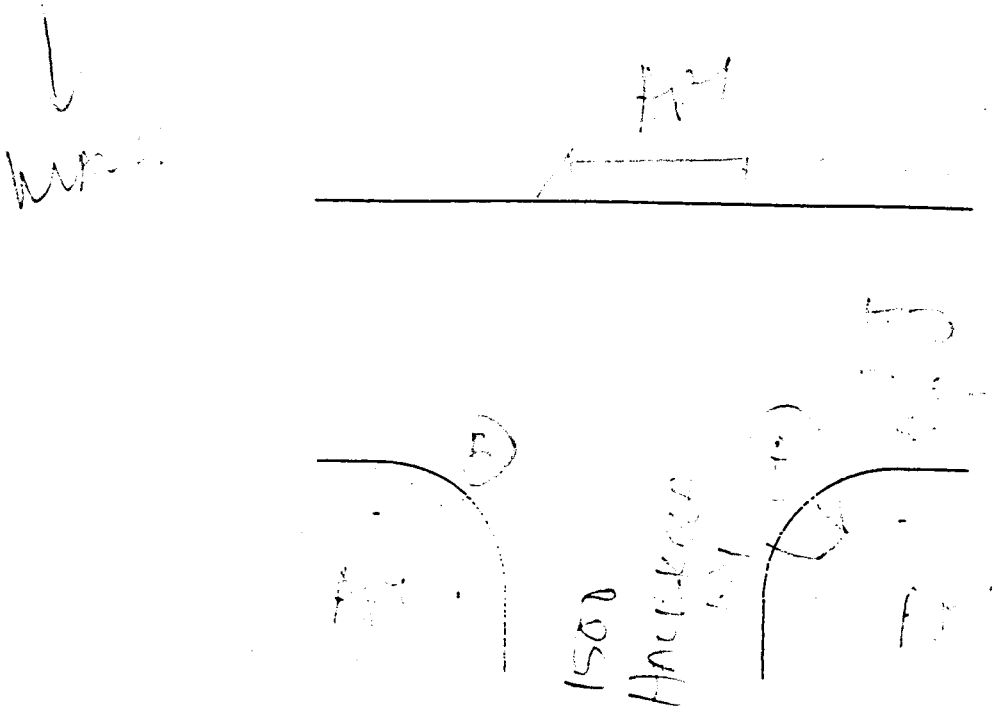

Intersection:																								
Element	a (ft-in)	b (ft-in)	c (ft-in)	d (ft-in)	e (ft-in)	f (ft-in)	g (ft-in)	h (ft-in)	i (%)	j (%)	k (%)	l (%)	m (%)	n (%)	o (%)	p (%)	q (%)	r (%)	s (%)	t (in.)	u (in.)	v (in.)	w (in.)
A	[illegible]	[illegible]	3	[illegible]	—	[illegible]	[illegible]	[illegible]	[illegible]	[illegible]	[illegible]	[illegible]	[illegible]	[illegible]	[illegible]	[illegible]	[illegible]	—	—	[illegible]	[illegible]	1/2	—
B																							
C																							
D																							
E																							
F																							
G																							
H																							
I																							
J																							

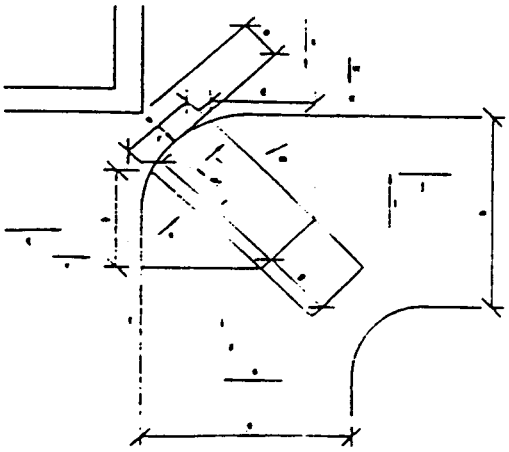

ADA Curb Ramp Recommendations Form

1750 ROLE ST / 1500 WHITNEY ST

Cross Streets:

Intersection #: 202725

Date: 11/6/98

Bus Stop? Yes No

Surveyor: Cathy

Location Priority: I. Govt'l School Health Comm. Condos
II. Residential Rural Agricultural Parks

Element	Severity	Item #1	Item #2	Item #3	Item #4	Item #5	Item #6	Item #7	Remarks
A	BA	0101G							
B	BA	0101G							
C	BA	0101G							
D									
E									
F									
G									
H									
I									
J									
K									
L									

Remarks:

NO SIDEWALKS

☐ ARCHITECTURAL
☐ STRUCTURAL
☐ CIVIL
☐ PLANNING

WILSON OKAMOTO & ASSOCIATES, INC.
ENGINEERS • PLANNERS

COMPUTED BY _____
CHECKED BY _____
DATE _____ 19 ____

PROJECT _____

SHEET NO. ____ OF ____ SHEET

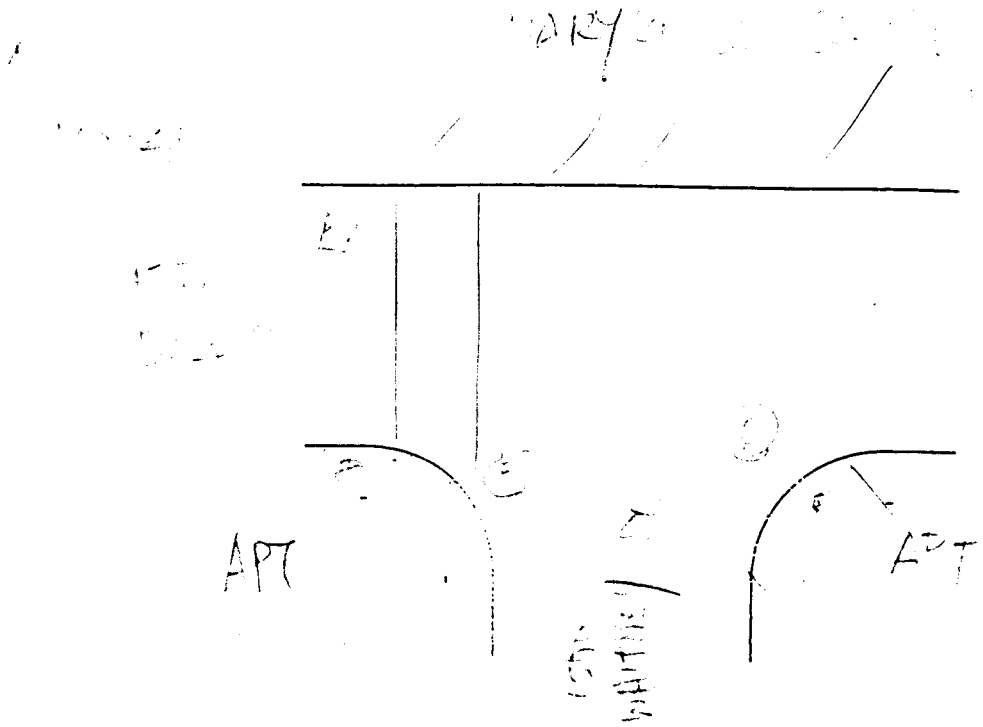

Intersection:
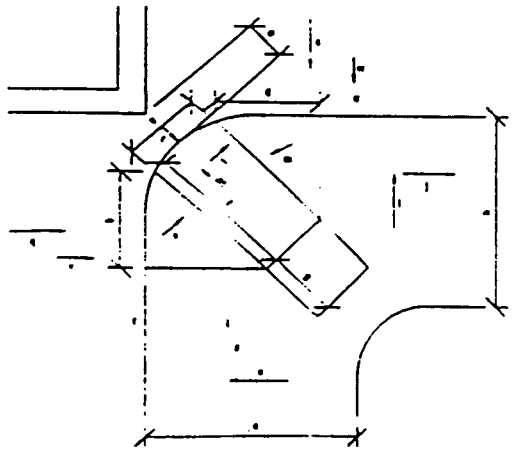
Element	a (ft-in)	b (ft-in)	c (ft-in)	d (ft-in)	e (ft-in)	f (ft-in)	g (ft-in)	h (ft-in)	i (%)	j (%)	k (%)	l (%)	m (%)	n (%)	o (%)	p (%)	q (%)	r (%)	s (%)	t (in.)	u (in.)	v (in.)	w (in.)
A																							
B																							
C																							
D																							
E																							
F																							
G																							
H																							
I																							
J