R

Photo Log

Surveyor: Cathy
Date: 07/23/98

Photocard #	Cross Streets	Intersection #	Element	Database Photo #
1	Poki/Wilder	2C2712	C	1
2			A	1
3			B	1
4	Punahou/Wilder	2C2711	A	1
5			B	1
6			C	1
7			G	1
8			I	1
9			J	1
10			K	1
11			L	1
12	Spreckels/Wilder	2C2713	A	1
13			B	1
14			C	1
15			D	1
16	Halekula Way/Wilder	2C2714	A	1
17			B	1
18			C	1
19			D	1
20	Alexander/Wilder	2C2715	A	1
21			B	1
22			C	1
23			D	1
24			E	1
25			F	1
26			G	1
27	Artesian Wy/Wilder	2C2716	A	1
28			B	1
29			C	1
30			D	1
31			E	1
32	Farrington/Metcalf/Wilder	2C2717	A	1
33			B	1
34			C	1
35			D	1
36			E	1
37			F	1
38			G	1
39			H	1

ADA Curb Ramp Recommendations Form

Cross Streets: 1550 DAWSON ST | 1800 POLK ST

Intersection #: 2C2709

Date: 11/6/98

Bus Stop? Yes (No)

Surveyor: Cathy

Location Priority: I. Govt'l (School) Health Comm. Condos
II. Residential Rural Agricultural Parks

Element	Severity	Item #1	Item #2	Item #3	Item #4	Item #5	Item #6	Item #7	Remarks
A	M1	0203G	0208G	0202G	0406G	0401G			J = 0.4 P = 1.2
B	M1	0207G	0501X	0404G	0421U				J = 2.2 P = 4.1
C	BA	0101G							J = 2.0
D	BA	0101D							J = 2.9
E									
F									
G									
H									
I									
J									
K									
L									

Remarks: (C) NO SIDEWALK

☐ ARCHITECTURAL
☐ STRUCTURAL
☐ CIVIL
☐ PLANNING

WILSON OKAMOTO & ASSOCIATES, INC.
ENGINEERS • PLANNERS

COMPUTED BY _____
CHECKED BY _____
DATE _____ 19 ____

PROJECT _____

SHEET NO. ____ OF ____ SHEET

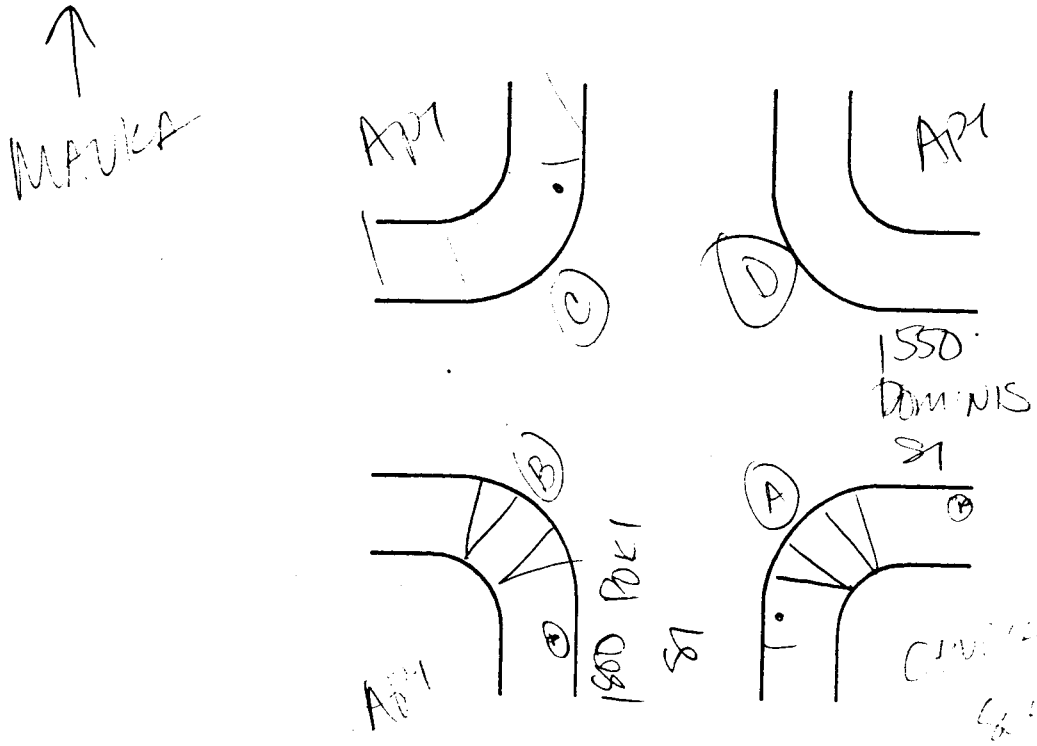

Intersection:																								
Element	a (ft-in)	b (ft-in)	c (ft-in)	d (ft-in)	e (ft-in)	f (ft-in)	g (ft-in)	h (ft-in)	i (%)	j (%)	k (%)	l (%)	m (%)	n (%)	o (%)	p (%)	q (%)	r (%)	s (%)	t (in.)	u (in.)	v (in.)	w (in.)
A	[illegible]	3-10	4	4-2	—	8	0	[illegible]	[illegible]	[illegible]	[illegible]	24.0	8.0	[illegible]	[illegible]	[illegible]	2.4	—	—	3½	3½	—	—
B	8	5-4	6	6-2	—	8	0	8	2.6	2.2	5.3	3.2	2.6	7.2	7.3	[illegible]	2.8	—	—	2	3 4	—	—
C	—	—	—	—	—	—	—	—	—	—	—	—	—	—	—	—	—	—	—	—	—	—	—
D	9	—	—	—	—	—	—	—	3.2	2.9	—	—	—	—	—	—	3.4	—	—	3	—	—	—
E																							
F																							
G																							
H																							
I																							
J																							

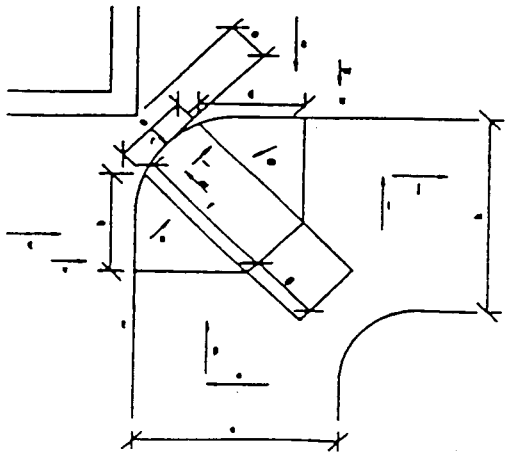

(A) 1'6 - 1'6"
(B) ↓

ADA Curb Ramp Recommendations Form

Cross Streets: 1600 [illegible] St / 1800 [illegible] St

Bus Stop? Yes No

Surveyor: Cathy

Intersection #: 2C 7710

Date: 11/6/98

Location Priority: I. Govt'l School Health Comm. Condos
II. Residential Rural Agricultural Parks

Element	Severity	Item #1	Item #2	Item #3	Item #4	Item #5	Item #6	Item #7	Remarks
A	BA	0101D							V=2.5
B	M1	0207G	0303G	0501G					V=4.7 P=4.2
C	M1	0207G	0303G	0501G					V=0.2 P=5.6
D	PSH	0504G	0208G	0418G					V=6.4 P=3.8
E									
F									
G									
H									
I									
J									
K									
L									

Remarks:

☐ ARCHITECTURAL
☐ STRUCTURAL
☐ CIVIL
☐ PLANNING

WILSON OKAMOTO & ASSOCIATES, INC.
ENGINEERS • PLANNERS

COMPUTED BY _____
CHECKED BY _____
DATE _____ 19 ____

PROJECT _____

SHEET NO. ____ OF ____ SHEET

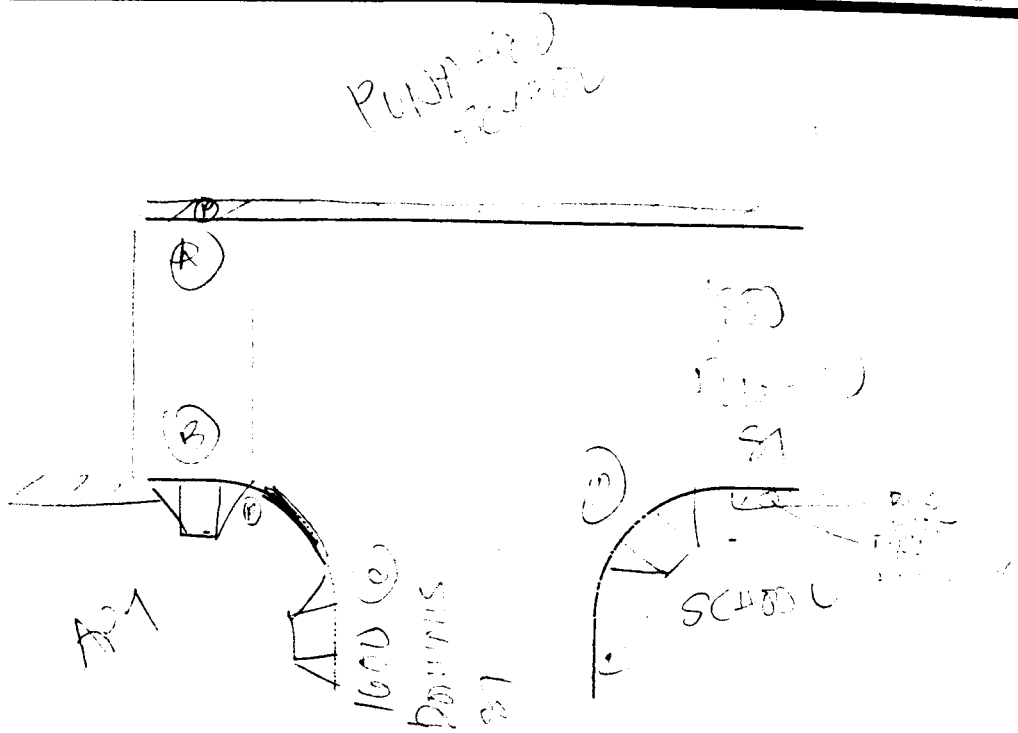

Intersection:

Element	a (ft-in)	b (ft-in)	c (ft-in)	d (ft-in)	e (ft-in)	f (ft-in)	g (ft-in)	h (ft-in)	i (%)	j (%)	k (%)	l (%)	m (%)	n (%)	o (%)	p (%)	q (%)	r (%)	s (%)	t (in.)	u (in.)	v (in.)	w (in.)
A	[illegible]								[illegible]	[illegible]	[illegible]	[illegible]	[illegible]	[illegible]	[illegible]		[illegible]			[illegible]			
B	[illegible]	[illegible]	[illegible]	[illegible]	—	[illegible]	0	[illegible]	[illegible]	[illegible]	[illegible]	[illegible]	[illegible]	11.3	4.0	[illegible]	3.3	—	—	[illegible]	[illegible]		—
C	[illegible]	[illegible]	[illegible]	[illegible]	—	[illegible]	[illegible]	[illegible]	[illegible]	[illegible]	[illegible]	[illegible]	[illegible]	[illegible]	[illegible]	[illegible]	3.1	—	—	[illegible]	2		—
D	[illegible]	[illegible]	[illegible]	[illegible]	—	[illegible]	[illegible]	[illegible]	[illegible]	[illegible]	[illegible]	[illegible]	[illegible]	—	[illegible]	[illegible]	[illegible]	[illegible]	—	[illegible]	5	0	—
E																							
F																							
G																							
H																							
I																							
J																							

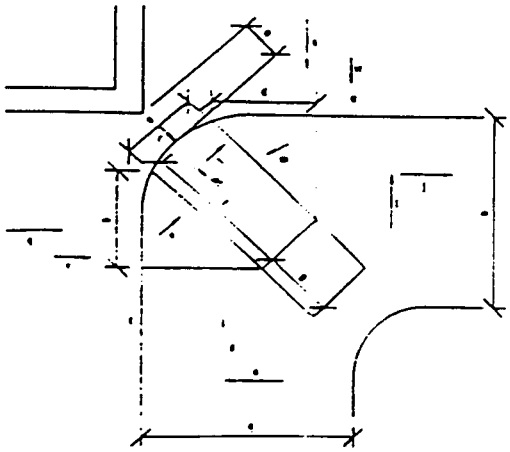

(C) INTO [illegible]
(D) LANDING [illegible] SLOPE 10.5%

ADA Curb Ramp Recommendations Form

Cross Streets: 1600 WILDER AVE / [illegible] NAPOLI ST

Intersection #: [illegible]

Date: [illegible] 6 98

Bus Stop? Yes No

Surveyor: Cathy

Location Priority: I. Govt'l School Health Comm. Condos
II. Residential Rural Agricultural Parks

Element	Severity	Item #1	Item #2	Item #3	Item #4	Item #5	Item #6	Item #7	Remarks
A	PSH	0303G	0405Q	0401J					J=0.6 P=0.0
B	PSH	0305E	0418G						J=4.5 P=4.2
C	NB								J=2.0
D	BA	0901AD							J=2.0
E	MI	[illegible]	[illegible]	[illegible]	[illegible]				J=3.2
F	NB								J=[illegible]
G	MI	0303G	0501G						[illegible] P=0.8
H	NB								J=2.0
I	PSH	0202G	0303G	0501G	0411R	0413G			J=4.0 P=0.1
J	PSH	0305D	0419T	0405G					J=2.2 P=2.2
K	PSH	0304E	0405G	0419T	0414S				J=0.9 P=4.6
L	PSH	0204E	0406G	0419T	0414S				J=4.6 P=4.0

Remarks:

(G) (H) (I) SAME PICTURE

☐ ARCHITECTURAL
☐ STRUCTURAL
☐ CIVIL
☐ PLANNING

WILSON OKAMOTO & ASSOCIATES, INC.
ENGINEERS • PLANNERS

COMPUTED BY _____
CHECKED BY _____
DATE _____ 19 ____

2C 2711

PROJECT _____

SHEET NO. ____ OF ____ SHEET

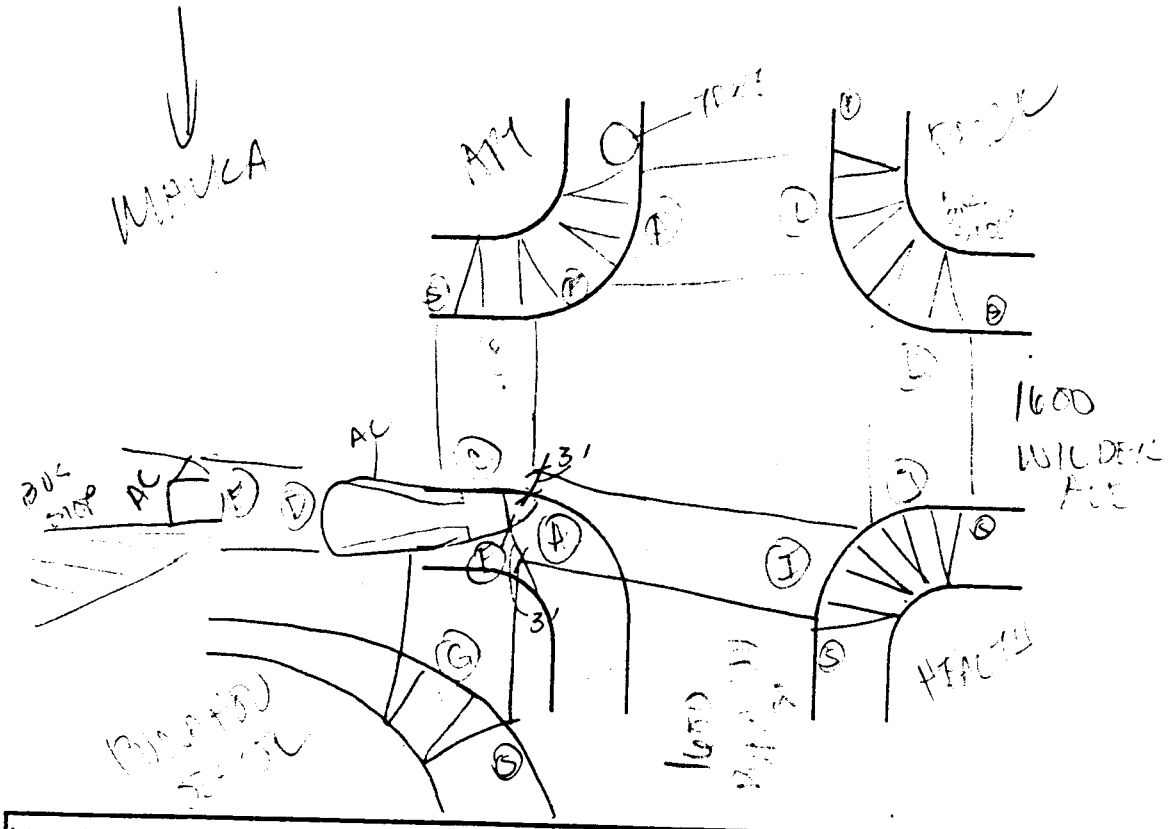

Intersection:

Element	a (ft-in)	b (ft-in)	c (ft-in)	d (ft-in)	e (ft-in)	f (ft-in)	g (ft-in)	h (ft-in)	i (%)	j (%)	k (%)	l (%)	m (%)	n (%)	o (%)	p (%)	q (%)	r (%)	s (%)	t (in.)	u (in.)	v (in.)	w (in.)
A	[illegible]	[illegible]	3	[illegible]	—	[illegible]	[illegible]	[illegible]	[illegible]	[illegible]	[illegible]	[illegible]	4.1	[illegible]	3.4	0.0	4.6	—	—	5 1/4	[illegible]	—	—
B	[illegible]	[illegible]	[illegible]	[illegible]	—	6.8	[illegible]	[illegible]	[illegible]	[illegible]	[illegible]	[illegible]	[illegible]	[illegible]	-0.1	[illegible]	9.0	—	—	[illegible]	[illegible]	—	—
C	—	—	—	—	—	—	—	—	—	—	—	—	—	—	—	—	—	—	—	—	—	—	—
D	—	—	—	—	—	—	—	—	—	—	—	—	—	—	—	—	—	—	—	—	—	—	—
E	—	—	3	—	—	—	—	—	[illegible]	3.2	[illegible]	[illegible]	—	[illegible]	—	—	5.4	7.6	—	—	6	1/4	—
F	—	—	—	—	—	—	—	—	—	—	—	—	—	—	—	—	—	—	—	—	—	—	—
G	6	3-0	3	3-11	—	6	0	6	2.2	0.8	7.8	[illegible]	10.0	[illegible]	4.5	0.8	[illegible]	—	—	4	[illegible]	—	—
H	—	—	—	—	—	—	—	—	—	—	—	—	—	—	—	—	—	—	—	—	—	—	—
I	6	4-0	3.4	4	—	6	0	6	1.8	4.0	8.6	0.7	8.8	10.4	2.3	-0.1	[illegible]	4.2	—	3	4	1/4	—
J	6	4	3.4	3.0	—	6	0	6	3.1	2.2	9.3	1.3	16.9	17.0	2.9	-2.2	[illegible]	6.9	—	4	6 1/4	0	—

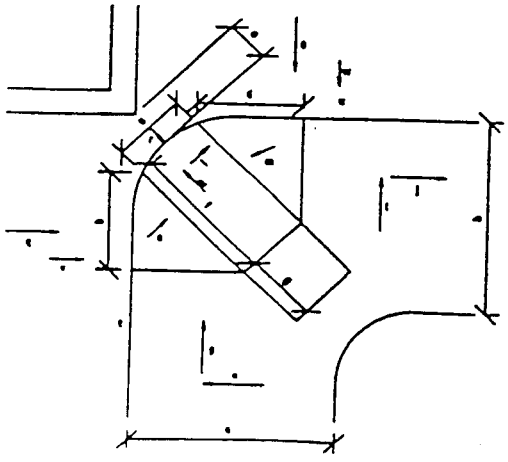

(A) K/G = -1/2"

NOT [illegible]

(C) (E) [illegible]

☐ ARCHITECTURAL
☐ STRUCTURAL
☐ CIVIL
☐ PLANNING

WILSON OKAMOTO & ASSOCIATES, INC.
ENGINEERS • PLANNERS

COMPUTED BY _____
CHECKED BY _____
DATE _____ 19 ____

PROJECT _____

SHEET NO. ____ OF ____ SHEET

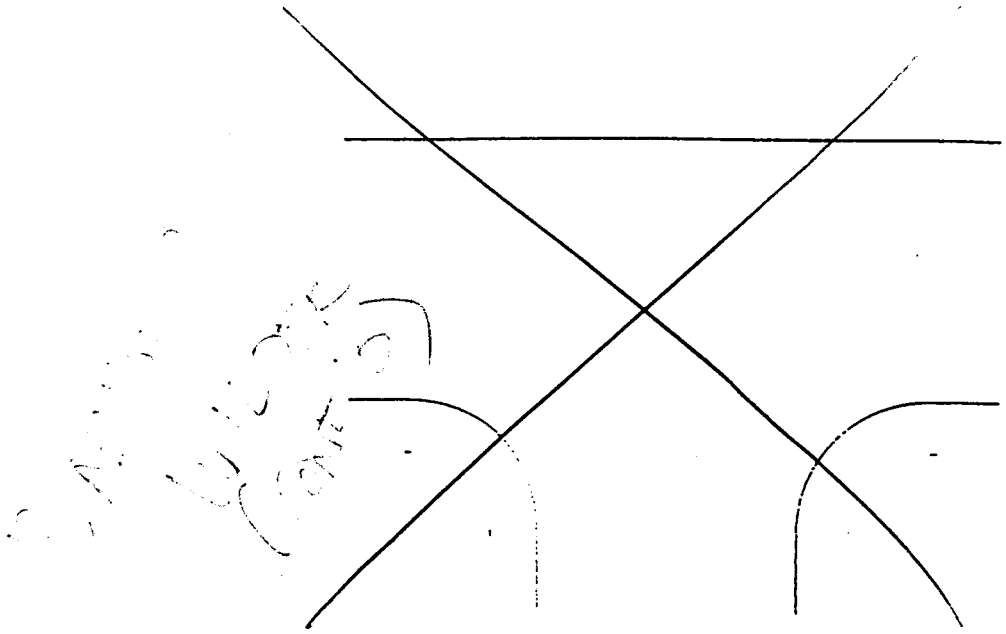

Intersection:

Element	a (ft-in)	b (ft-in)	c (ft-in)	d (ft-in)	e (ft-in)	f (ft-in)	g (ft-in)	h (ft-in)	i (%)	j (%)	k (%)	l (%)	m (%)	n (%)	o (%)	p (%)	q (%)	r (%)	s (%)	t (in.)	u (in.)	v (in.)	w (in.)
~~A~~ K	7-6	4	3	4-3	—	7-6	0	7-6	6.5	0.9	[illegible]	[illegible]	[illegible]	8.5	2.6	4.6	0.9	5.5	—	5	3/4	1/2	—
~~B~~ L	7-6	4-1	3	4-1	—	7-6	4	7-6	2.6	4.6	[illegible]	[illegible]	[illegible]	16.5	3.0	[illegible]	11.1	7.6	—	6/16	1 1/2	1/2	—
C																							
D																							
E																							
F																							
G																							
H																							
I																							
J																							

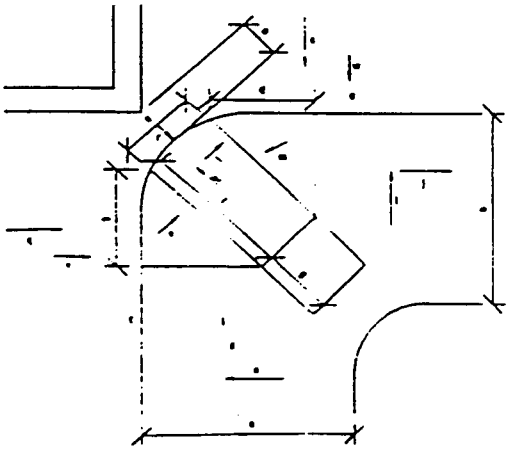

ADA Curb Ramp Recommendations Form

Cross Streets: 1600 [illegible] St | 1540 [illegible]

Bus Stop? Yes No

Surveyor: Cathy

Intersection #: 2C 2712

Location Priority: I. Govt'l School Health Comm. Condos
II. Residential Rural Agricultural Parks

Date: 11/06/98

Element	Severity	Item #1	Item #2	Item #3	Item #4	Item #5	Item #6	Item #7	Remarks
A	BSH	0325D	0417G						J=1.4 P=1.6
B	BSH	0204D	[illegible]	[illegible]	[illegible]	0421U			J=0.9 P=2.2
C	[illegible]	[illegible]	[illegible]	[illegible]	[illegible]	[illegible]			J=3.5 P=1.4
D									
E									
F									
G									
H									
I									
J									
K									
L									

Remarks:

☐ ARCHITECTURAL
☐ STRUCTURAL
☐ CIVIL
☐ PLANNING

WILSON OKAMOTO & ASSOCIATES, INC.
ENGINEERS • PLANNERS

COMPUTED BY _____
CHECKED BY _____
DATE _____ 19 ____

202212

PROJECT _____

SHEET NO. ___ OF ___ SHEET

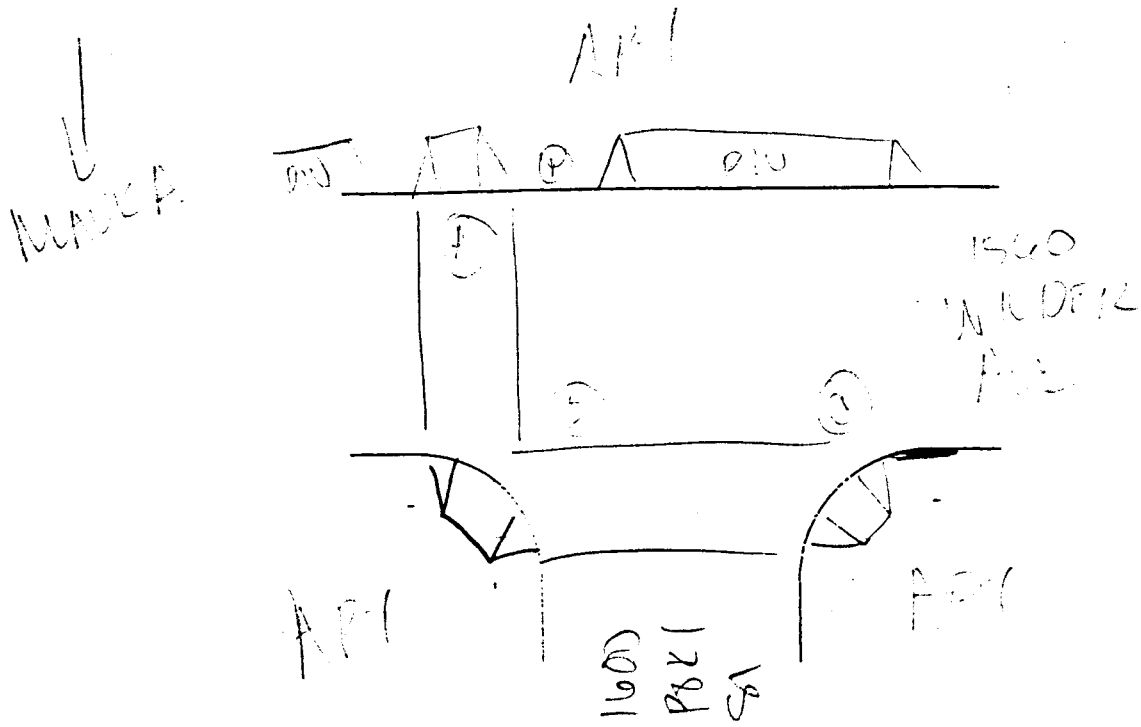

Intersection:

Element	a (ft-in)	b (ft-in)	c (ft-in)	d (ft-in)	e (ft-in)	f (ft-in)	g (ft-in)	h (ft-in)	i (%)	j (%)	k (%)	l (%)	m (%)	n (%)	o (%)	p (%)	q (%)	r (%)	s (%)	t (in.)	u (in.)	v (in.)	w (in.)
A	[illegible]	5-[illegible]	3	5.6	–	[illegible]	0	[illegible]	[illegible]	[illegible]	[illegible]	2.0	[illegible]	[illegible]	[illegible]	[illegible]	5.[illegible]	—	—	[illegible]	[illegible]	—	—
B	[illegible]	[illegible]	[illegible]	5.6	4	6	0	5.10	[illegible]	[illegible]	14.7	-2.8	[illegible]	[illegible]	2.0	2.2	3.6	[illegible]	[illegible]	[illegible]	7½	1	1+
C	[illegible]	[illegible]	[illegible]	[illegible]	—	6	0	6	[illegible]	[illegible]	[illegible]	[illegible]	[illegible]	[illegible]	4.1	1.4	1.8	—	—	2	5	—	—
D																							
E																							
F																							
G																							
H																							
I																							
J																							

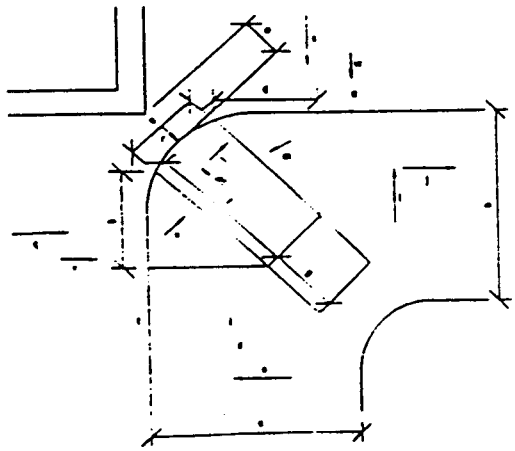

(b) [illegible]

(c) R/G - 1/2"

ADA Curb Ramp Recommendations Form

Cross Streets: 1600 [illegible] S51 | [illegible]

Intersection #: 2C2713

Date: 11/6/98

Bus Stop? Yes No

Surveyor: Cathy

Location Priority: I. Govt'l School Health Comm. Condos
II. Residential Rural Agricultural Parks

Element	Severity	Item #1	Item #2	Item #3	Item #4	Item #5	Item #6	Item #7	Remarks
A	PSH	[illegible]							[illegible]
B	PSH	[illegible]	[illegible]	[illegible]					[illegible]
C	PSH	[illegible]							[illegible]
D	MI	[illegible]	0505G ①						[illegible]
E									
F									
G									
H									
I									
J									
K									
L									

Remarks: ① [illegible]

☐ ARCHITECTURAL
☐ STRUCTURAL
☐ CIVIL
☐ PLANNING

WILSON OKAMOTO & ASSOCIATES, INC.
ENGINEERS • PLANNERS

COMPUTED BY _____
CHECKED BY _____
DATE _____ 19 ____

2C-113

PROJECT _____

SHEET NO. ____ OF ____ SHEET

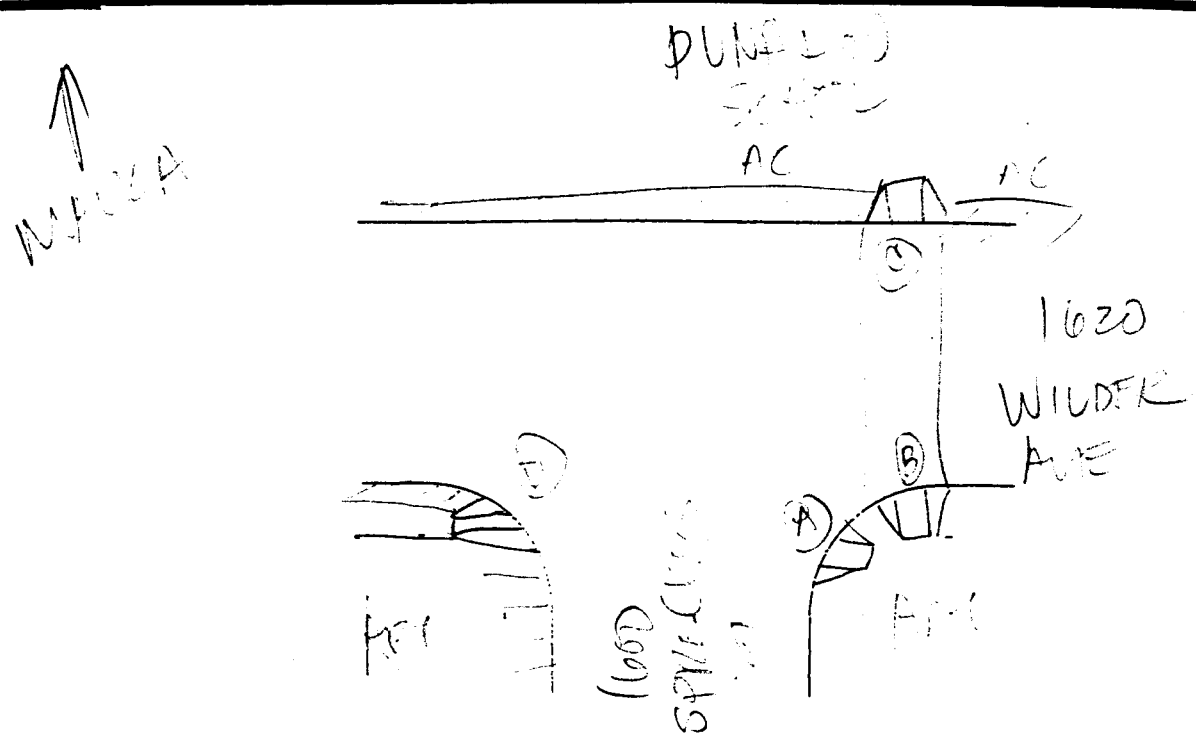

Intersection:

Element	a (ft-in)	b (ft-in)	c (ft-in)	d (ft-in)	e (ft-in)	f (ft-in)	g (ft-in)	h (ft-in)	i (%)	j (%)	k (%)	l (%)	m (%)	n (%)	o (%)	p (%)	q (%)	r (%)	s (%)	t (in.)	u (in.)	v (in.)	w (in.)
A	6	4	4	3	—	8	0	—	2.1	2.1	[illegible]	2.2	10.2	20.0	—	—	[illegible]	—	—	3½	[illegible]	—	—
B	16	3	3-2	2-11	—	6	0	6	—	—	[illegible]	[illegible]	[illegible]	[illegible]	[illegible]	[illegible]	[illegible]	—	—	4	[illegible]	—	—
C	[illegible]	[illegible]	[illegible]	[illegible]	—	[illegible]	[illegible]	[illegible]	2.3	1.6	10.5	[illegible]	20.0	[illegible]	[illegible]	[illegible]	1.9	—	—	[illegible]	5	—	—
D	—	2	4-2	3-4	—	[illegible]	4-	—	1.1	-3.3	[illegible]	[illegible]	[illegible]	[illegible]	—	—	1.2	—	—	[illegible]	3½	—	—
E																							
F																							
G																							
H																							
I																							
J																							

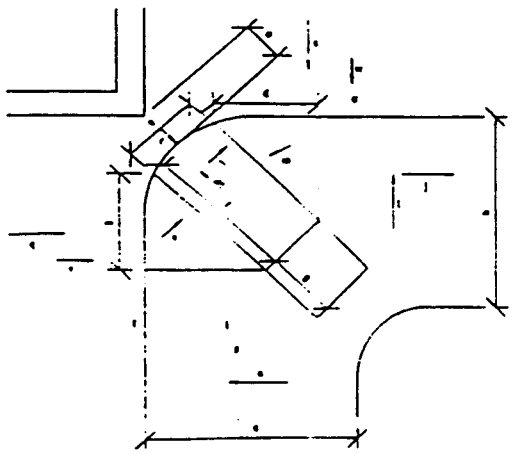

ADA Curb Ramp Recommendations Form

Cross Streets: [illegible]

Intersection #: 2C27:4

Date: [illegible]

Bus Stop? Yes No

Surveyor: Cathy

Location Priority: I. Govt'l School Health Comm. Condos
II. Residential Rural Agricultural Parks

Element	Severity	Item #1	Item #2	Item #3	Item #4	Item #5	Item #6	Item #7	Remarks
A	M1	03056 ①							P = 2.[illegible]
B	M1	[illegible]	[illegible]	[illegible]					J = 2.8 P = [illegible]
C	M1	[illegible]	[illegible]	[illegible]	[illegible]				J = 0.6 P = [illegible]
D	M1	[illegible]							J = 0.4
E									
F									
G									
H									
I									
J									
K									
L									

Remarks: ① No [illegible] traffic [illegible]

Wilson Okamoto Associates, Inc.

Hecker Designs, Inc.

☐ ARCHITECTURAL
☐ STRUCTURAL
☐ CIVIL
☐ PLANNING

WILSON OKAMOTO & ASSOCIATES, INC.
ENGINEERS • PLANNERS

COMPUTED BY _____
CHECKED BY _____
DATE _____ 19 ____

2C 7114

PROJECT _____

SHEET NO. ____ OF ____ SHEET

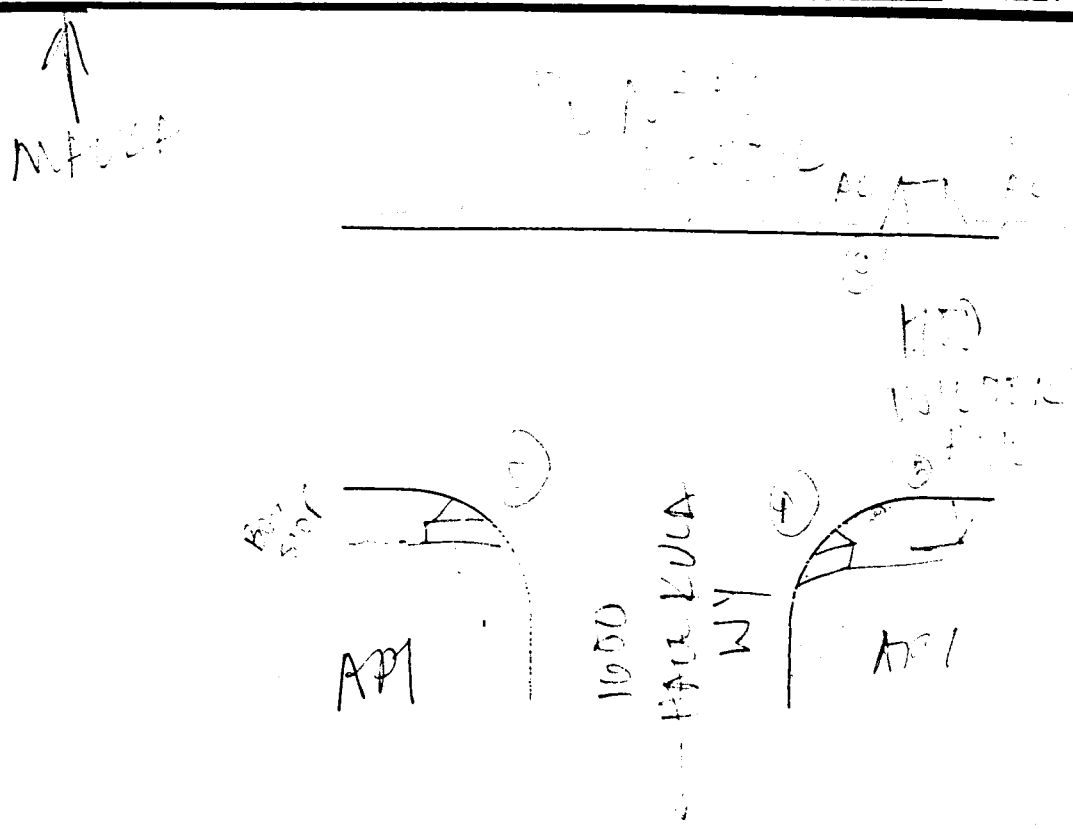

Intersection:

Element	a (ft-in)	b (ft-in)	c (ft-in)	d (ft-in)	e (ft-in)	f (ft-in)	g (ft-in)	h (ft-in)	i (%)	j (%)	k (%)	l (%)	m (%)	n (%)	o (%)	p (%)	q (%)	r (%)	s (%)	t (in.)	u (in.)	v (in.)	w (in.)
A C	[illegible]	[illegible]	[illegible]	[illegible]	—	[illegible]	[illegible]	[illegible]	[illegible]	[illegible]	[illegible]	[illegible]	[illegible]	[illegible]	[illegible]	[illegible]	[illegible]	—	—	[illegible]	[illegible]	—	—
B A	—	—	3	4	—	9	4	—	—	—	[illegible]	[illegible]	[illegible]	—	-2.1	2.8	-0.2	—	—	—	6	—	—
C B	[illegible]	[illegible]	[illegible]	[illegible]	—	[illegible]	0	[illegible]	[illegible]	[illegible]	[illegible]	1.0	8.7	[illegible]	-0.9	1.0	5.0	—	—	5	5	—	—
D	—	—	4	—	—	8	4	—	[illegible]	[illegible]	[illegible]	[illegible]	—	—	—	—	-0.5	—	—	—	—	—	—
E																							
F																							
G																							
H																							
I																							
J																							

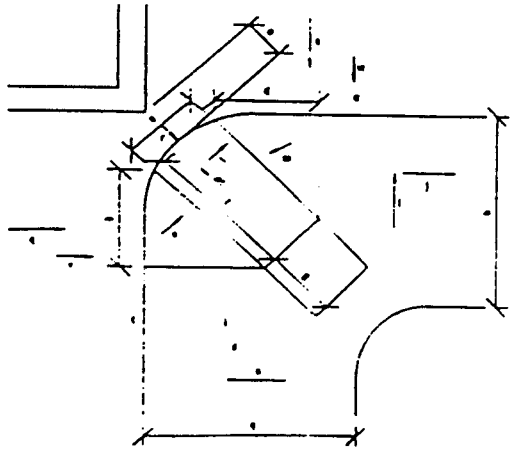

ADA Curb Ramp Recommendations Form

Cross Streets: [illegible]

Intersection #: 2C27 [illegible]

Date: 11/6/98

Bus Stop? Yes No

Surveyor: Cathy

Location Priority: I. Govt School Health Comm. Condos
II. Residential Rural Agricultural Parks

Element	Severity	Item #1	Item #2	Item #3	Item #4	Item #5	Item #6	Item #7	Remarks
A	PSH	0402K	0414S	0207G	0501G	0423G	[illegible]		J=2.2 P=0.4
B	PSH	0402E	0411R	0417G	0415S				J=3.1
C	PSH	0205E	0415S						J=2.0
D	PSH	0401D	0417G						J=2.0
E	PSH	0305E	0417G						J=2.0
F	PSH	0205E	0408G	0417G	0413G				J=4.8 P=5.9
G	PSH	0402E	0417G	1004G					J=3.2 P=0.4
H									
I									
J									
K									
L									

Remarks: C D AC SIDEWALK
E F

☐ ARCHITECTURAL
☐ STRUCTURAL
☐ CIVIL
☐ PLANNING

WILSON OKAMOTO & ASSOCIATES, INC.
ENGINEERS • PLANNERS

COMPUTED BY _____
CHECKED BY _____
DATE _____ 19 ____

2C2715

PROJECT _____

SHEET NO. ____ OF ____ SHEET

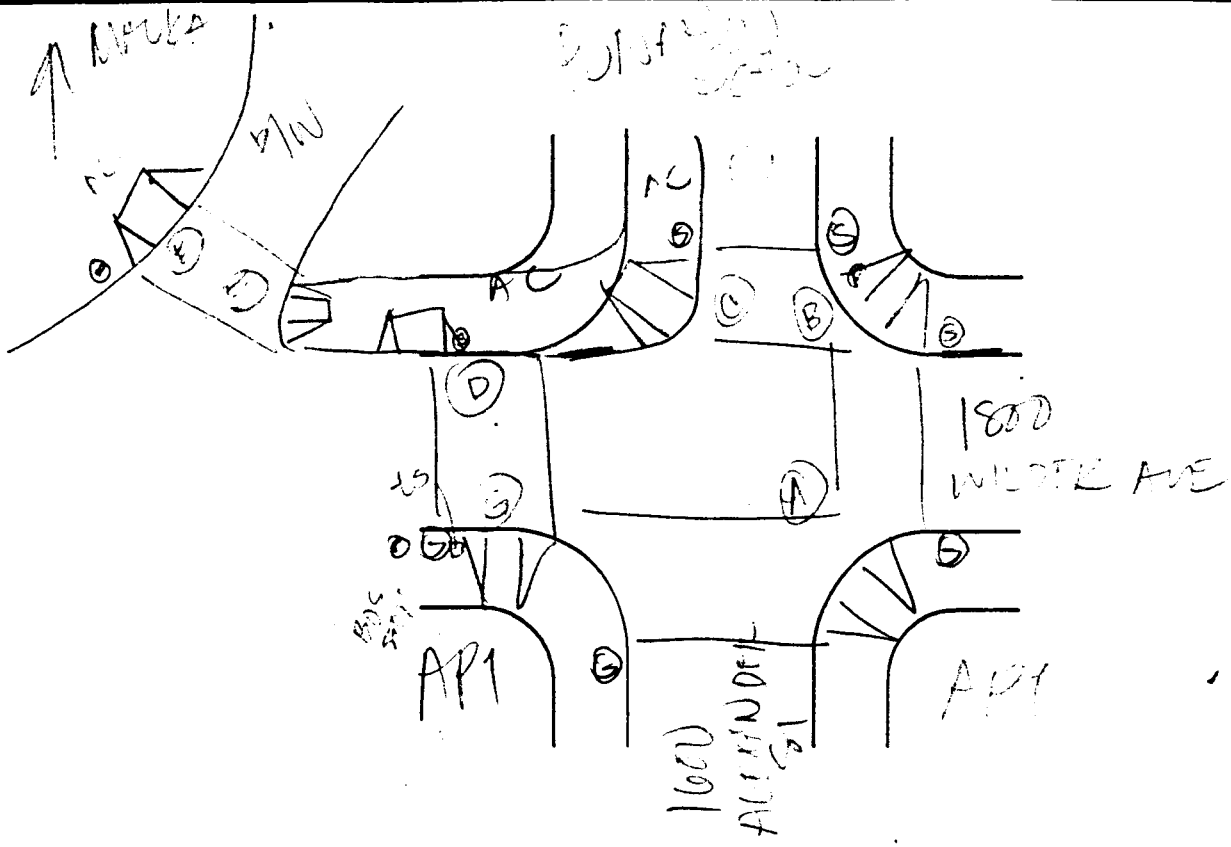

Intersection:

Element	a (ft-in)	b (ft-in)	c (ft-in)	d (ft-in)	e (ft-in)	f (ft-in)	g (ft-in)	h (ft-in)	i (%)	j (%)	k (%)	l (%)	m (%)	n (%)	o (%)	p (%)	q (%)	r (%)	s (%)	t (in.)	u (in.)	v (in.)	w (in.)
A	8	4-10	4-1	4-6	<4	8	0	8	[illegible]	[illegible]	[illegible]	[illegible]	[illegible]	[illegible]	[illegible]	[illegible]	[illegible]	[illegible]	[illegible]	[illegible]	[illegible]	[illegible]	[illegible]
B	[illegible]	3-9	7	3-9	<4	8	0	8	6.3	3.1	[illegible]	2.6	[illegible]	[illegible]	—	—	4.3	[illegible]	5.4	8½	7	1	1/2
C	6	[illegible]	[illegible]	[illegible]	—	6	0	6	—	—	[illegible]	[illegible]	7.8	[illegible]	—	—	7.4	4.6	—	5½	[illegible]	1	—
D	6	4	[illegible]	4	—	8	0	6	—	—	[illegible]	[illegible]	[illegible]	[illegible]	—	—	3.0	—	—	2	3	—	—
E	—	4	3	4.3	—	8	0	8	—	—	[illegible]	[illegible]	[illegible]	[illegible]	—	—	7.6	—	—	2	[illegible]	—	—
F	8	4	3	4	—	10	0	8	[illegible]	[illegible]	[illegible]	[illegible]	[illegible]	24.2	3.1	[illegible]	[illegible]	[illegible]	—	[illegible]	10	[illegible]	—
G	6	[illegible]	3-2	3-11	0	6	0	6	[illegible]	[illegible]	[illegible]	[illegible]	[illegible]	[illegible]	[illegible]	[illegible]	[illegible]	—	[illegible]	3	1½	—	—
H																							
I																							
J																							

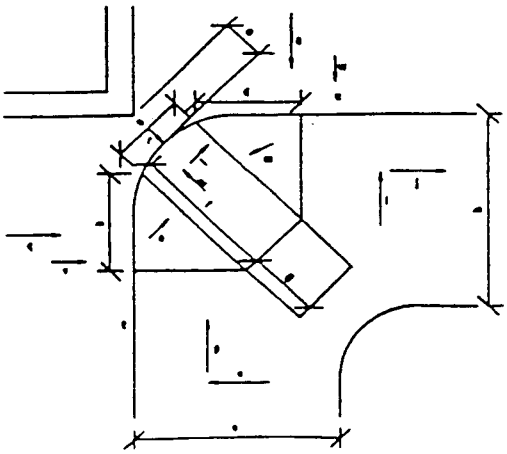

(A) el = [illegible]

K1

[illegible]

ADA Curb Ramp Recommendations Form

Cross Streets: 1600 ALYESIAN WY / 1900 WILDER AVE

Bus Stop? Yes (No)

Surveyor: Cathy

Intersection #: 2C2716

Location Priority: I. Govt'l (School) Health Comm. Condos II. Residential Rural Agricultural Parks

Date: 11/6/98

Element	Severity	Item #1	Item #2	Item #3	Item #4	Item #5	Item #6	Item #7	Remarks
A	BA	0101E	0406G						J=1.3
B	BH	0305E							J=2.6 p=1.1
C	M1	0404G							J=1.1
D	M1	0208G							p=3.4
E	NB								J=2.0
F									
G									
H									
I									
J									
K									
L									

Remarks:

☐ ARCHITECTURAL
☐ STRUCTURAL
☐ CIVIL
☐ PLANNING

WILSON OKAMOTO & ASSOCIATES, INC.
ENGINEERS • PLANNERS

COMPUTED BY _____
CHECKED BY _____
DATE _____ 19 ____

2C2714

PROJECT _____

SHEET NO. ____ OF ____ SHEET

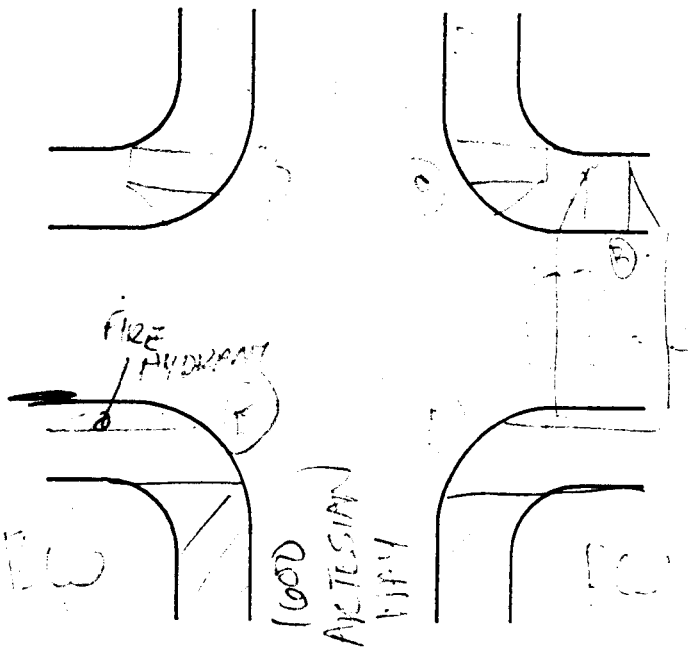

Intersection:

Element	a (ft-in)	b (ft-in)	c (ft-in)	d (ft-in)	e (ft-in)	f (ft-in)	g (ft-in)	h (ft-in)	i (%)	j (%)	k (%)	l (%)	m (%)	n (%)	o (%)	p (%)	q (%)	r (%)	s (%)	t (in.)	u (in.)	v (in.)	w (in.)
A	8	—	—	—	—	—	—	—	-0.7	1.3	—	—	—	—	—	—	2.0	—	[illegible]	0	—	—	—
B	8	[illegible]	[illegible]	3	—	8	[illegible]	8	[illegible]	[illegible]	[illegible]	1.4	[illegible]	[illegible]	0.4	[illegible]	0.5	—	—	6	6	—	—
C	—	[illegible]	[illegible]	—	—	8	4½	—	0.4	1.1	[illegible]	-3.7	—	3.[illegible]	—	—	-0.9	—	—	2½	—	—	—
D	—	—	3.5	5	—	8	4½	—	—	—	0.5	5.8	3.[illegible]	—	3.4	-3.4	-2.1	—	—	—	5½	—	—
E	—	—	—	—	—	—	—	—	—	—	—	—	—	—	—	—	—	—	—	—	—	—	—
F																							
G																							
H																							
I																							
J																							

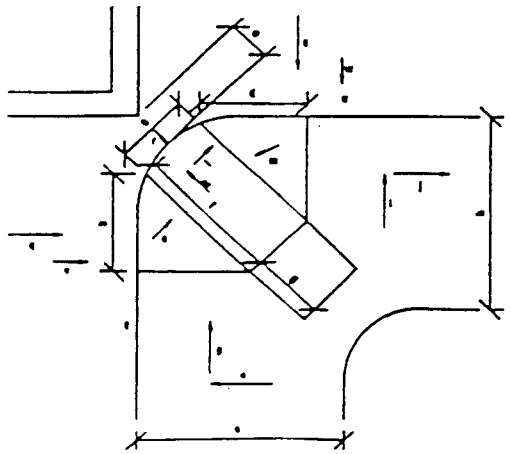

(A) [illegible] E

(F) [illegible]

ADA Curb Ramp Recommendations Form

Cross Streets: 1600 FARRINGTON ST / 2800 MCCALF ST / 2800 WILDER AVE

Bus Stop? Yes No

Surveyor: Cathy

Intersection #: 2C2717

Location Priority: I. Govt'l School Health Comm. Condos
II. Residential Rural Agricultural Parks

Date: 11/6/98

Element	Severity	Item #1	Item #2	Item #3	Item #4	Item #5	Item #6	Item #7	Remarks
A	M1	0303G	0501G	0402K					J = 0.2 P: 4.1
B	M1	0208G	0303G	0501G	0417G	0402K	0421U		J = 4.4 P = 1.4
C	BH	0304D	0417G						J = 0.1 P = 4.3
D	BH	102E	0418G	0421U					J = 5.0 P = 13.6
E	BH	0305D							J = 2.5 P: 0.5
F	M1	0303G	0501G	1004G					J = 2.8 P = 1.5
G	M1	0208G	0303G	0501G					J = 3.3
H	M1	0208G	0501X						J = 3.0
I									
J									
K									
L									

Remarks: D STEEP SIDEWALK

☐ ARCHITECTURAL
☐ STRUCTURAL
☐ CIVIL
☐ PLANNING

WILSON OKAMOTO & ASSOCIATES, INC.
ENGINEERS • PLANNERS

COMPUTED BY _____
CHECKED BY _____
DATE _____ 19 ____

2C2717

PROJECT _____
SHEET NO. ___ OF ___ SHEET

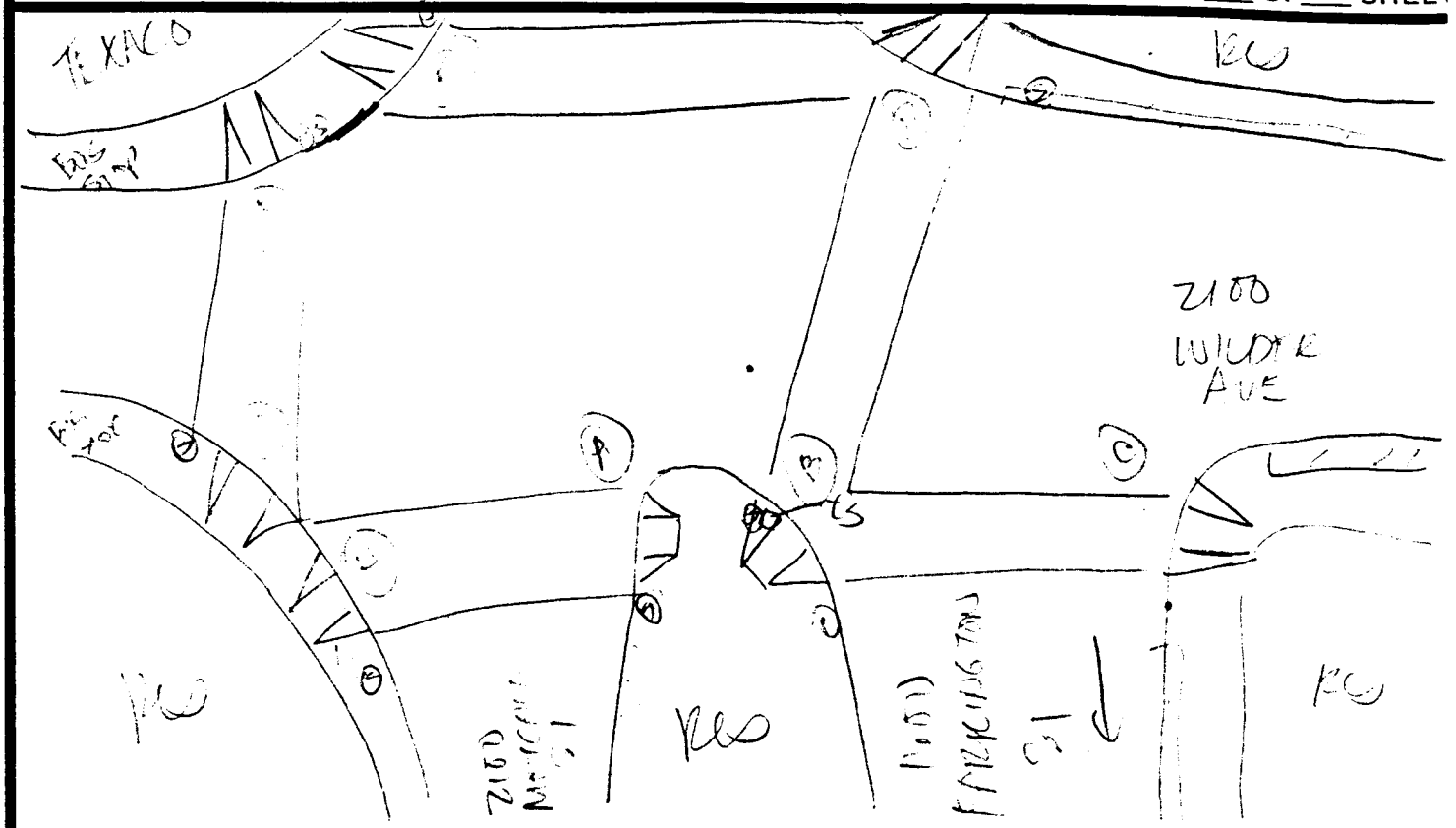

Intersection:
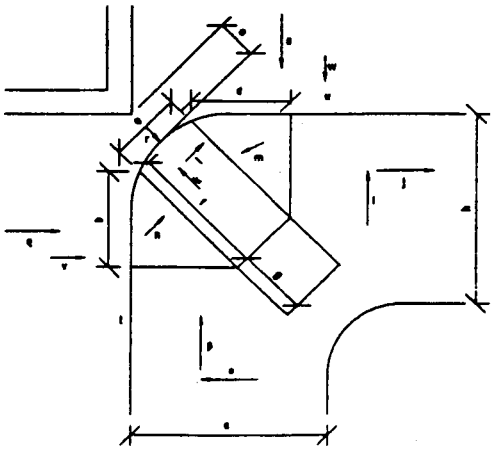
Element	a (ft-in)	b (ft-in)	c (ft-in)	d (ft-in)	e (ft-in)	f (ft-in)	g (ft-in)	h (ft-in)	i (%)	j (%)	k (%)	l (%)	m (%)	n (%)	o (%)	p (%)	q (%)	r (%)	s (%)	t (in.)	u (in.)	v (in.)	w (in
A	[illegible]	[illegible]	[illegible]	[illegible]	—	[illegible]	[illegible]	[illegible]	[illegible]	[illegible]	[illegible]	[illegible]	[illegible]	[illegible]	3.0	[illegible]	[illegible]	—	—	[illegible]	[illegible]	—	—
B	[illegible]	[illegible]	[illegible]	[illegible]	[illegible]	[illegible]	[illegible]	[illegible]	1.2	[illegible]	[illegible]	[illegible]	[illegible]	[illegible]	[illegible]	[illegible]	6.9	—	3.2	1	[illegible]	—	—
C	[illegible]	[illegible]	[illegible]	[illegible]	—	[illegible]	[illegible]	[illegible]	[illegible]	[illegible]	[illegible]	[illegible]	[illegible]	[illegible]	[illegible]	[illegible]	3.2	—	—	7	[illegible]	—	—
D	[illegible]	[illegible]	[illegible]	[illegible]	[illegible]	[illegible]	[illegible]	[illegible]	[illegible]	[illegible]	[illegible]	[illegible]	[illegible]	[illegible]	[illegible]	[illegible]	[illegible]	—	[illegible]	[illegible]	3	—	—
E	[illegible]	[illegible]	[illegible]	[illegible]	—	[illegible]	[illegible]	[illegible]	[illegible]	[illegible]	[illegible]	[illegible]	[illegible]	[illegible]	[illegible]	[illegible]	1.7	3.0	—	[illegible]	[illegible]	—	—
F	[illegible]	[illegible]	[illegible]	[illegible]	—	[illegible]	[illegible]	[illegible]	2.7	7.8	[illegible]	[illegible]	[illegible]	3.8	2.5	[illegible]	7.9	—	—	[illegible]	[illegible]	—	—
G	[illegible]	[illegible]	[illegible]	—	—	[illegible]	[illegible]	[illegible]	[illegible]	[illegible]	6.2	[illegible]	—	[illegible]	—	—	[illegible]	—	—	[illegible]	[illegible]	—	—
H	[illegible]	—	[illegible]	[illegible]	—	[illegible]	[illegible]	[illegible]	—	—	[illegible]	[illegible]	[illegible]	—	—	—	[illegible]	—	—	[illegible]	[illegible]	—	—
I																							
J