R

Photo Log

Surveyor:	Cathy			
Date:	11/05/98b			
Photocard #	**Cross Streets**	**Intersection #**	**Element**	**Database Photo #**
1	Liholiho/Wilder	2C2698	A	1
2			B	1
3			C	1
4			D	1
5	Kewalo/Wilder	2C2699	A	1
6			B	1
7			C	1
8			D	1
9	Keeaumoku/Wilder	2C2700	A	1
10			B	1
11			C	1
12			D	1
13			E	1
14			F	1
15			G	1
16	Kaihee/Keeaumoku	2C2701	A	1
17			B	1
18	Liholiho/Lunalilo	2C2702	A	1
19			B	1
20			D	1
21	Kewalo/Lunalilo	2C2703	A	1
22			B	1
23			C	1
24			D	1
25	Heulu/Kewalo	2C2704	A	1
26			B	1
27			C	1
28			D	1
29	Heulu/Keeaumoku	2C2705	A	1
30			B	1
31			C	1
32			D	1
33			E	1
34	Keeaumoku/Moku	2C2706	A	1
35			B	1
36	Enos/Makiki	2C2707	A	1
37			B	1
38			C	1
39			D	1
40	Makiki/Wilder	2C2708	A	1
41			B	1
42			C	1
43			D	1

44	Makiki/Wilder	2C2708	E	1
45	↓	↓	F	1

ADA Curb Ramp Recommendations Form

Cross Streets: LIHOLIHO ST / WILDER AVE

Bus Stop? Yes No

Surveyor: Cathy

Intersection #: 2C 2698

Date: 11/5/98

Location Priority: I. Govt'l School Health Comm. Condos
II. Residential Rural Agricultural Parks

Element	Severity	Item #1	Item #2	Item #3	Item #4	Item #5	Item #6	Item #7	Remarks
A	PSH	0305D	0409R	0415S					J=4.2 P=0.1
B	PSH	402E							J=-22 P=4.9
C	PSH	402E							J=1.2 P=3.4
D	MI	0303G	0501G						J=5.4 P=5.0
E									
F									
G									
H									
I									
J									
K									
L									

Remarks:

☐ ARCHITECTURAL
☐ STRUCTURAL
☐ CIVIL
☐ PLANNING

WILSON OKAMOTO & ASSOCIATES, INC.
ENGINEERS • PLANNERS

COMPUTED BY _____
CHECKED BY _____
DATE _____ 19 ____

PROJECT _____

SHEET NO. ____ OF ____ SHEET

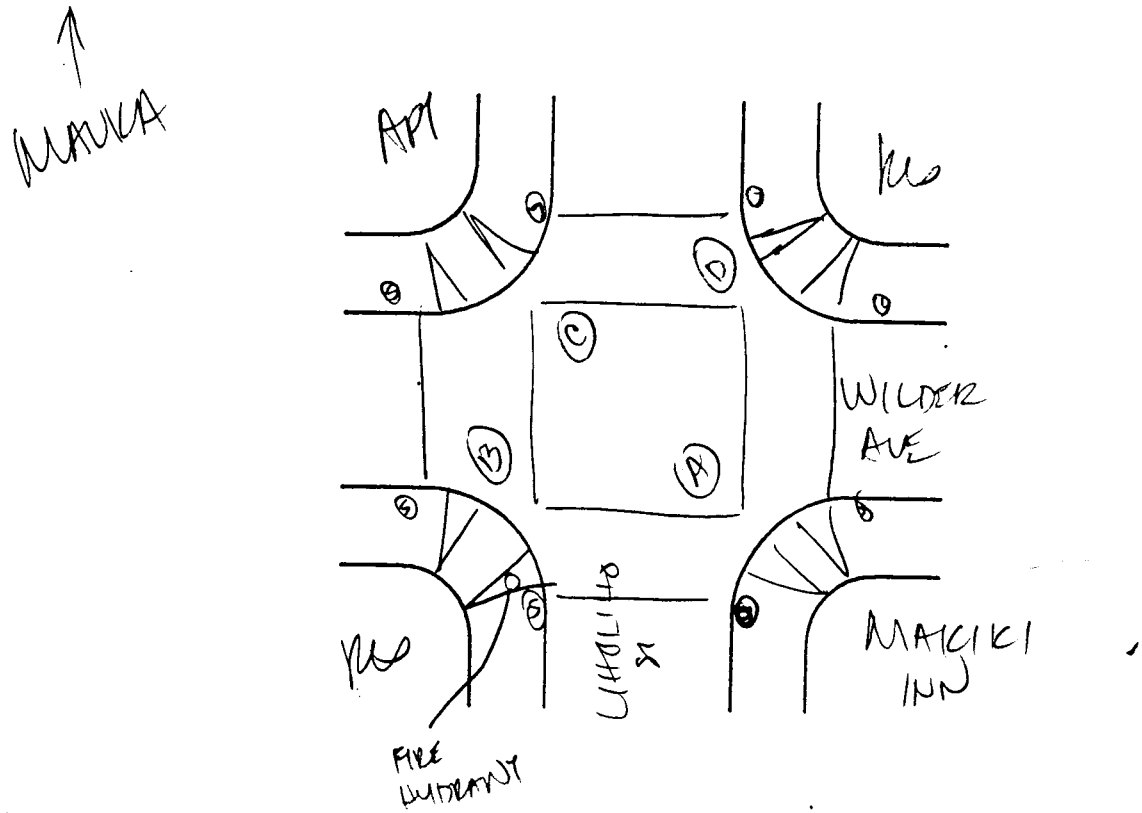

Intersection:

Element	a (ft-in)	b (ft-in)	c (ft-in)	d (ft-in)	e (ft-in)	f (ft-in)	g (ft-in)	h (ft-in)	i (%)	j (%)	k (%)	l (%)	m (%)	n (%)	o (%)	p (%)	q (%)	r (%)	s (%)	t (in.)	u (in.)	v (in.)	w (in.)
A	8	5	3	5	4	8	<4	8	0.0	4.2	6.4	-4.1	15.1	9.8	-1.6	-0.1	2.1	8.7	3.8	5½	6		
B	8	4.9	4	5	<4	8-4	0	8	1.6	-2.2	3.8	2.4	—	7.9	1.1	4.9	3.8	—	6.6	3	0	—	—
C	5.9	5.4	4	4.9	0	8	0	8	3.5	1.2	5.4	0.1	5.2	3.3	-1.5	3.4	0.4	—	3.2	0	2	—	—
D	6.5	4.4	5.9	4	4	6.5	0	6.5	1.3	5.4	8.2	-4.1	9.4	10.0	6.3	-5.0	4.5	—	4.4	2½	3	—	—
E																							
F																							
G																							
H																							
I																							
J																							

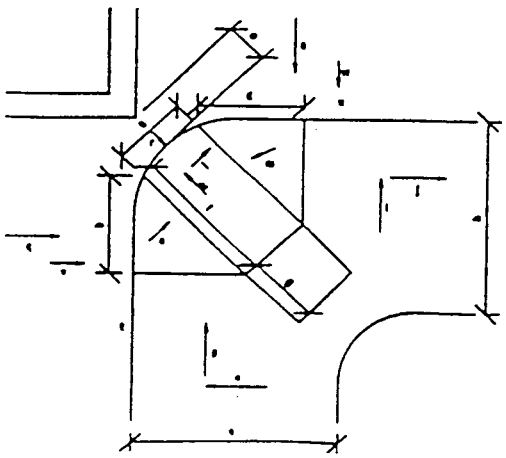

(B) e1 <4 ⇒ SOLN (E)
(C) e1<4 ⇒ ↓

ADA Curb Ramp Recommendations Form

Cross Streets: 1600 EDWARD ST / 320 WILDER AVE

Bus Stop? Yes No

Surveyor: Cathy

Intersection #: 2C2699

Location Priority: I. Govt'l School Health Comm. Condos
II. Residential Rural Agricultural Parks

Date: 11/5/98

Element	Severity	Item #1	Item #2	Item #3	Item #4	Item #5	Item #6	Item #7	Remarks
A	BA	0101E							L=1.3
B	PSH	0402E	1005G						J=1.9 P=4.7
C	PSH	0305D	0402K	0408G	0415S	1004G			J=1.7 P=3.0
D	PSH	0304E	0408G	0415S					P=0.1
E	PSH	0202G	0408G	0415S	0501G				J=3.3
F									
G									
H									
I									
J									
K									
L									

Remarks:

☐ ARCHITECTURAL
☐ STRUCTURAL
☐ CIVIL
☐ PLANNING

WILSON OKAMOTO & ASSOCIATES, INC.
ENGINEERS • PLANNERS

COMPUTED BY _____
CHECKED BY _____
DATE _____ 19 ____

PROJECT _____

SHEET NO. ___ OF ___ SHEET

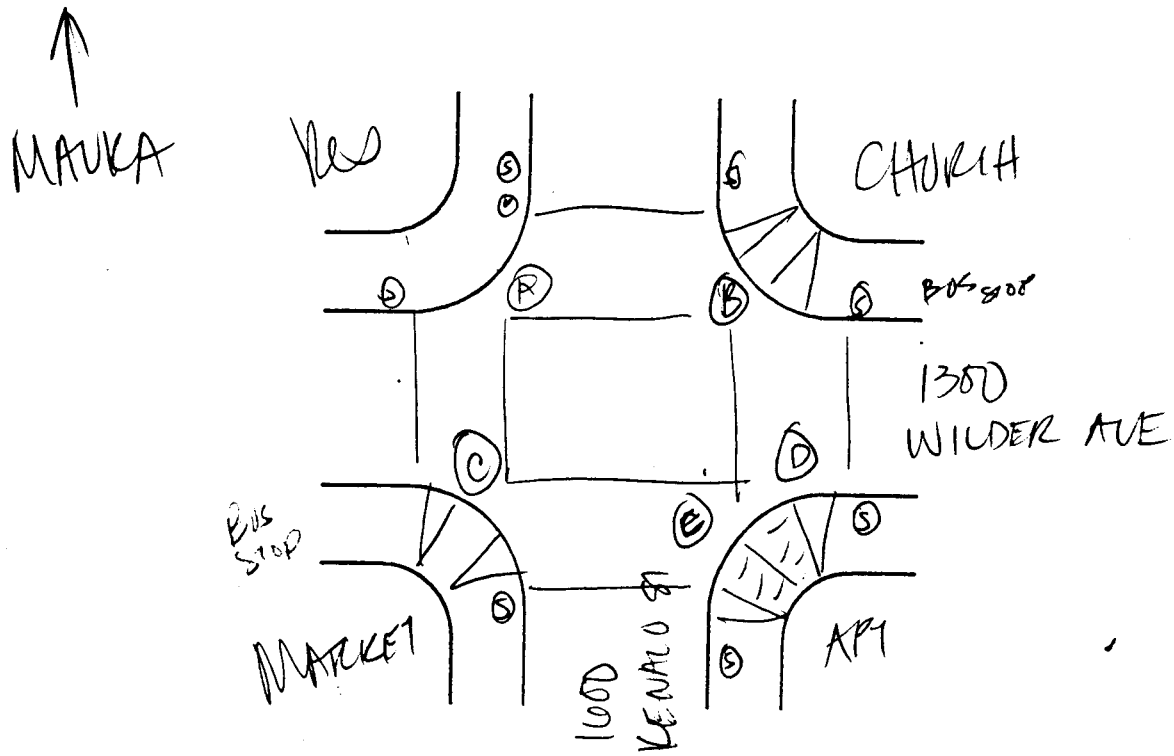

Intersection:

Element	a (ft-in)	b (ft-in)	c (ft-in)	d (ft-in)	e (ft-in)	f (ft-in)	g (ft-in)	h (ft-in)	i (%)	j (%)	k (%)	l (%)	m (%)	n (%)	o (%)	p (%)	q (%)	r (%)	s (%)	t (in.)	u (in.)	v (in.)	w (in.)
A	7-10	—	—	—	<4	—	—	—	6.0	1.3	—				—		0.7	—	0.0	2 1/2	—	—	—
B	7-4	2-5	3-2	21	4	7-4	0	7-4	4.8	1.9	11.7	-1.4	8.0	6.2	5.5	-4.1	0.7	—	1.1	4	2 1/2	—	—
C	7-10	4	3-1	4	<4	7-10	0	7-10	3.6	1.1	8.3	4.5	14.3	18.6	2.1	3.0	4.2	7.4	3.1	5 3/4	6	1/2	1/4
D	7-10	—	3	5-6	—	8	0	7-10	—	—	8.8	-7.1	14.6	4.8	2.5	-0.1	1.9	6.1	—	—	7	1	—
E	9-10	5-2	5-1	—	—	8	0	7-10	2.6	-3.3	8.0	0.9	7.2	7.7	—	—	4.7	7.2	—	5 1/2	—	1+	—
F																							
G																							
H																							
I																							
J																							

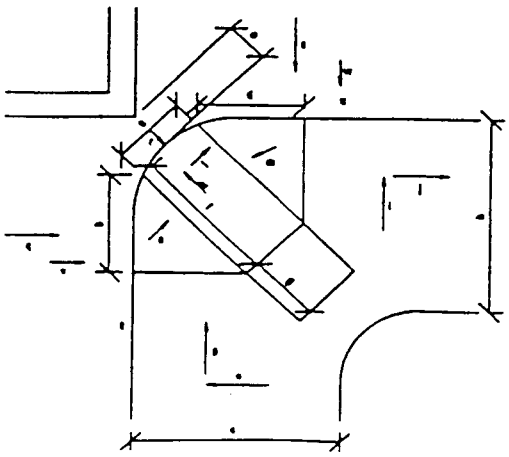

(A) SOLN E
(B) el <4 ⇒ ↓
(C) el > 4
(D) & (E) PICTURE TOGETHER

ADA Curb Ramp Recommendations Form

Cross Streets: 1600 KEEAUMOKU ST / WILDER AVE

Intersection #: 2C2700

Date: 11/5/98

Bus Stop? Yes No

Surveyor: Cathy

Location Priority: I. Govt'l School Health Comm Condos
II. Residential Rural Agricultural Parks

Element	Severity	Item #1	Item #2	Item #3	Item #4	Item #5	Item #6	Item #7	Remarks
A	PSH	0303G	0409R	0501G	0417G	0402K	1004G		J=1.8 p=3.7
B	PSH	0304E	0421U	1004G					J=2.3 p=2.0
C	PSH	0402E							J=2.0 p=3.1
D	NB								J=2.0
E	NB								J=2.0
F	NB								J=2.0
G	PSH	0304D	0415S						J=1.6 p=3.0
H									
I									
J									
K									
L									

Remarks:

☐ ARCHITECTURAL
☐ STRUCTURAL
☐ CIVIL
☐ PLANNING

WILSON OKAMOTO & ASSOCIATES, INC.
ENGINEERS • PLANNERS

COMPUTED BY _____
CHECKED BY _____
DATE _____ 19 ____

PROJECT _____
SHEET NO. ___ OF ___ SHEET

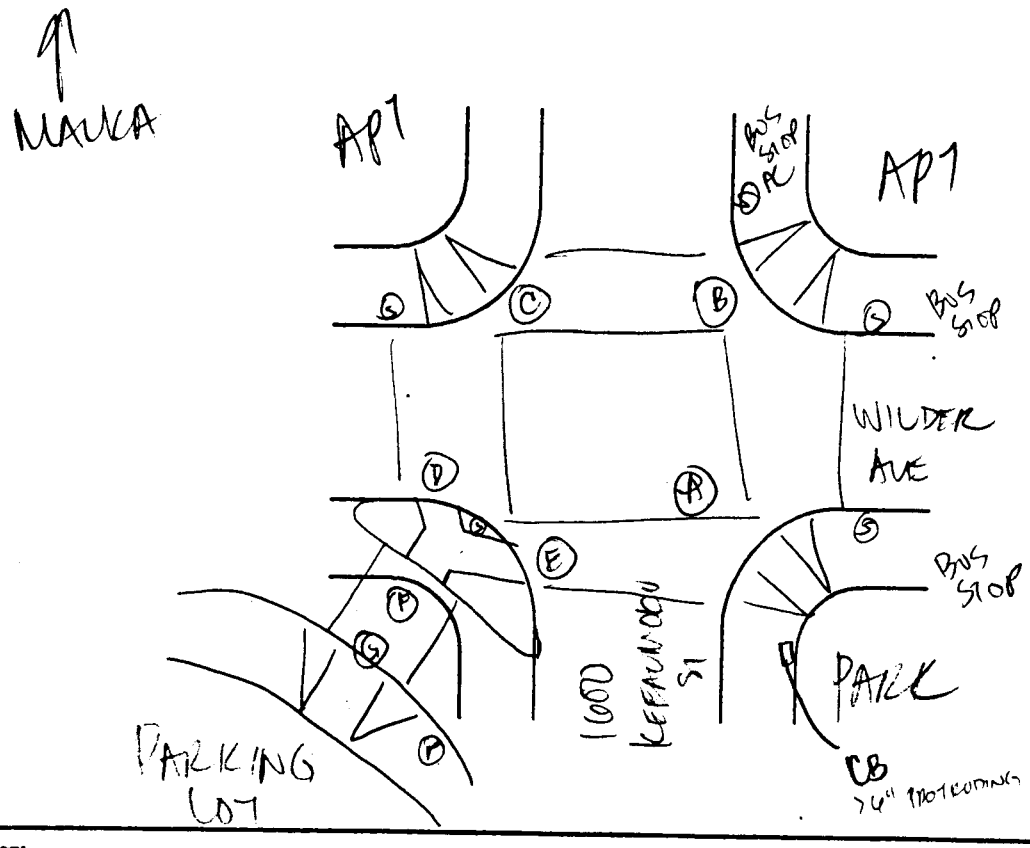

Intersection:

Element	a (ft-in)	b (ft-in)	c (ft-in)	d (ft-in)	e (ft-in)	f (ft-in)	g (ft-in)	h (ft-in)	i (%)	j (%)	k (%)	l (%)	m (%)	n (%)	o (%)	p (%)	q (%)	r (%)	s (%)	t (in.)	u (in.)	v (in.)	w (in.)
A	8+	5-5	8+	4-10	<4	8+	0	8+	2.0	1.8	7.7	-1.8	10.5	2.2	2.5	-3.7	7.3	9.3	1.6	5	6	0	0
B	8+	1	4	6	<4	8+	0	8+	2.5	2.3	7.3	-3.5	7.6	3.3	—	-2.8	-2.7	—	-1.6	5	3	—	—
C	8	—	4.3	—	<4	8	0	6-3	1.6	2.0	7.9	0.6	8.9	—	0.7	3.1	1.9	—	-0.1	4½	6	—	—
D	—	—	—	—	—	—	—	—	—	—	-2.1	0.7	—	—	—	—	—	—	—	—	—	—	—
E	—	—	—	—	—	—	—	—	—	—	-2.0	-0.1	—	—	—	—	—	—	—	—	—	—	—
F	—	—	—	—	—	—	—	—	—	—	3.3	-0.5	—	—	—	—	—	—	—	—	—	—	—
G	8	5-10	6	5	—	8	0	8	1.8	1.4	7.7	3.3	6.1	12.4	2.6	3.0	2.9	4.2	—	6	6	1	—
H																							
I																							
J																							

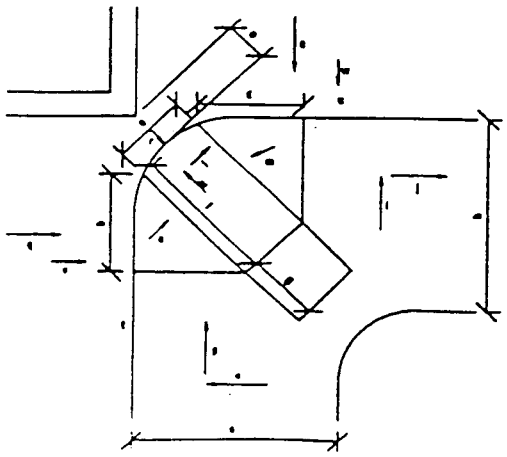

(A) WIDE RAMP:
el = 4+

(B) el <4
UNEVEN ROAD

(C) el<4

ADA Curb Ramp Recommendations Form

Cross Streets: 1400 KAIHEE ST / 1540 KEEAUMOKU ST

Bus Stop? Yes No

Surveyor: Cathy

Intersection #: 2C 2701

Date: 11/5/98

Location Priority: I. Govt'l School Health Comm. Condos
II. Residential Rural Agricultural Parks

Element	Severity	Item #1	Item #2	Item #3	Item #4	Item #5	Item #6	Item #7	Remarks
A	M1	0203G	0303G	0501G	0413G				J 6.2 P 2.1
B	M1	0302G	0501G	0413G					J 3.3 P 1.1
C									
D									
E									
F									
G									
H									
I									
J									
K									
L									

Remarks:

☐ ARCHITECTURAL
☐ STRUCTURAL
☐ CIVIL
☐ PLANNING

WILSON OKAMOTO & ASSOCIATES, INC.
ENGINEERS • PLANNERS

COMPUTED BY _____
CHECKED BY _____
DATE _____ 19 ____

PROJECT _____

SHEET NO. ____ OF ____ SHEET

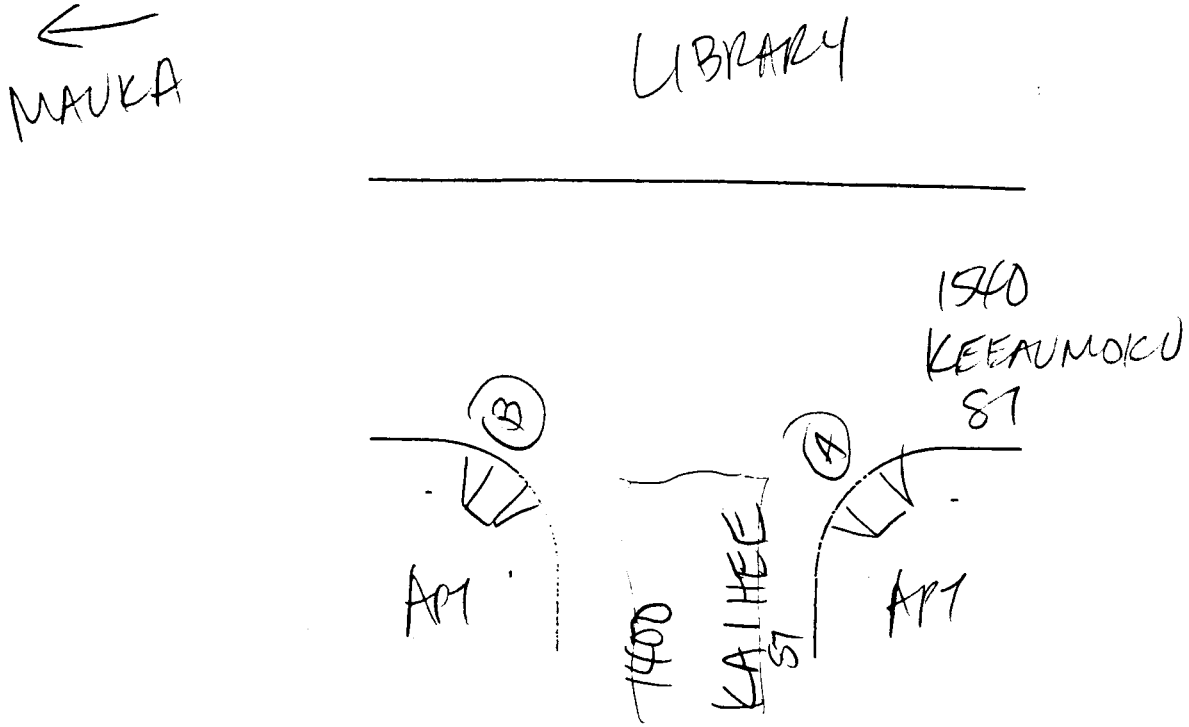

Intersection:

Element	a (ft-in)	b (ft-in)	c (ft-in)	d (ft-in)	e (ft-in)	f (ft-in)	g (ft-in)	h (ft-in)	i (%)	j (%)	k (%)	l (%)	m (%)	n (%)	o (%)	p (%)	q (%)	r (%)	s (%)	t (in.)	u (in.)	v (in.)	w (in.)
A	5	5 3	5 2	5 4	—	5	8	5	-0.4	-0.2	10.1	1.4	9.3	10.5	0.9	2.1	0.1	—		5 1/4	5 1/2	1/4	—
B	8 4	6	4	6	—	8	8	8 4	2.2	3.3	7.8	0.2	9.4	9.9	1.9	-1.1	1.2	—		5	5	1/4	—
C																							
D																							
E																							
F																							
G																							
H																							
I																							
J																							

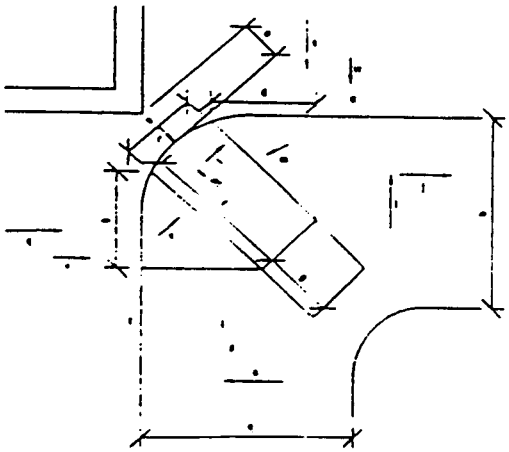

ADA Curb Ramp Recommendations Form

Cross Streets: 1400 LIHOLIHO ST / LUNALILO ST

Bus Stop? Yes (No)

Surveyor: Cathy

Intersection #: 2C 2702

Location Priority: I. Govt'l School Health (Comm.) Condos
II. Residential Rural Agricultural Parks

Date: 11/5/98

Element	Severity	Item #1	Item #2	Item #3	Item #4	Item #5	Item #6	Item #7	Remarks
A	BH	0305D	0409R	0417G					J [illegible] D [illegible]
B	MI	0907G							
C	MI	0907G							
D	BH	0305D	0409R						J 62
E									
F									
G									
H									
I									
J									
K									
L									

Remarks:

☐ ARCHITECTURAL
☐ STRUCTURAL
☐ CIVIL
☐ PLANNING

WILSON OKAMOTO & ASSOCIATES, INC.
ENGINEERS • PLANNERS

COMPUTED BY _____
CHECKED BY _____
DATE _____ 19 ____

PROJECT _____

SHEET NO.____ OF____ SHEET

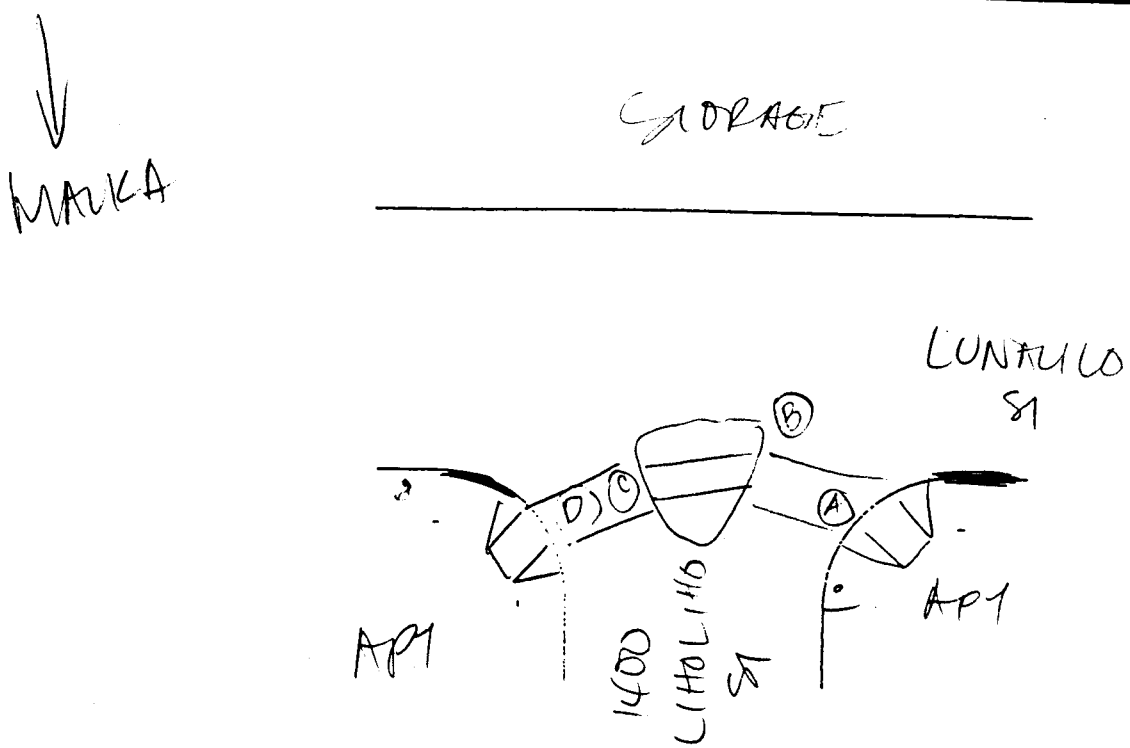

Intersection:

Element	a (ft-in)	b (ft-in)	c (ft-in)	d (ft-in)	e (ft-in)	f (ft-in)	g (ft-in)	h (ft-in)	i (%)	j (%)	k (%)	l (%)	m (%)	n (%)	o (%)	p (%)	q (%)	r (%)	s (%)	t (in.)	u (in.)	v (in.)	w (in.)
A	6	4	3-10	4-3	—	6	0	6	3.7	6.9	11.7	3.7	8.8	17.9	3.0	0.8	6.7	8.6	—	5	4	0	—
~~B~~ D	7-4	4	4	4	—	7-6	0	7-4	1.8	-0.2	10.9	-0.9	17.7	8.8	1.3	-6.1	4.0	9.9	—	7	6½	0	—
~~C~~ B	—	—	—	—	—	—	—	—	—	—	0.6	-3.6	—	—	—	—	—	—	—	—	—	—	—
~~D~~ C	—	—	—	—	—	—	—	—	—	—	0.0	4.6	—	—	—	—	—	—	—	—	—	—	—
E																							
F																							
G																							
H																							
I																							
J																							

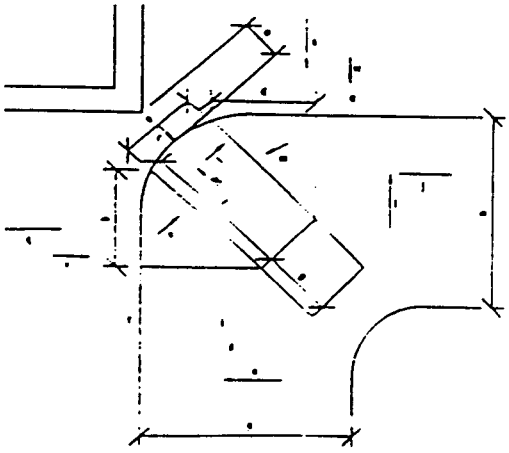

B & C DICTORE TOGETHER

ADA Curb Ramp Recommendations Form

Cross Streets: 1400 KEWALO ST / 1300 LUNALILO ST

Bus Stop? Yes No

Surveyor: Cathy

Intersection #: ZC 2103

Date: 11/5/98

Location Priority: I. Govt'l School Health Comm. Condos
II. Residential Rural Agricultural Parks

Element	Severity	Item #1	Item #2	Item #3	Item #4	Item #5	Item #6	Item #7	Remarks
A	PST	0305D	0417G						J=2.4 p=2.2
B	M1	0207G	0404G						J=2.0
C	M1	0404G							J=2.0
D	M1	0203G	0404G	0501G					J=0.8 p=0.6
E									
F									
G									
H									
I									
J									
K									
L									

Remarks:

☐ ARCHITECTURAL
☐ STRUCTURAL
☐ CIVIL
☐ PLANNING

WILSON OKAMOTO & ASSOCIATES, INC.
ENGINEERS • PLANNERS

COMPUTED BY _____
CHECKED BY _____
DATE _____ 19 ____

PROJECT _____

SHEET NO. ____ OF ____ SHEET

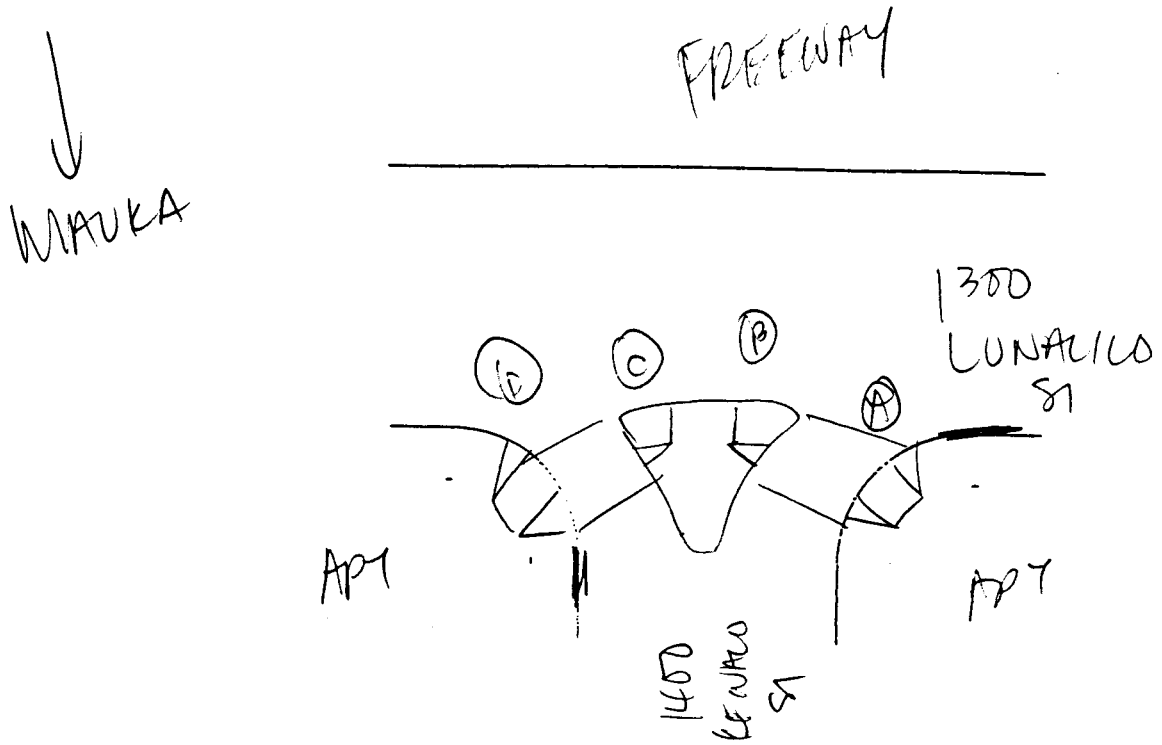

Intersection:

Element	a (ft-in)	b (ft-in)	c (ft-in)	d (ft-in)	e (ft-in)	f (ft-in)	g (ft-in)	h (ft-in)	i (%)	j (%)	k (%)	l (%)	m (%)	n (%)	o (%)	p (%)	q (%)	r (%)	s (%)	t (in.)	u (in.)	v (in.)	w (in.)
A	6	2-5	3-3	2-6	—	6	0	6	3.9	2.4	10.1	3.6	14.7	15.5	3.8	2.2	5.8	—	—	3 1/2	3	—	—
B	—	—	3-11	—	—	—	—	—	—	—	3.3	-3.2	7.7	—	—	—	-0.3	—	—	3	—	—	—
C	—	—	4	—	—	—	—	—	—	—	2.2	-0.2	—	—	—	—	-2.8	—	—	6	—	—	—
D	6-4	4	4-2	4	—	6-6	0	6-4	3.9	6.8	10.3	1.1	7.7	7.5	1.2	0.6	4.8	—	—	3 1/2	5	—	—
E																							
F																							
G																							
H																							
I																							
J																							

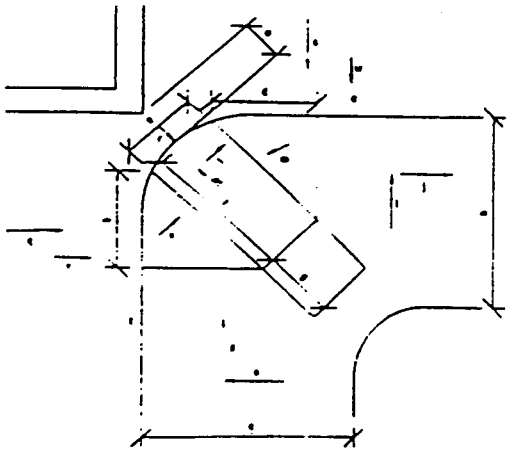

(A) R/G - 1/2"

(B) R/G - 1/4"

(C) ↓

D ↓

ADA Curb Ramp Recommendations Form

Cross Streets: 1300 HEULU ST | 1700 KEUALO ST

Bus Stop? Yes (No)

Surveyor: Cathy

Intersection #: 2C2704

Date: 11/5/98

Location Priority: I. Govt'l School Health Comm. (Condos)
II. Residential Rural Agricultural Parks

Element	Severity	Item #1	Item #2	Item #3	Item #4	Item #5	Item #6	Item #7	Remarks
A	BA	0101D	0402K	0408G	0415S				J=6.9
B	BA	0101E	0417G						J=0.5
C	BH	0305F	0402K						J=12.0 P=5.3
D	BA	0101D	0402K	0408G	0417G				J=1.3
E									
F									
G									
H									
I									
J									
K									
L									

Remarks:

☐ ARCHITECTURAL
☐ STRUCTURAL
☐ CIVIL
☐ PLANNING

WILSON OKAMOTO & ASSOCIATES, INC.
ENGINEERS • PLANNERS

COMPUTED BY _____
CHECKED BY _____
DATE _____ 19 ____

PROJECT _____

SHEET NO. ____ OF ____ SHEET

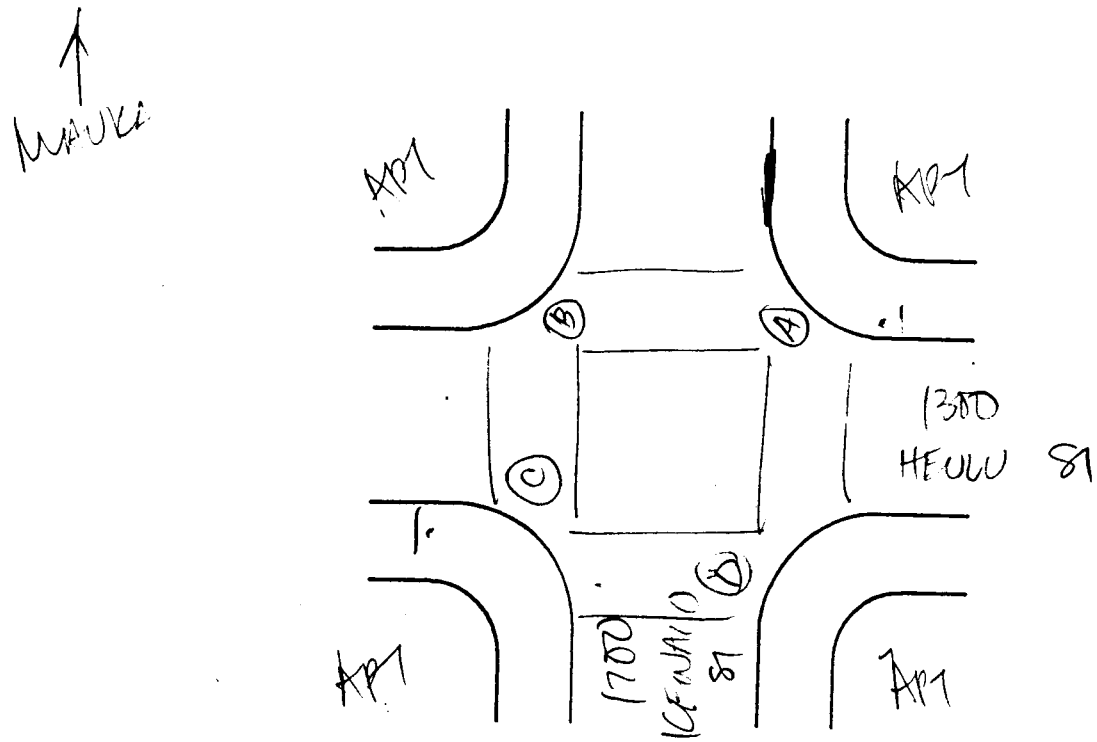

Intersection:

Element	a (ft-in)	b (ft-in)	c (ft-in)	d (ft-in)	e (ft-in)	f (ft-in)	g (ft-in)	h (ft-in)	i (%)	j (%)	k (%)	l (%)	m (%)	n (%)	o (%)	p (%)	q (%)	r (%)	s (%)	t (in.)	u (in.)	v (in.)	w (in.)
A	7.1				<4				3.9	-6.8							3.7	-1.0	7.3	10	—		
B	4				<4				10	0.5							5.1	—	[illegible]	0			
C	5	[illegible]	4	3.9	<4	8	0	8	[illegible]	[illegible]	9.1	7.6	[illegible]	16.8	4.4	5.3	2.1	—	-4.4	5	5		
D	[illegible]				<4				21	13							5.3	7.8	3.0	5			
E																							
F																							
G																							
H																							
I																							
J																							

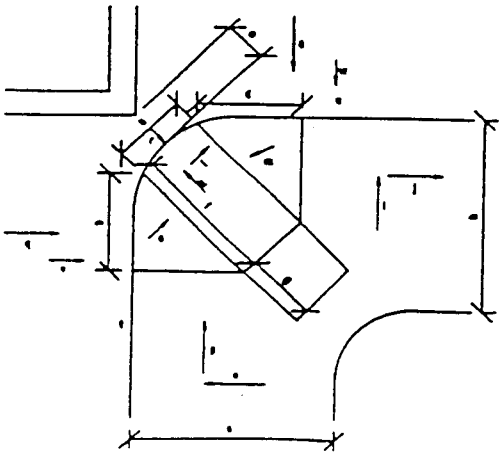

(A) el = 4+

(B) FLUSH W/ AC / el < 4

(C) RIG - 1/4"
el = 4+

(D) el = 4+

ADA Curb Ramp Recommendations Form

Cross Streets: 1400 HELU ST / 1700 KEEAUMOKU ST

Bus Stop? Yes (No)

Surveyor: Cathy

Intersection #: 2C2705

Location Priority: I. Govt'l (School) Health Comm. Condos
II. Residential Rural Agricultural Parks

Date: 11/5/98

Element	Severity	Item #1	Item #2	Item #3	Item #4	Item #5	Item #6	Item #7	Remarks
A	BA	0101G							J=2.0
B	BA	0101E	0417G						J=1.0
C	BA	0101D	0402K	0417G					J=2.5
D	PSH	0304AJ	0401J						J=1.6
E	MI	0208G	0303G	0401J					P=0.9
F									
G									
H									
I									
J									
K									
L									

Remarks:

(A) NO SIDEWALK

Wilson Okamoto Associates, Inc.

Hecker Designs, Inc.

☐ ARCHITECTURAL
☐ STRUCTURAL
☐ CIVIL
☐ PLANNING

WILSON OKAMOTO & ASSOCIATES, INC.
ENGINEERS • PLANNERS

COMPUTED BY _____
CHECKED BY _____
DATE _____ 19 ____

PROJECT _____

SHEET NO. ____ OF ____ SHEET

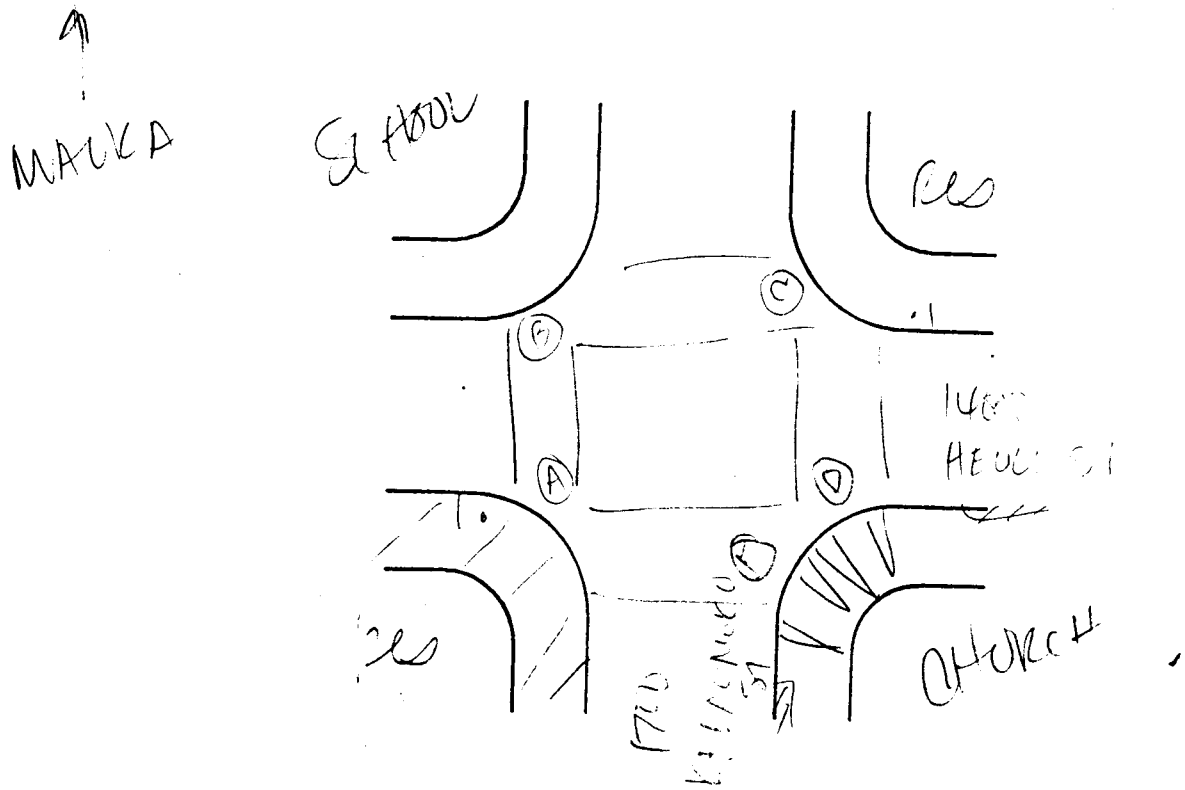

Intersection: 2C2705

Element	a (ft-in)	b (ft-in)	c (ft-in)	d (ft-in)	e (ft-in)	f (ft-in)	g (ft-in)	h (ft-in)	i (%)	j (%)	k (%)	l (%)	m (%)	n (%)	o (%)	p (%)	q (%)	r (%)	s (%)	t (in.)	u (in.)	v (in.)	w (in.)
A																							
B	[illegible]				[illegible]				6.0	1.0							[illegible]	—	1.3	2 1/2			
C	8				[illegible]				2.1	-2.5							-3.4	—	7.2	—			
D	[illegible]	6	3.1	6	—	4.1	4	[illegible]	[illegible]	-1.6	8.5	0.7	12.9	7.7				1.2	1.0	5	5	0	—
E	[illegible]	6	3.1	6	—	4	4	[illegible]	—		5.6	-4.0	10.0	7.2	2.7	-0.9	3.4	2.3	—	5	5	0	—
F																							
G																							
H																							
I																							
J																							

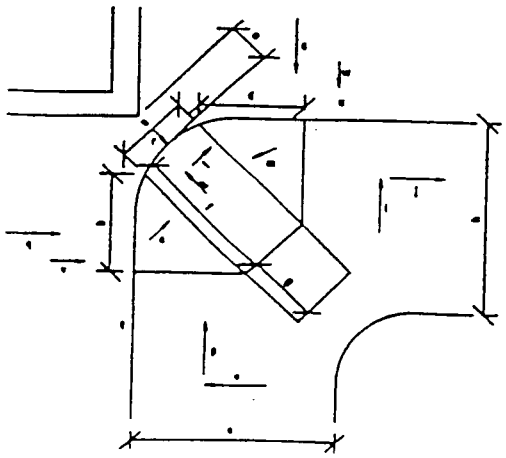

B) el<4, SOUN E
C) el>4
D) E) NOT IN [illegible]

ADA Curb Ramp Recommendations Form

Cross Streets: KEFAUNUKU ST / MOKU PL

Bus Stop? Yes (No)

Surveyor: Cathy

Intersection #: 2C2706

Date: 11/5/98

Location Priority: I. Govt'l School Health (Comm.) Condos
II. Residential Rural Agricultural Parks

Element	Severity	Item #1	Item #2	Item #3	Item #4	Item #5	Item #6	Item #7	Remarks
A	BA	0101G							
B	BA	0101G							
C									
D									
E									
F									
G									
H									
I									
J									
K									
L									

Remarks:

(A) NO SIDEWALK TO CROSS TO

(B) NO SIDEWALK

☐ ARCHITECTURAL
☐ STRUCTURAL
☐ CIVIL
☐ PLANNING

WILSON OKAMOTO & ASSOCIATES, INC.
ENGINEERS • PLANNERS

COMPUTED BY _____
CHECKED BY _____
DATE _____ 19 ____

PROJECT _____
SHEET NO. ____ OF ____ SHEET

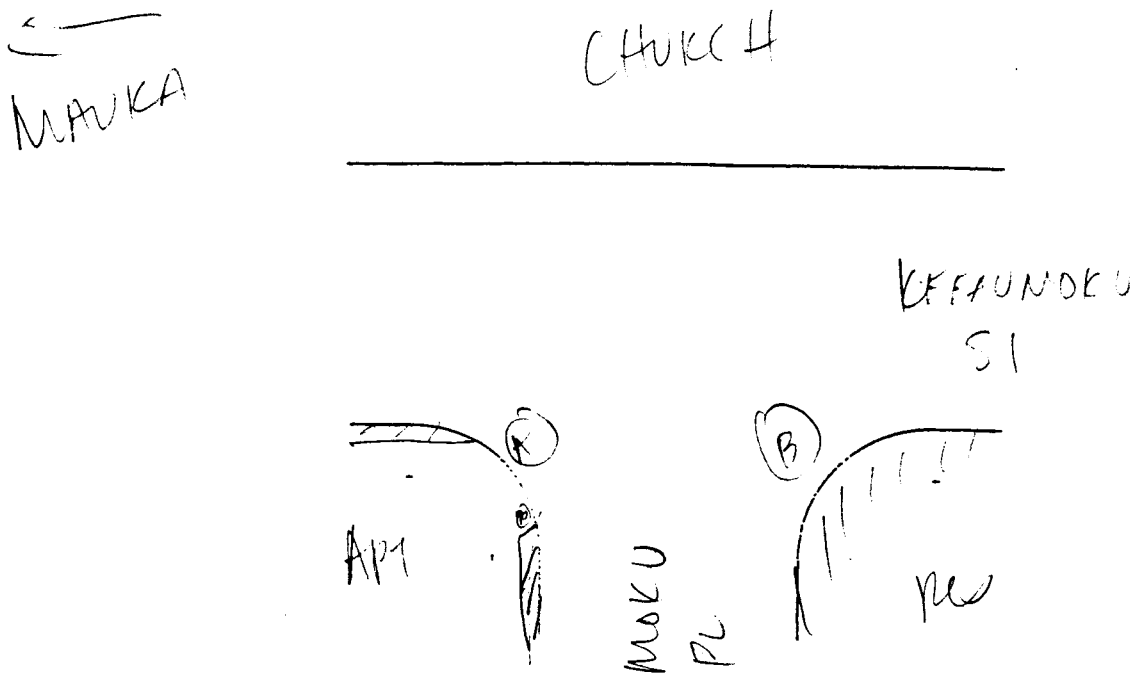

Intersection:

Element	a (ft-in)	b (ft-in)	c (ft-in)	d (ft-in)	e (ft-in)	f (ft-in)	g (ft-in)	h (ft-in)	i (%)	j (%)	k (%)	l (%)	m (%)	n (%)	o (%)	p (%)	q (%)	r (%)	s (%)	t (in.)	u (in.)	v (in.)	w (in.)
A									G.U.H.C											0			
B																							
C																							
D																							
E																							
F																							
G																							
H																							
I																							
J																							

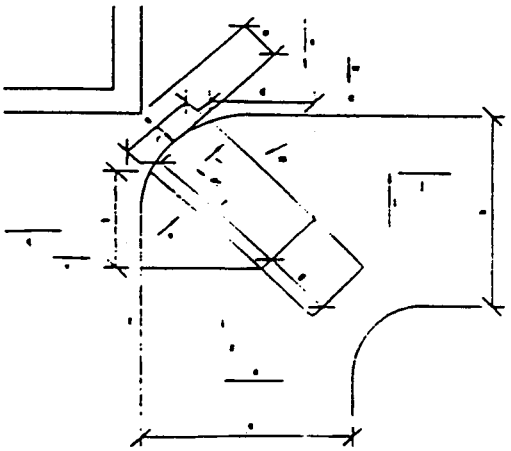

ADA Curb Ramp Recommendations Form

Cross Streets: 1500 ENDS LN / 1500 MAKIKI ST

Bus Stop? Yes (No)

Surveyor: Cathy

Intersection #: 2C 2707

Location Priority: I. Govt'l School Health (Comm. Condos)
II. Residential Rural Agricultural Parks

Date: 11/5/98

Element	Severity	Item #1	Item #2	Item #3	Item #4	Item #5	Item #6	Item #7	Remarks
A	BA	0101G							J=2.0
B	BA	0101G							J=2.0
C	BA	0101AJ							J=1.5
D	BA	0101AJ							J=1.9
E									
F									
G									
H									
I									
J									
K									
L									

Remarks:

(A) NO SIDEWALK

(B) NO SIDEWALK TO CROSS TO

Wilson Okamoto Associates, Inc.

Hecker Designs, Inc.

☐ ARCHITECTURAL
☐ STRUCTURAL
☐ CIVIL
☐ PLANNING

WILSON OKAMOTO & ASSOCIATES, INC.
ENGINEERS • PLANNERS

COMPUTED BY _____
CHECKED BY _____
DATE _____ 19 ____

PROJECT _____

SHEET NO. ____ OF ____ S

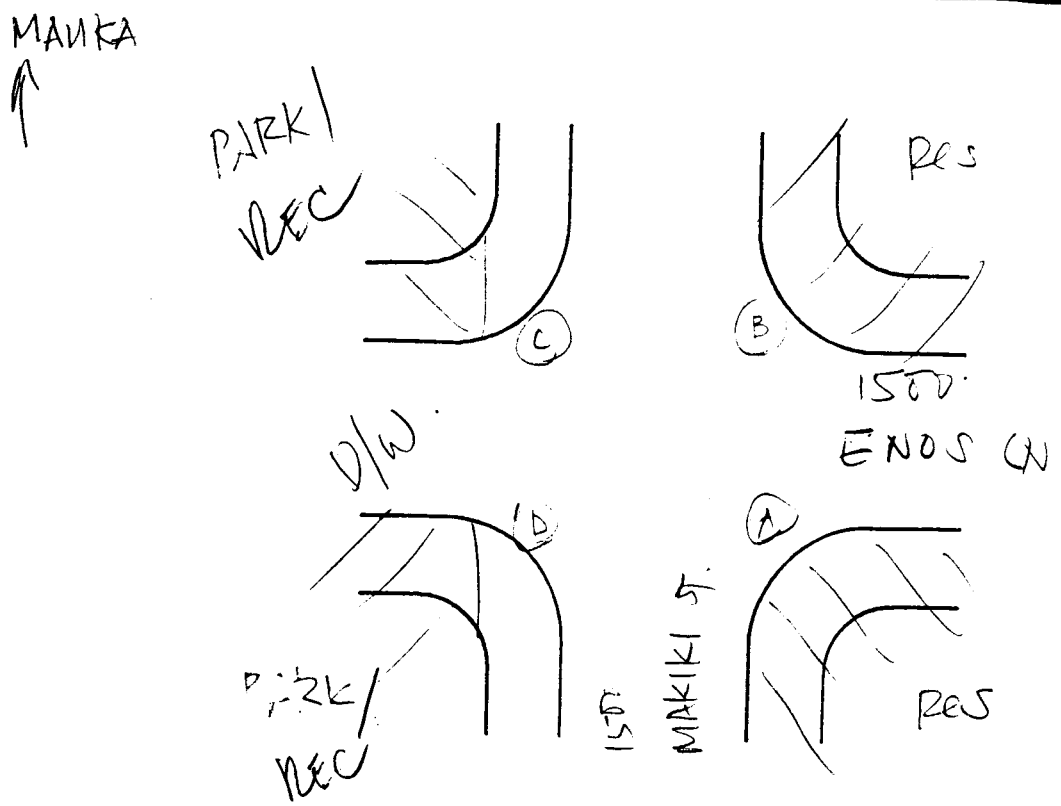

Intersection:

Element	a (ft-in)	b (ft-in)	c (ft-in)	d (ft-in)	e (ft-in)	f (ft-in)	g (ft-in)	h (ft-in)	i (%)	j (%)	k (%)	l (%)	m (%)	n (%)	o (%)	p (%)	q (%)	r (%)	s (%)	t (in.)	u (in.)	v (in.)
A																						
B																						
C									3.6	-1.5										2½		
D									-0.5	1.9							2.7			3½		
E																	2.5			3½		
F																						
G																						
H																						
I																						
J																						

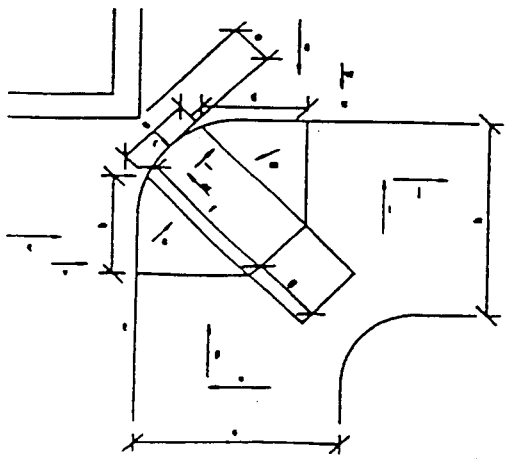

ADA Curb Ramp Recommendations Form

Cross Streets: 1600 MAKIKI ST | 1500 WILDER AVE

Intersection #: 2C 2708

Date: 11/5/98

Bus Stop? Yes No

Surveyor: Cathy

Location Priority: I. Govt'l School Health Comm. Condos
II. Residential Rural Agricultural Parks

Element	Severity	Item #1	Item #2	Item #3	Item #4	Item #5	Item #6	Item #7	Remarks
A	PSH	0304D	0408G	0415S					J=1.3 P:4.4
B	PSH	0305AK	0417G	0415S					J=2.3 P:0.8
C	M1	0303G	0501G	1004G					J=0.1 P=0.3
D	PSH	0402E							J=1.1 P=1.6
E	M1	0207G	0303G	0501G	0417G				J=3.7
F	PSH	0305E							P=3.0
G									
H									
I									
J									
K									
L									

Remarks:

☐ ARCHITECTURAL
☐ STRUCTURAL
☐ CIVIL
☐ PLANNING

WILSON OKAMOTO & ASSOCIATES, INC.
ENGINEERS • PLANNERS

COMPUTED BY _____
CHECKED BY _____
DATE _____ 19 ____

PROJECT _____

SHEET NO. ____ OF ____ SI

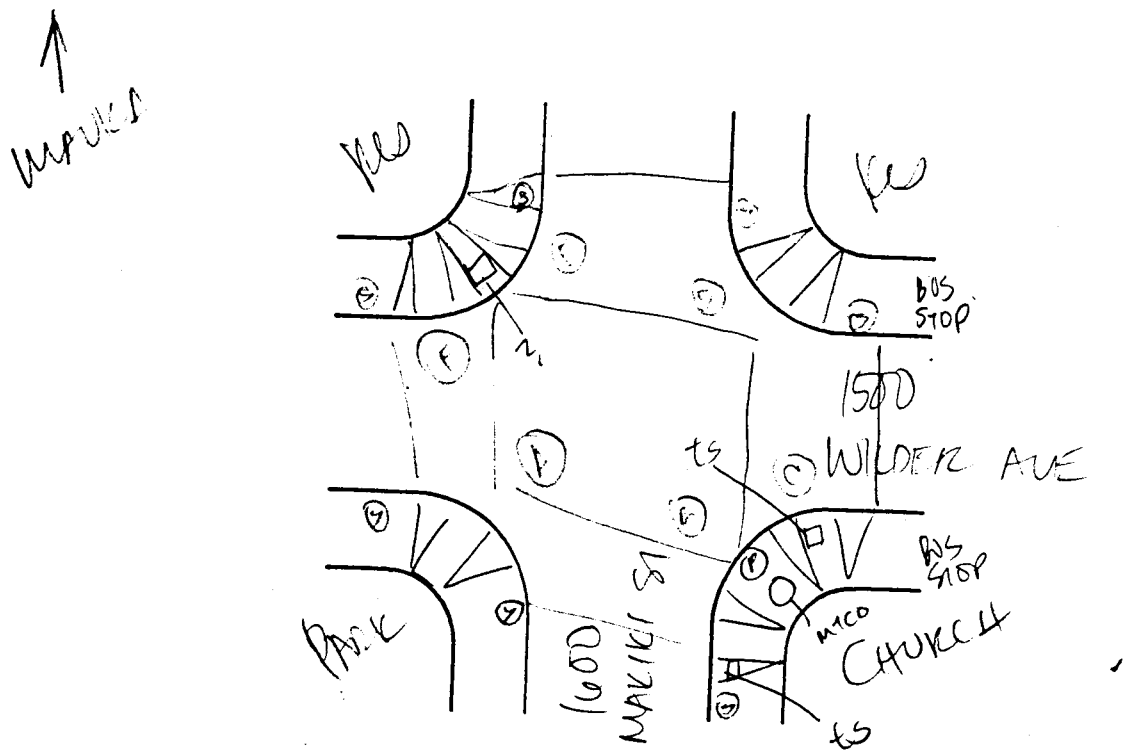

Intersection:

Element	a (ft-in)	b (ft-in)	c (ft-in)	d (ft-in)	e (ft-in)	f (ft-in)	g (ft-in)	h (ft-in)	i (%)	j (%)	k (%)	l (%)	m (%)	n (%)	o (%)	p (%)	q (%)	r (%)	s (%)	t (in.)	u (in.)	v (in.)
A	8	6	5-10	5-10	4	8	0	8	3.0	1.3	7.7	2.4	8.5	12.2	2.2	4.4	4.8	7.0	3.3	5	4	1
B	6-6	2-4	4	2-6	—	6-6	0	6-6	1.4	-2.3	9.8	-2.0	25.0	9.4	1.3	-0.8	5.4	1.4	—	3	3 1/2	3+
C	6-4	4-1	4	4	—	6-6	0	6-6	2.4	-0.1	7.6	0.0	9.3	8.8	1.3	-0.3	4.8	—	—	3	4	—
D	7	4	4	4-5	2.4	7	0	7	1.9	-1.1	7.8	1.3	8.8	9.6	3.4	-1.6	0.7	—	4.9	2 1/2	2	—
E	7	3-10	3-4	4	—	7	0	7	-0.7	3.7	3.7	2.0	6.7	11.4	—	—	5.0	—	—	3	2	—
F	7	3-6	3-3	3	—	7	0	7	—	—	8.4	0.2	16.3	24.8	-3.8	3.0	0.5	—	—	2 1/2	3	—
G																						
H																						
I																						
J																						

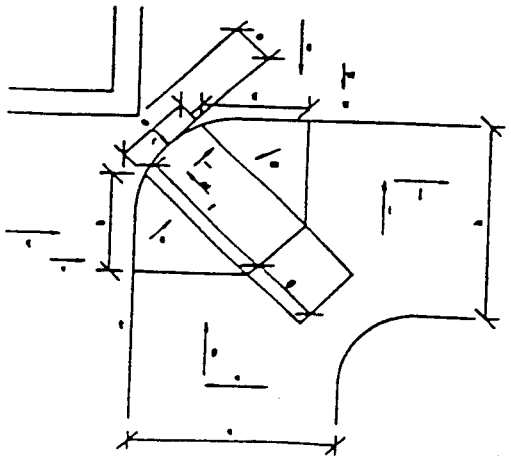

(B) el<4 SOLN (F)
K/G - 1/4"

(F) SOLN E