Photo Log

Surveyor: Cathy
Date: 11/05/98a

Photocard #	Cross Streets	Intersection #	Element	Database Photo #
1	Ernest/Green	2C2672	A	1
2			B	1
3			C	1
4			D	1
5	Ernest/Lunalilo	2C2673	A	1
6			B	1
7	Magazine/Thurston	2C2674	A	1
8			B	1
9	Nehoa/Prospect	2C2675	A	1
10			B	1
11			C	1
12			D	1
13			E	1
14			F	1
15			G	1
16	Prospect Pl/Prospect St	2C2676	A	1
17			B	1
18	Awaiolimu/Nehoa/Pensacola	2C2677	A	1
19			B	1
20			C	1
21			D	1
22			E	1
23			F	1
24			G	1
25	Pensacola/Prospect	2C2678	A	1
26			B	1
27	Pensacola/Piikoi	2C2679	A	1
28			B	1
29			C	1
30			D	1
31			E	1
32			F	1
33	Pensacola/Wilder	2C2680	A	1
34			B	1
35			C	1
36			D	1
37			E	1
38			F	1
39			G	1
40			H	1
41	Karatti Ln/Pensacola	2C2681	A	1
42			B	1
43	Davenport/Pensacola	2C2682	A	1

44	Davenport/Pensacola	2C2682	B	1
45			C	1
46			D	1
47	Hassinger/Pensacola	2C2683	A	1
48			B	1
49			C	1
50	Lunalilo/Pensacola	2C2684	A	1
51			B	1
52			C	1
53			D	1
54	Lunalilo/Piikoi	2C2685	A	1
55			B	1
56			C	1
57			D	1
58			E	1
59			F	1
60			G	1
61	Hassinger/Piikoi	2C2686	A	1
62			B	1
63			C	1
64	Davenport/Piikoi	2C2687	A	1
65			B	1
66	Piikoi Pl/Piikoi St	2C2688	A	1
67	Piikoi/Wilder	2C2689	A	1
68			B	1
69			C	1
70			D	1
71			E	1
72	Mott-Smith/Lewalani/Piikoi	2C2690	A	1
73			B	1
74	Lewalani/Nehoa	2C2691	A	1
75			B	1
76			C	1
77			D	1
78			E	1
79	Mott-Smith/Nehoa	2C2692	A	1
80			B	1
81			C	1
82			D	1
83			E	1
84	Kewalo/Nehoa	2C2693	A	1
85			B	1
86	Dominis/Makiki	2C2694	A	1
87			B	1
88			C	1
89			D	1
90	Makiki/Nehoa	2C2695	A	1
91			B	1
92			C	1
93			D	1
94	Keeaumoku/Nehoa	2C2696	A	1

95	Keeaumoku/Nehoa	2C2696	B	1
96			C	1
97			D	1
98	Nehoa Pl/Nehoa St	2C2697	A	1
99			B	1

ADA Curb Ramp Recommendations Form

Cross Streets: 1430 ERNEST ST / 1452 GREEN ST

Bus Stop? Yes (No)

Surveyor: Cathy

Intersection #: 2C 2672

Date: 11/5/98

Location Priority: I. Govt'l School Health Comm. (Condos) II. Residential Rural Agricultural Parks

Element	Severity	Item #1	Item #2	Item #3	Item #4	Item #5	Item #6	Item #7	Remarks
A	BA	0101G							J=13.0
B	BA	0101G							J=13.1
C	BA	0101G							J=13.0
D	BSH	0209F	0408G	0418G	0415S				J=11.3 P=14.4
E									
F									
G									
H									
I									
J									
K									
L									

Remarks:

(A) (C) NO SIDEWALK

(B) NO SIDEWALK TO CROSS TO

Wilson Okamoto Associates, Inc.

Hecker Designs, Inc.

☐ ARCHITECTURAL
☐ STRUCTURAL
☐ CIVIL
☐ PLANNING

WILSON OKAMOTO & ASSOCIATES, INC.
ENGINEERS • PLANNERS

COMPUTED BY _____
CHECKED BY _____
DATE _____ 19 ____

PROJECT _____

SHEET NO. ____ OF ____ SHEET

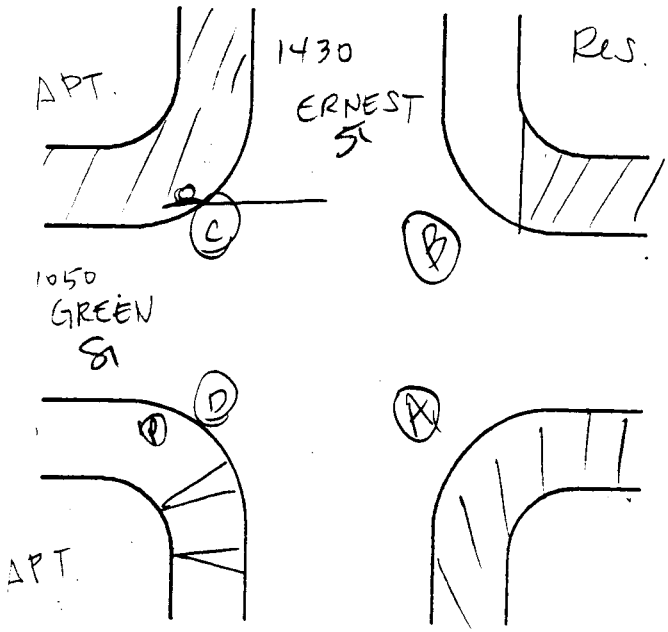

Intersection:

Element	a (ft-in)	b (ft-in)	c (ft-in)	d (ft-in)	e (ft-in)	f (ft-in)	g (ft-in)	h (ft-in)	i (%)	j (%)	k (%)	l (%)	m (%)	n (%)	o (%)	p (%)	q (%)	r (%)	s (%)	t (in.)	u (in.)	v (in.)	w (in.)
A																							
B	3-6									13.1													
C																				6			
D	7-8	4	3-10	3-10	—	7-7	6	7-8	10.9	11.3	6.2	12.8	0.3	20	-08	14.6	8.5	6.8		5½	5¼	2"	—
E																							
F																							
G																							
H																							
I																							
J																							

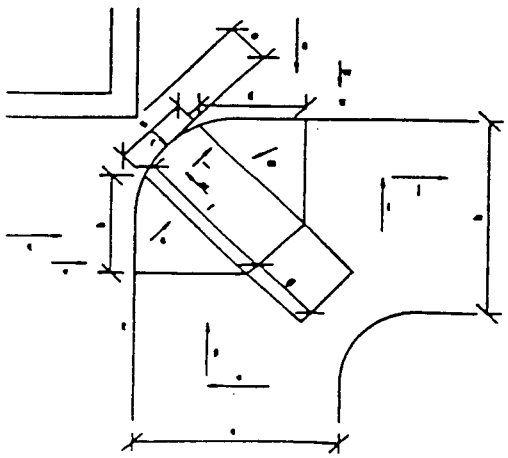

ADA Curb Ramp Recommendations Form

Cross Streets: 1400 ERNEST ST / 1050 LUNALILO ST

Bus Stop? Yes (No)

Surveyor: Cathy

Intersection #: 2C2673

Location Priority: I. Govt'l School Health (Comm) Condos
II. Residential Rural Agricultural Parks

Date: 11/5/98

Element	Severity	Item #1	Item #2	Item #3	Item #4	Item #5	Item #6	Item #7	Remarks
A	PSH	0405Q							V=2.0
B	PSH	0304D	0411R	0417G	0415S				V=2.0
C									
D									
E									
F									
G									
H									
I									
J									
K									
L									

Remarks:

☐ ARCHITECTURAL
☐ STRUCTURAL
☐ CIVIL
☐ PLANNING

WILSON OKAMOTO & ASSOCIATES, INC.
ENGINEERS • PLANNERS

COMPUTED BY _____
CHECKED BY _____
DATE _____ 19 ____

PROJECT _____
SHEET NO. ___ OF ___ SHEET

H-1

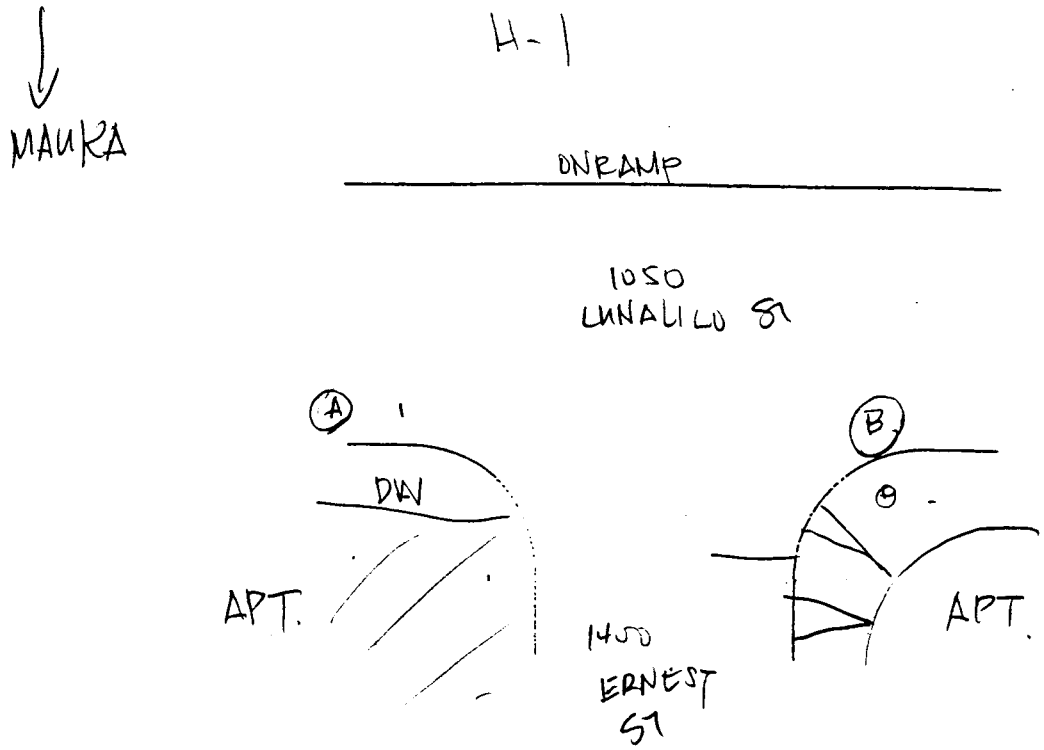

Intersection:

Element	a (ft-in)	b (ft-in)	c (ft-in)	d (ft-in)	e (ft-in)	f (ft-in)	g (ft-in)	h (ft-in)	i (%)	j (%)	k (%)	l (%)	m (%)	n (%)	o (%)	p (%)	q (%)	r (%)	s (%)	t (in.)	u (in.)	v (in.)	w (in.)
A											-2.0												
B	7	4-1	3-10	4	-	8-2	0	9	3-9	-1-0	11.5	5-2	8-5	13-6	3-0	7-7	5-4	-13-7	—	5½	5¼	2	—
C																							
D																							
E																							
F																							
G																							
H																							
I																							
J																							

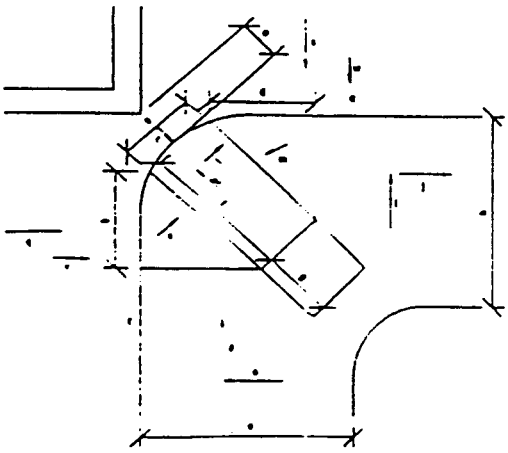

(A) Flush w/ AC
½" drop rp gutter

ADA Curb Ramp Recommendations Form

Cross Streets: 1500 MAGAZINE ST / 1500 THURSTON ST

Bus Stop? Yes (No)

Surveyor: Cathy

Intersection #: 2C 2614

Location Priority: I. Govt'l School Health Comm. (Condos) II. Residential Rural Agricultural Parks

Date: 11/5/98

Element	Severity	Item #1	Item #2	Item #3	Item #4	Item #5	Item #6	Item #7	Remarks
A	BA	0101G							V = 2.0
B	BA	0101G							V = 2.0
C									
D									
E									
F									
G									
H									
I									
J									
K									
L									

Remarks: (A) (B) No SIDEWALKS

Wilson Okamoto Associates, Inc.

Hecker Designs, Inc.

☐ ARCHITECTURAL
☐ STRUCTURAL
☐ CIVIL
☐ PLANNING

WILSON OKAMOTO & ASSOCIATES, INC.
ENGINEERS • PLANNERS

COMPUTED BY _____
CHECKED BY _____
DATE _____ 19 ____

PROJECT _____
SHEET NO. ____ OF ____ SHEET

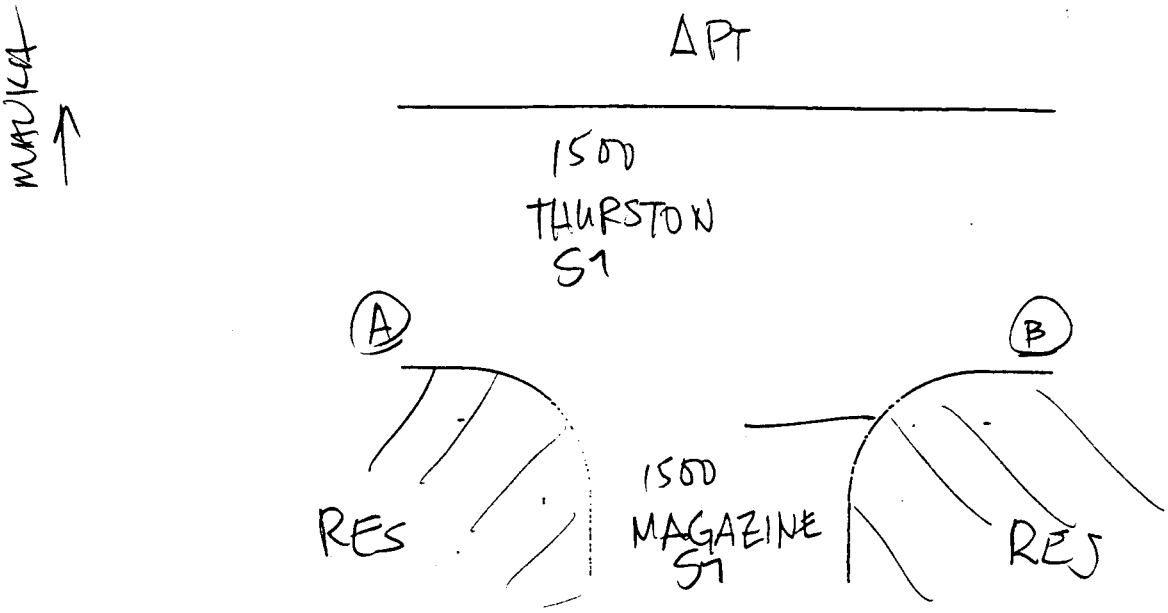

Intersection:

Element	a (ft-in)	b (ft-in)	c (ft-in)	d (ft-in)	e (ft-in)	f (ft-in)	g (ft-in)	h (ft-in)	i (%)	j (%)	k (%)	l (%)	m (%)	n (%)	o (%)	p (%)	q (%)	r (%)	s (%)	t (in.)	u (in.)	v (in.)	w (in.)
A																							
B																							
C																							
D																							
E																							
F																							
G																							
H																							
I																							
J																							

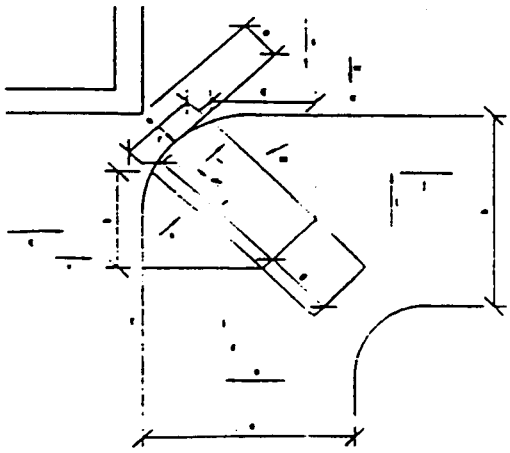

ADA Curb Ramp Recommendations Form

Cross Streets: 1000 NE HIGH ST / 1700 PROSPECT ST

Bus Stop? Yes No

Surveyor: Cathy

Intersection #: 2C 2675

Date: 11/5/98

Location Priority: I. Govt'l School Health Comm. Condos
II. Residential Rural Agricultural Parks

Element	Severity	Item #1	Item #2	Item #3	Item #4	Item #5	Item #6	Item #7	Remarks
A	BA	0101G							J=5.0
B	BA	0101G							J=5.0
C	BA	0101G							J=5.0
D	BA	0101G							J=5.1
E	BA	0101E							J=10.0
F	BA	0101E							J=10.0
G	BA	0101G							J=10.0
H									
I									
J									
K									
L									

Remarks:

(A)(B)(C) NO SIDEWALKS

(D) NO SIDEWALK TO CROSS TO AC. SIDEWALK.

(E)(F) AC SIDEWALK

(G) NO SIDEWALK

Wilson Okamoto Associates, Inc.

Hecker Designs, Inc.

☐ ARCHITECTURAL
☐ STRUCTURAL
☐ CIVIL
☐ PLANNING

WILSON OKAMOTO & ASSOCIATES, INC.
ENGINEERS • PLANNERS

COMPUTED BY _____
CHECKED BY _____
DATE _____ 19 ____

PROJECT _____
SHEET NO. ___ OF ___ SHEET

MAUKA

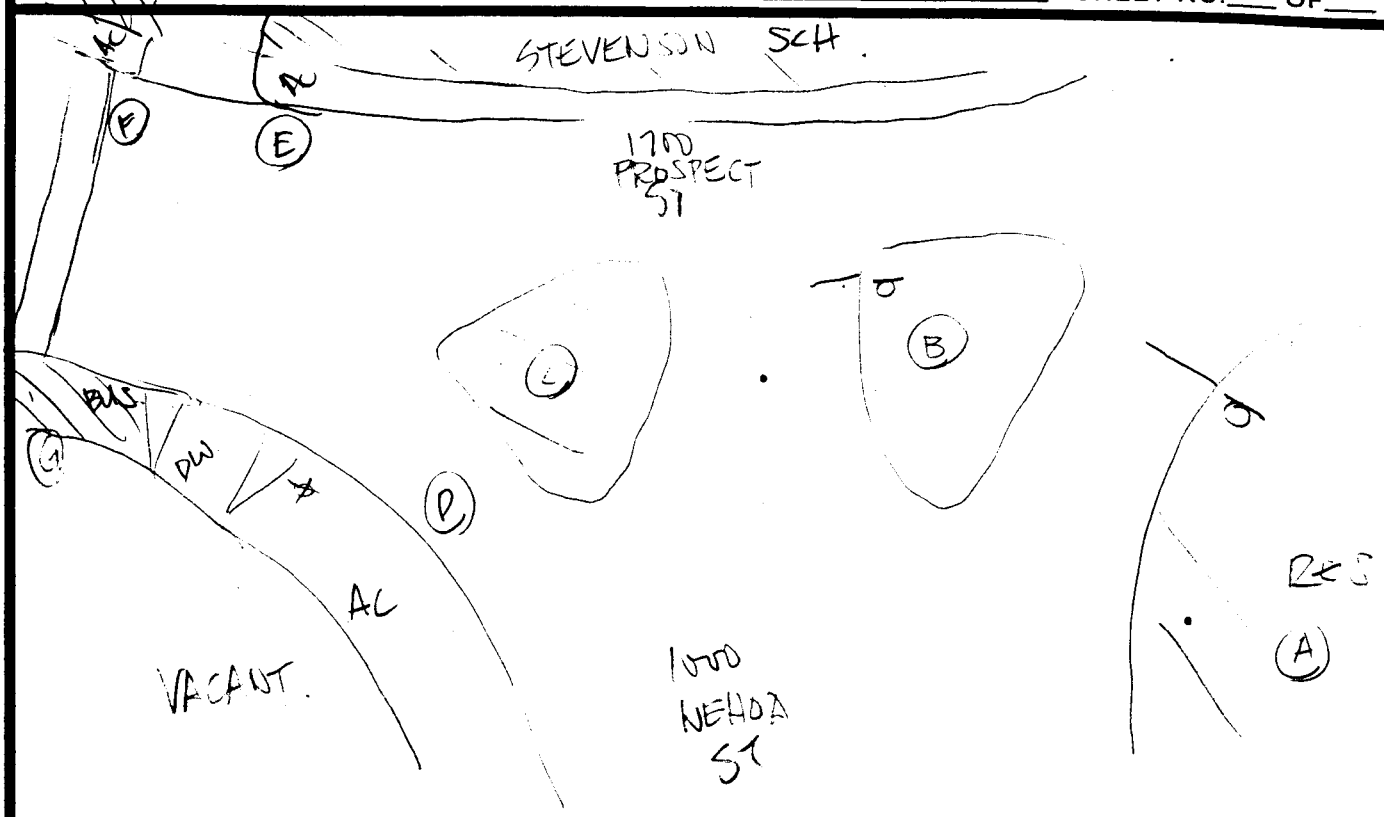

Intersection:

Element	a (ft-in)	b (ft-in)	c (ft-in)	d (ft-in)	e (ft-in)	f (ft-in)	g (ft-in)	h (ft-in)	i (%)	j (%)	k (%)	l (%)	m (%)	n (%)	o (%)	p (%)	q (%)	r (%)	s (%)	t (in.)	u (in.)	v (in.)	w (in
A																							
B																							
C																							
D										5.1													
E										~10													
F										~10													
G										~10													
H																							
I																							
J																							

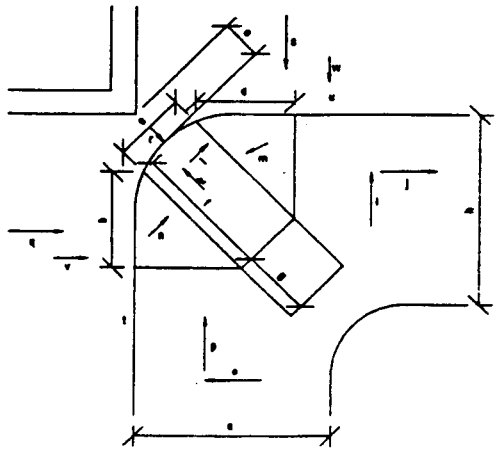

ADA Curb Ramp Recommendations Form

Cross Streets: 1200 PROSPECT PL | 1150 PROSPECT ST

Intersection #: 2C2676

Date: 11/5/98

Bus Stop? Yes (No)

Surveyor: Cathy

Location Priority: I. Govt'l (School) Health Comm. Condos
II. Residential Rural Agricultural Parks

Element	Severity	Item #1	Item #2	Item #3	Item #4	Item #5	Item #6	Item #7	Remarks
A	BA	6101G							J=7.0
B	BA	6101G							↓
C									
D									
E									
F									
G									
H									
I									
J									
K									
L									

Remarks:

(A) (B) NO SIDEWALKS

Wilson Okamoto Associates, Inc.

Hecker Designs, Inc.

☐ ARCHITECTURAL
☐ STRUCTURAL
☐ CIVIL
☐ PLANNING

WILSON OKAMOTO & ASSOCIATES, INC.
ENGINEERS • PLANNERS

COMPUTED BY _____
CHECKED BY _____
DATE _____ 19 ____

PROJECT _____
SHEET NO. ____ OF ____ SHEET

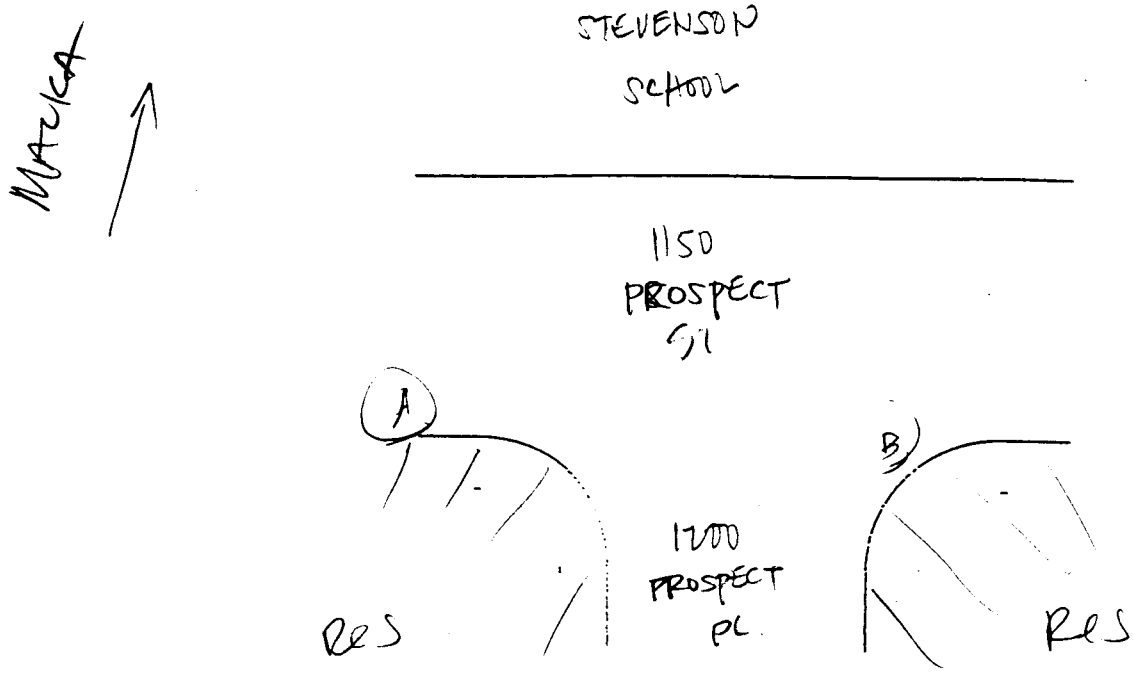

Intersection:

Element	a (ft-in)	b (ft-in)	c (ft-in)	d (ft-in)	e (ft-in)	f (ft-in)	g (ft-in)	h (ft-in)	i (%)	j (%)	k (%)	l (%)	m (%)	n (%)	o (%)	p (%)	q (%)	r (%)	s (%)	t (in.)	u (in.)	v (in.)	w (in.)
A																							
B																							
C																							
D																							
E																							
F																							
G																							
H																							
I																							
J																							

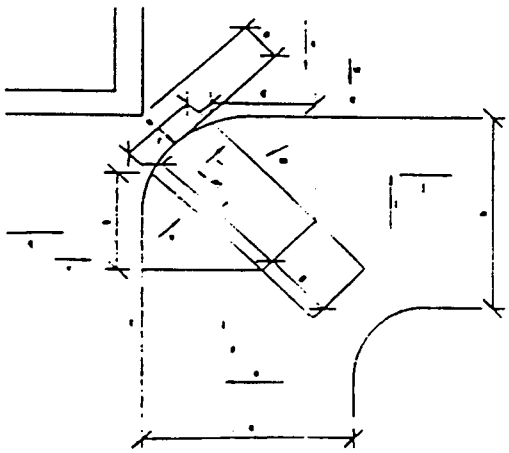

ADA Curb Ramp Recommendations Form

Cross Streets: KWAIOLIMU ST / NEHOA ST / PENSACOLA ST

Bus Stop? Yes (No)

Surveyor: Cathy

Intersection #: 2C 2677

Location Priority: I. Govt'l (School) Health Comm. Condos
II. Residential Rural Agricultural Parks

Date: 11/5/98

Element	Severity	Item #1	Item #2	Item #3	Item #4	Item #5	Item #6	Item #7	Remarks
A	BA	0101G							J=2.0
B	BA	0101G							J=2.0
C	BA	0101G							J=2.0
D	BA	0101G							J=2.0
E	NB								J=2.0
F	PSH	0305D	0411R						J=4.6 P=7.8
G	PSH	0204D	0408G	0418G	0413G	0402K	0422W		J=0.5 P=1.6
H									
I									
J									
K									
L									

Remarks:

(A) (C) (D) NO SIDEWALK

(B) NO SIDEWALK TO ACCESS AT THIS CORNER. AC.

☐ ARCHITECTURAL
☐ STRUCTURAL
☐ CIVIL
☐ PLANNING

WILSON OKAMOTO & ASSOCIATES, INC.
ENGINEERS • PLANNERS

COMPUTED BY _____
CHECKED BY _____
DATE _____ 19 ____

PROJECT _____
SHEET NO. ____ OF ____ SHEET

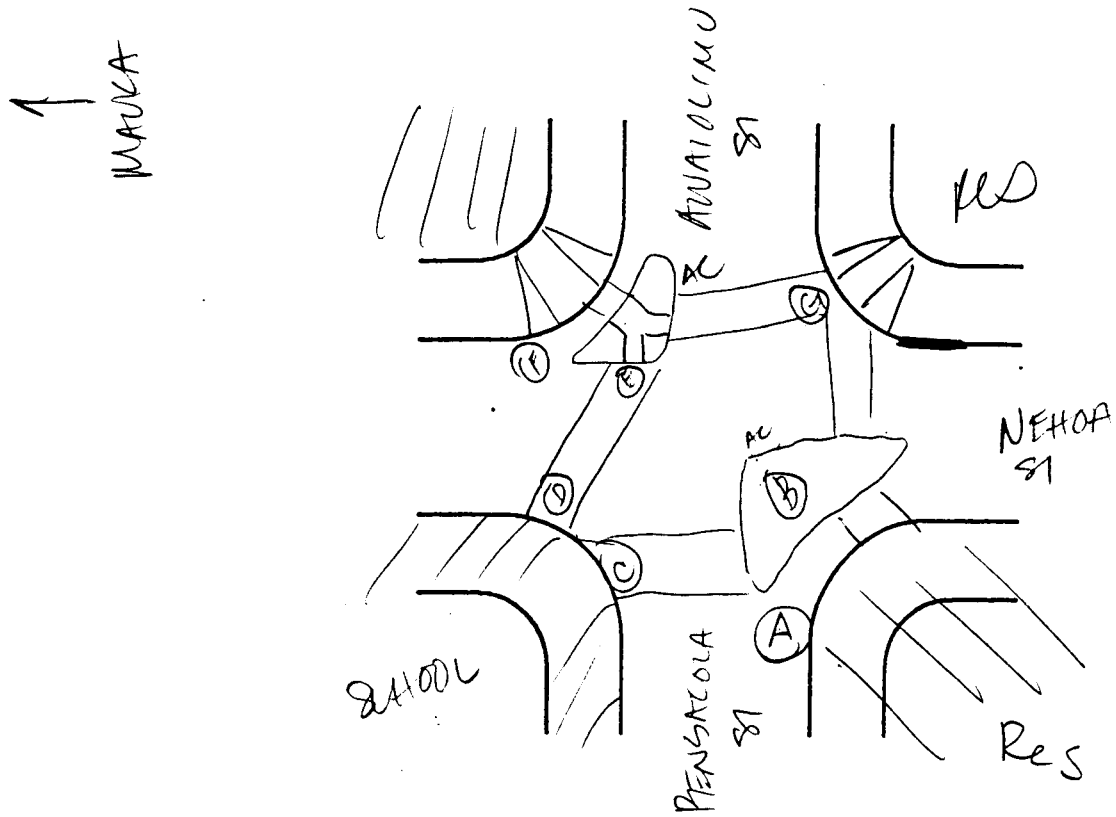

Intersection:

Element	a (ft-in)	b (ft-in)	c (ft-in)	d (ft-in)	e (ft-in)	f (ft-in)	g (ft-in)	h (ft-in)	i (%)	j (%)	k (%)	l (%)	m (%)	n (%)	o (%)	p (%)	q (%)	r (%)	s (%)	t (in.)	u (in.)	v (in.)	w (in.)
A																							
B																				3			
C																							
D																							
E																							
F	6-3	6	3	6	–	6-6	0	6-3	-0.2	4.6	9.7	2.9	7.5	15.5	3.1	2.8	3.9	13.1	–	6 1/2	6 1/4	0	–
G	6-2	6-2	3	6-2	4	6-4	0	6-2	1.7	0.5	15.3	4.5	13.5	13.0	4.2	1.6	3.6	6.9	9.4	8 1/6	7	1/8	1/4
H																							
I																							
J																							

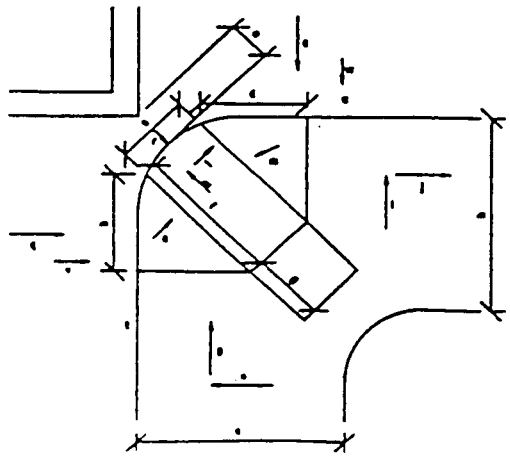

(F) R/G 1/4"

(G) el 74
PONDING

ADA Curb Ramp Recommendations Form

Cross Streets: 1450 PENSACOLA ST / 1700 PROSPECT ST

Bus Stop? Yes No

Surveyor: Cathy

Intersection #: 2C2678

Location Priority: I. Govt'l School Health Comm. Condos
II. Residential Rural Agricultural Parks

Date: 11/5/98

Element	Severity	Item #1	Item #2	Item #3	Item #4	Item #5	Item #6	Item #7	Remarks
A	BA	0101G							J=2.0
B	BA	0101G							J=3.1
C									
D									
E									
F									
G									
H									
I									
J									
K									
L									

Remarks:

A NO SIDEWALK

B NO SIDEWALK TO CROSS TO

Wilson Okamoto Associates, Inc.

Hecker Designs, Inc.

☐ ARCHITECTURAL
☐ STRUCTURAL
☐ CIVIL
☐ PLANNING

WILSON OKAMOTO & ASSOCIATES, INC.
ENGINEERS • PLANNERS

COMPUTED BY _____
CHECKED BY _____
DATE _____ 19 ____

PROJECT _____

SHEET NO. ____ OF ____ SHEET

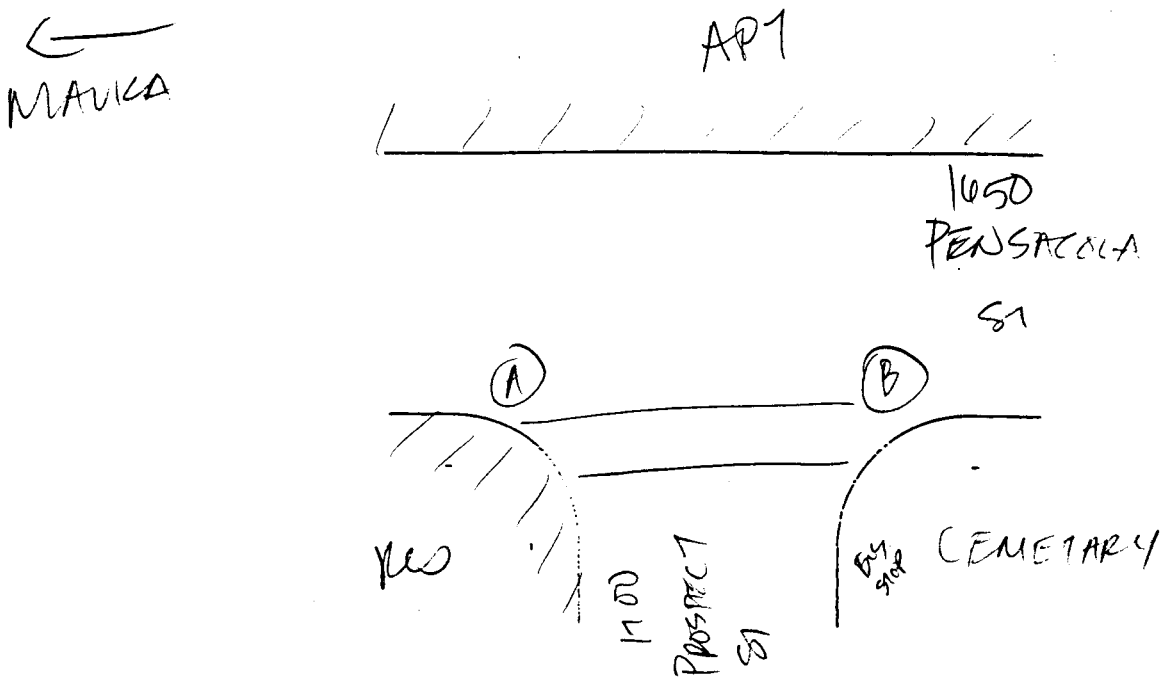

Intersection:

Element	a (ft-in)	b (ft-in)	c (ft-in)	d (ft-in)	e (ft-in)	f (ft-in)	g (ft-in)	h (ft-in)	i (%)	j (%)	k (%)	l (%)	m (%)	n (%)	o (%)	p (%)	q (%)	r (%)	s (%)	t (in.)	u (in.)	v (in.)	w (in.)
A																							
B	7-6								-0.6	3.1										<1½			
C																							
D																							
E																							
F																							
G																							
H																							
I																							
J																							

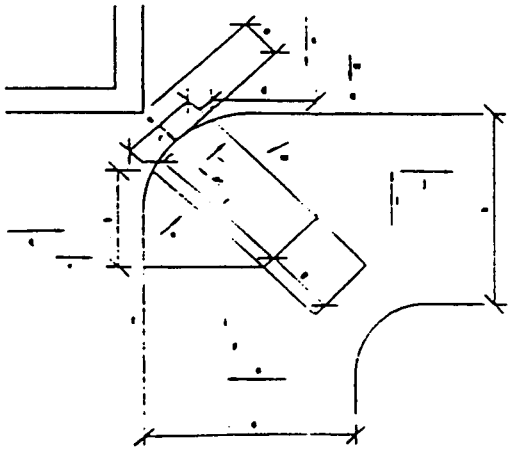

ADA Curb Ramp Recommendations Form

Cross Streets: PENSACOLA ST | PIIKOI ST

Bus Stop? Yes (No)

Surveyor: Cathy

Intersection #: 2C2679

Date: 11/5/98

Location Priority: I. Govt'l School Health Comm. (Condos)
II. Residential Rural Agricultural Parks

Element	Severity	Item #1	Item #2	Item #3	Item #4	Item #5	Item #6	Item #7	Remarks
A	BA	0101F							J=12.0
B	PSH	0305AD							J=2.0
C	PSH	0204AD							J=2.0
D	BA	0101G							J=2.0
E	PSH	0405AD (D)							J=2.0
F	BA	0101AJ							J=2.2
G									
H									
I									
J									
K									
L									

Remarks:

(D) NO SIDEWALK

(1) OTHER SIDES OF ISLAND ARE ISLAND LOT, DO THIS AS WELL SINCE NO 4' LANDING

Wilson Okamoto Associates, Inc.

Hecker Designs, Inc.

☐ ARCHITECTURAL
☐ STRUCTURAL
☐ CIVIL
☐ PLANNING

WILSON OKAMOTO & ASSOCIATES, INC.
ENGINEERS • PLANNERS

COMPUTED BY _____
CHECKED BY _____
DATE _____ 19 ____

PROJECT _____

SHEET NO.____ OF____ SHEET

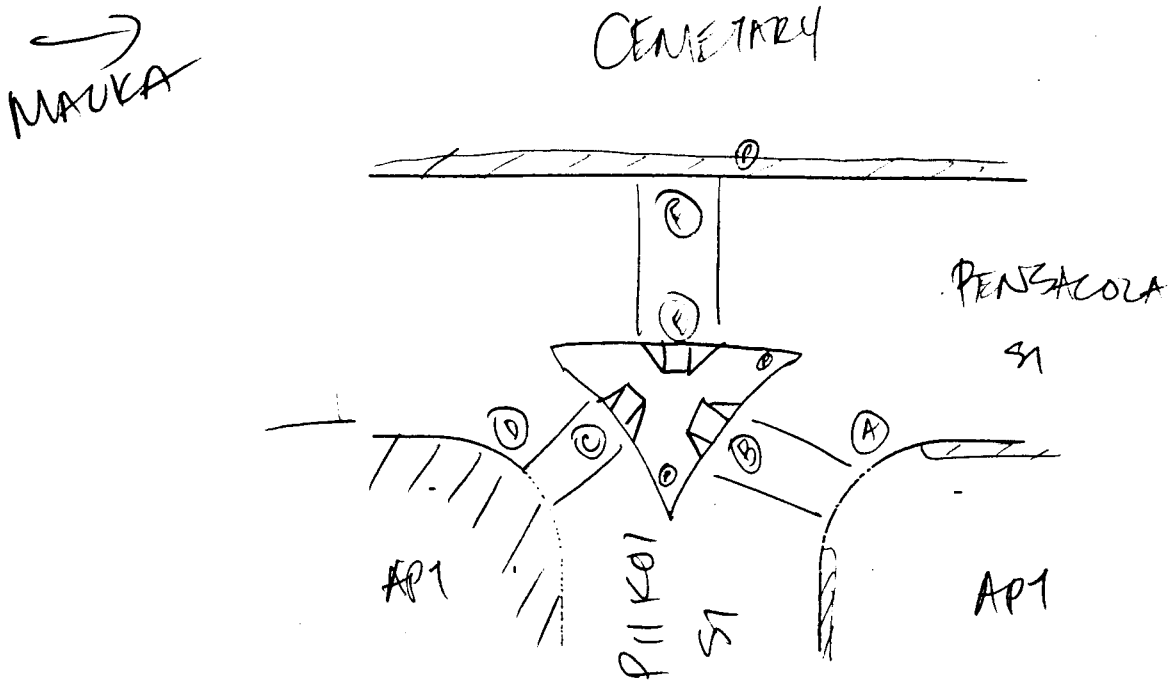

Intersection:

Element	a (ft-in)	b (ft-in)	c (ft-in)	d (ft-in)	e (ft-in)	f (ft-in)	g (ft-in)	h (ft-in)	i (%)	j (%)	k (%)	l (%)	m (%)	n (%)	o (%)	p (%)	q (%)	r (%)	s (%)	t (in.)	u (in.)	v (in.)	w (in.)
A	6.2	—	—	—	—	—	—	—	-2.9	-12.0	—	—	—	—	—	—	—	—	—	4	—	—	—
B	—	3-5	4-1	3-8	—	5	4+	—	—	—	11.1	6.2	10.3	16.2	—	—	-0.7	—	—	4 1/4	4	—	—
C	—	3.8	4-1	3-9	—	5	<4	—	—	—	13.2	-3.6	18.1	15.3	—	—	-4.2	—	—	3 3/4	4 1/4	—	—
D	—	—	—	—	—	—	—	—	—	—	—	—	—	—	—	—	—	—	—	—	—	—	—
E	—	3-7	4-1	3-6	—	5-1	<4	—	—	—	2.9	0.9	9.2	9.9	—	—	2.2	—	—	4	4	—	—
F	8+	—	—	—	—	—	—	—	3.3	2.2	—	—	—	—	—	—	3.7	—	—	5	—	—	—
G																							
H																							
I																							
J																							

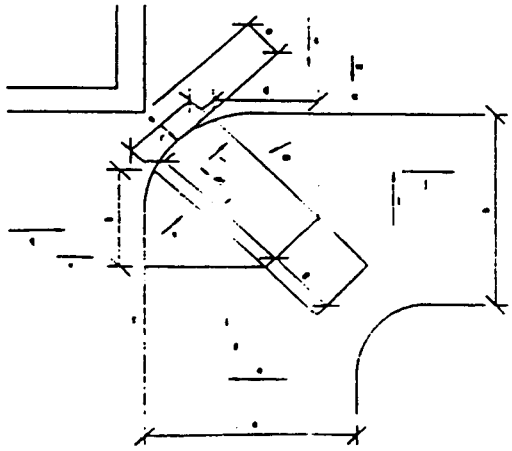

(C) RIG 1/2"

(E) ↓

ADA Curb Ramp Recommendations Form

Cross Streets: 1600 PENSACOLA ST | 1100 WILDER AVE

Bus Stop? Yes No

Surveyor: Cathy

Intersection #: ZC 2680

Location Priority: I. Govt'l School Health Comm Condos II. Residential Rural Agricultural Parks

Date: 11/5/98

Element	Severity	Item #1	Item #2	Item #3	Item #4	Item #5	Item #6	Item #7	Remarks
A	PSH	0305D	0414S	0417G					J=9.6 P=8.7
B	PSH	0909AD							J=9.1
C	PSH	0908AD							J=6.6
D	M1	0904G							J=5.1
E	PSH	0304E							P=3.7
F	PSH	0305E	417G						J=3.9
G	PSH	0305E	0419T	1002G					J=9.6
H	PSH	0205E	1004G						P=3.0
I	PSH	0303G	0409R	0501G	0415S				J=0.8
J	PSH	0305E	0408G	0415S					J=3.7
K									
L									

Remarks:

☐ ARCHITECTURAL
☐ STRUCTURAL
☐ CIVIL
☐ PLANNING

WILSON OKAMOTO & ASSOCIATES, INC.
ENGINEERS • PLANNERS

COMPUTED BY _____
CHECKED BY _____
DATE _____ 19 ____

PROJECT _____
SHEET NO. ___ OF ___ SHEET

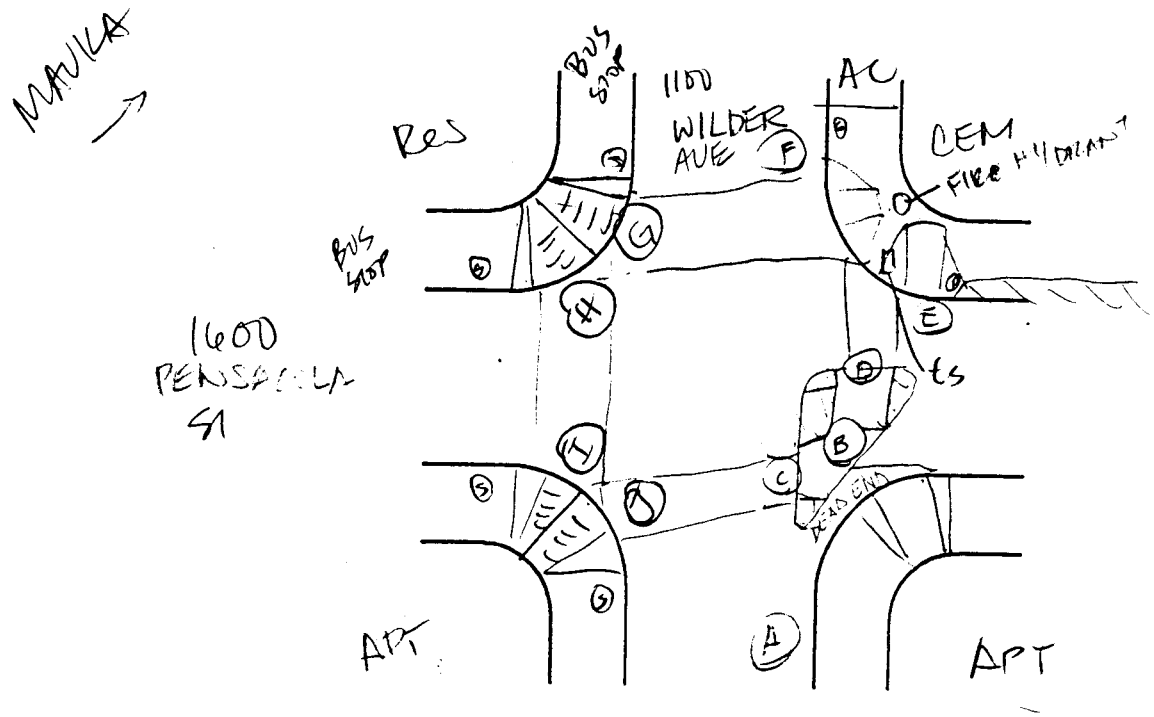

Intersection:

Element	a (ft-in)	b (ft-in)	c (ft-in)	d (ft-in)	e (ft-in)	f (ft-in)	g (ft-in)	h (ft-in)	i (%)	j (%)	k (%)	l (%)	m (%)	n (%)	o (%)	p (%)	q (%)	r (%)	s (%)	t (in.)	u (in.)	v (in.)	w (in.)
A	8-	3-10	3-1	4-1	—	8-1	24	8+	2.8	-9.6	9.2	-8.2	21.1	10.2	2.8	-8.7	5.3	11.7	—	5 3/4	1 1/2	-1/2	—
B	—	—	—	—	—	—	—	—	—	—	0.8	9.1	—	—	—	—	—	—	—	—	—	—	—
C	—	—	—	—	—	—	—	—	—	—	1.5	-6.4	—	—	—	—	—	—	—	—	—	—	—
D	—	—	—	—	—	—	—	—	—	—	-5.1	1.4	—	—	—	—	—	—	—	—	—	—	—
~~E~~ F	8+	4	3	4-4	—	8-3	4+	7-2	—	—	9.3	-3.5	9.9	12.5	4.9	-3.9	5.0	—	—	2	2	—	—
~~F~~ E	8+	4-4	3	4	—	8	4+	8+	2.2	3.7	11.4	2.3	8.4	21.6	—	—	7.4	—	—	6	2	—	—
~~G~~ J	8	—	3-1	3-6	—	8-6	0	8	3.7	3.7	8.9	0.8	16.5	7.1	—	—	1.9	5.7	—	0	5 3/4	1	—
H	7	—	3-1	4	—	6-9	0	6-3	—	—	15.0	5.9	9.4	11.3	3.3	3.0	2.0	—	—	0	5 1/4	—	—
~~I~~ G	4-6	3-5	3-1	—	—	7	0	7	6.6	9.6	6.7	9.7	—	15.8	—	—	11.1	—	—	0	3	—	—
~~J~~ I	8	3-5	3-1	—	—	8-6	0	8	3.6	0.8	7.8	1.9	—	10.7	—	—	3.7	8.3	—	6	0	1	—

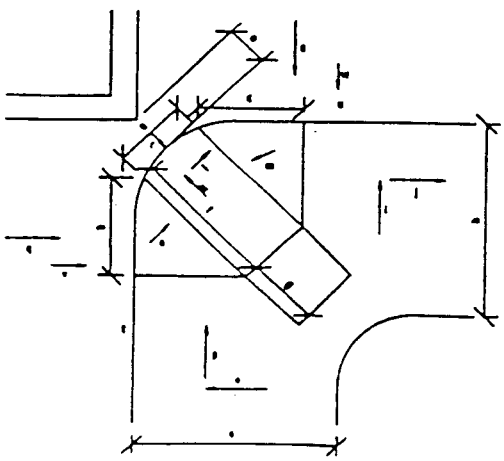

(C) 1/4" DROP R/G

(E) 1/4" R/G

(F) SOLUTION (E)

ADA Curb Ramp Recommendations Form

Cross Streets: 1100 KAIRRATTI LN | 1550 PENSACOLA ST

Intersection #: 2C2687

Date: 11/5/98

Bus Stop? Yes No

Surveyor: Cathy

Location Priority: I. Govt'l School Health Comm. Condos
II. Residential Rural Agricultural Parks

Element	Severity	Item #1	Item #2	Item #3	Item #4	Item #5	Item #6	Item #7	Remarks
A	BA	0101 AJ							V = 3.3
B	BA	0101AJ							V = 4.9
C									
D									
E									
F									
G									
H									
I									
J									
K									
L									

Remarks:

☐ ARCHITECTURAL
☐ STRUCTURAL
☐ CIVIL
☐ PLANNING

WILSON OKAMOTO & ASSOCIATES, INC.
ENGINEERS • PLANNERS

COMPUTED BY _____
CHECKED BY _____
DATE _____ 19 ____

PROJECT _____

SHEET NO. ____ OF ____ SHEET

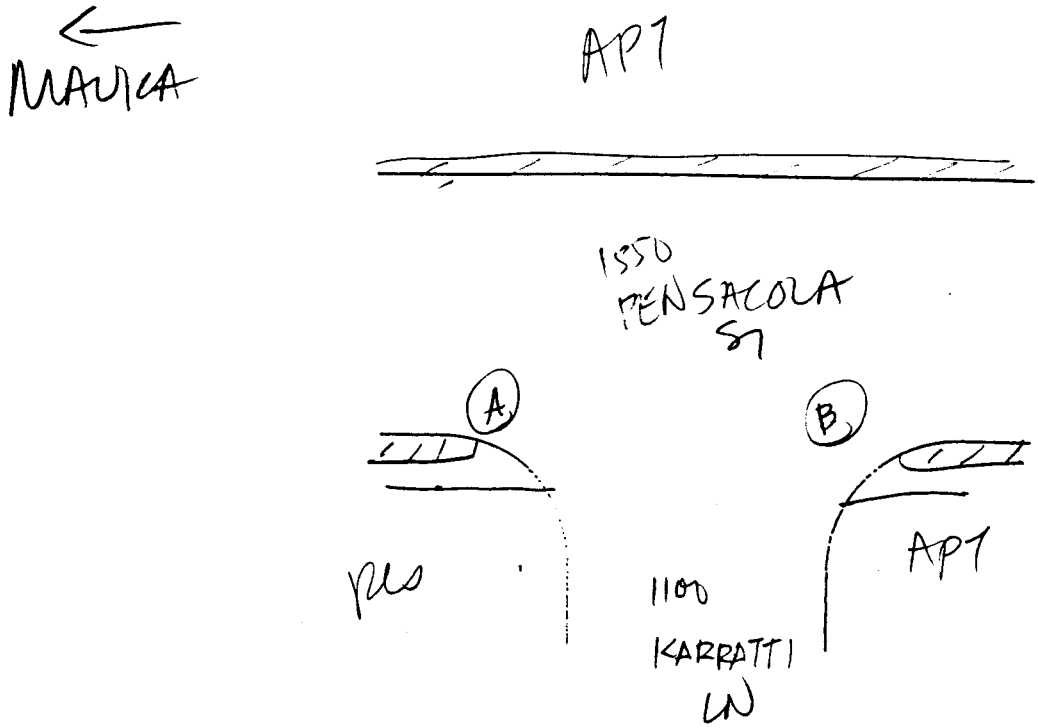

Intersection:																							
Element	a (ft-in)	b (ft-in)	c (ft-in)	d (ft-in)	e (ft-in)	f (ft-in)	g (ft-in)	h (ft-in)	i (%)	j (%)	k (%)	l (%)	m (%)	n (%)	o (%)	p (%)	q (%)	r (%)	s (%)	t (in.)	u (in.)	v (in.)	w (in.)
A									2.8	-5.3													
B									~~-4.9~~	4.9													
C																							
D																							
E																							
F																							
G																							
H																							
I																							
J																							

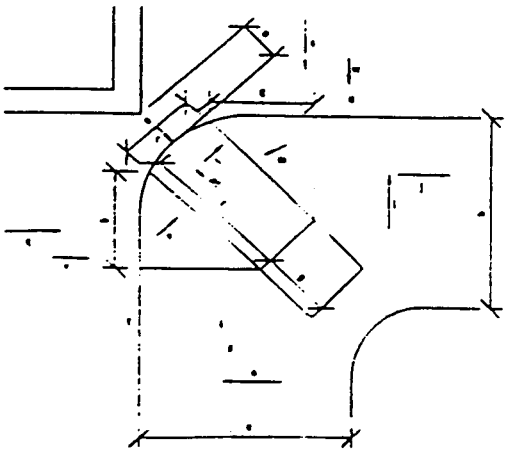

(B) 1" DROP IN S/W

ADA Curb Ramp Recommendations Form

Cross Streets: 1100 DAVENPORT ST | 1530 PENSACOLA ST

Bus Stop? Yes (No)

Surveyor: Cathy

Intersection #: 2C 2682

Location Priority: I. Govt'l School Health Comm (Condos) II. Residential Rural Agricultural Parks

Date: 11/5/98

Element	Severity	Item #1	Item #2	Item #3	Item #4	Item #5	Item #6	Item #7	Remarks
A	BA	0101D	0417G						J=4.0
B	BA	0101AJ							J=8.5
C	BA	0101AN	0418G						J=3.8
D	BA	0101 D							J=3.0
E									
F									
G									
H									
I									
J									
K									
L									

Remarks:

☐ ARCHITECTURAL
☐ STRUCTURAL
☐ CIVIL
☐ PLANNING

WILSON OKAMOTO & ASSOCIATES, INC.
ENGINEERS • PLANNERS

COMPUTED BY _____
CHECKED BY _____
DATE _____ 19 ____

PROJECT _____

SHEET NO. ____ OF ____ SHEET

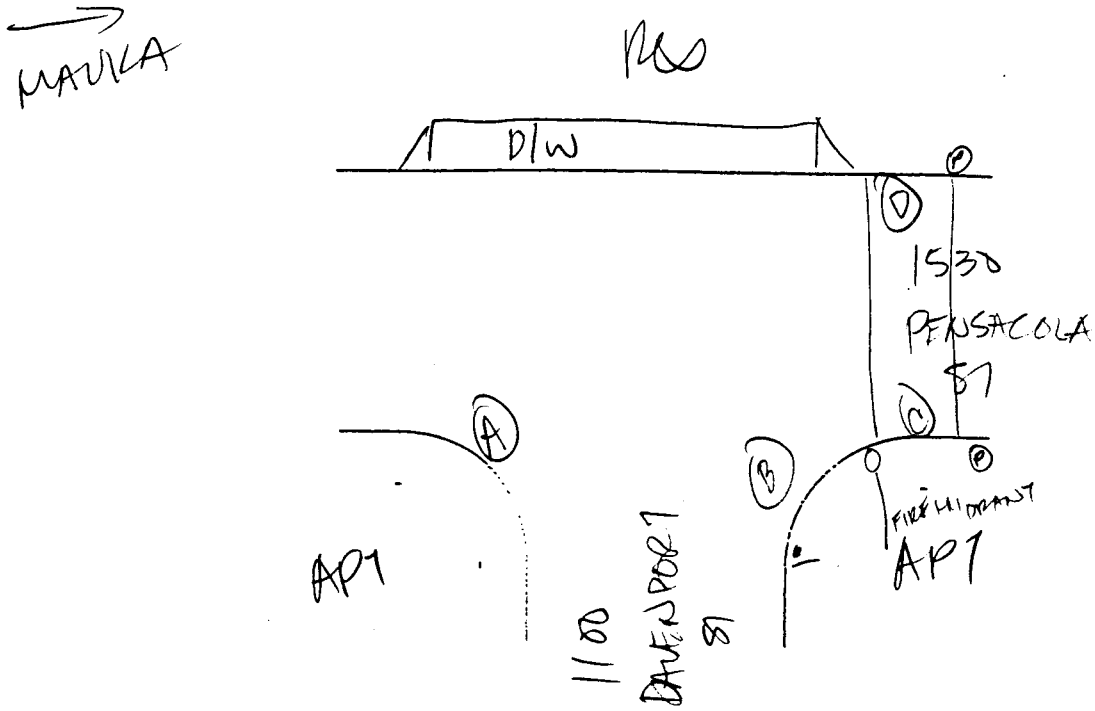

Intersection:																							
Element	a (ft-in)	b (ft-in)	c (ft-in)	d (ft-in)	e (ft-in)	f (ft-in)	g (ft-in)	h (ft-in)	i (%)	j (%)	k (%)	l (%)	m (%)	n (%)	o (%)	p (%)	q (%)	r (%)	s (%)	t (in.)	u (in.)	v (in.)	w (in.)
A	6								1.5	4.0							5.0			3			
B	8								0.5	-8.5							-1.9			2 1/2			
C	8								3.0	-3.8							9.0			4			
D	8								0.2	3.0							1.3			3 1/2			
E																							
F																							
G																							
H																							
I																							
J																							

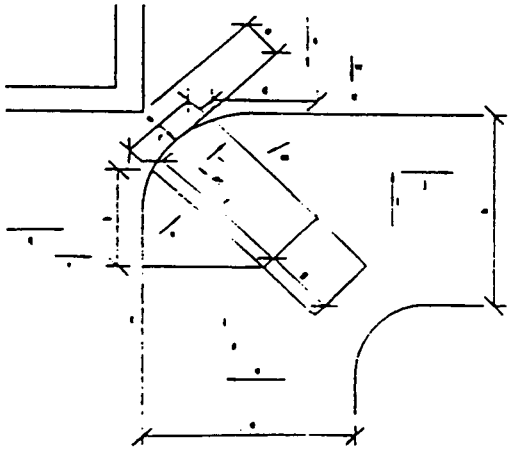

(C) RETURN CURB RAMP

ADA Curb Ramp Recommendations Form

Cross Streets: 1100 HASSINGER ST / 1500 PENNSYLVANIA ST

Bus Stop? Yes No

Surveyor: Cathy

Intersection #: 2C7683

Location Priority: I. Govt'l School Health Comm. Condos
II. Residential Rural Agricultural Parks

Date: 11/3/98

Element	Severity	Item #1	Item #2	Item #3	Item #4	Item #5	Item #6	Item #7	Remarks
A	BA	0101D	0417G						V=1.8
B	BA	0101E	0417G						V=0.7
C	BA	0101D	1000G						V=3.7
D									
E									
F									
G									
H									
I									
J									
K									
L									

Remarks:

☐ ARCHITECTURAL
☐ STRUCTURAL
☐ CIVIL
☐ PLANNING

WILSON OKAMOTO & ASSOCIATES, INC.
ENGINEERS • PLANNERS

COMPUTED BY _____
CHECKED BY _____
DATE _____ 19 ____

PROJECT _____

SHEET NO. ____ OF ____ SHEET

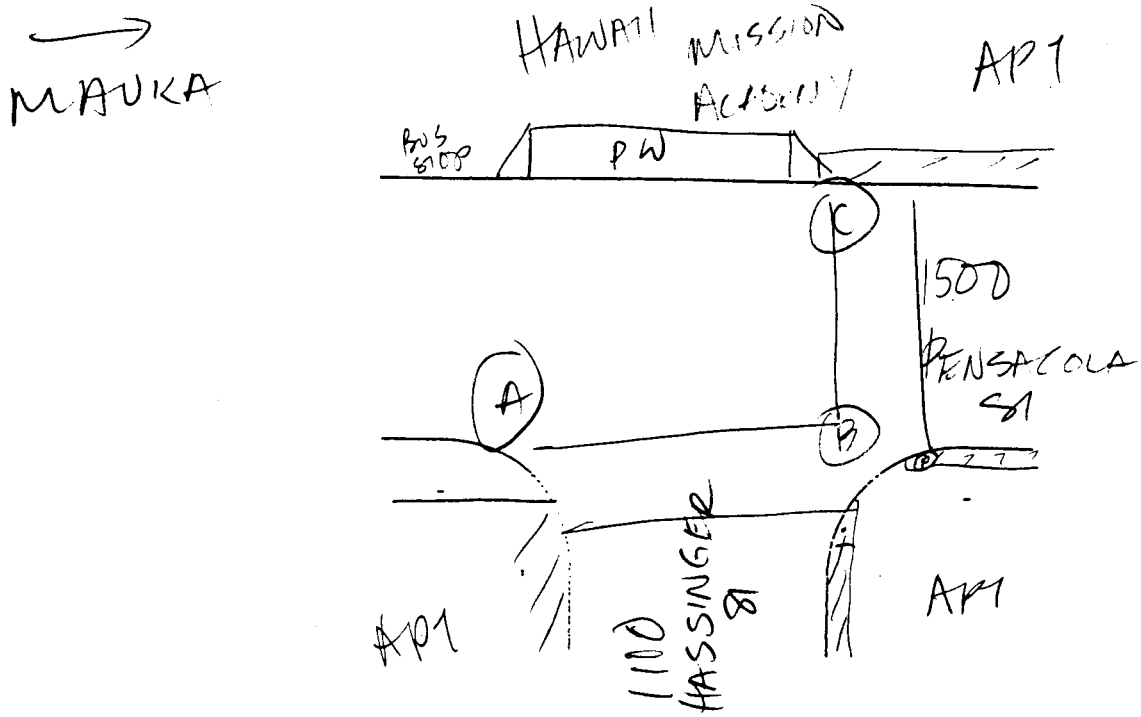

Intersection:

Element	a (ft-in)	b (ft-in)	c (ft-in)	d (ft-in)	e (ft-in)	f (ft-in)	g (ft-in)	h (ft-in)	i (%)	j (%)	k (%)	l (%)	m (%)	n (%)	o (%)	p (%)	q (%)	r (%)	s (%)	t (in.)	u (in.)	v (in.)	w (in.)
A									1.1	1.8							6.3	—	—	3			
B	5.4								2.6	-0.7							1.1	—	6.7	3			
C	5.9								2.4	3.7							1.4			3 1/2			
D																							
E																							
F																							
G																							
H																							
I																							
J																							

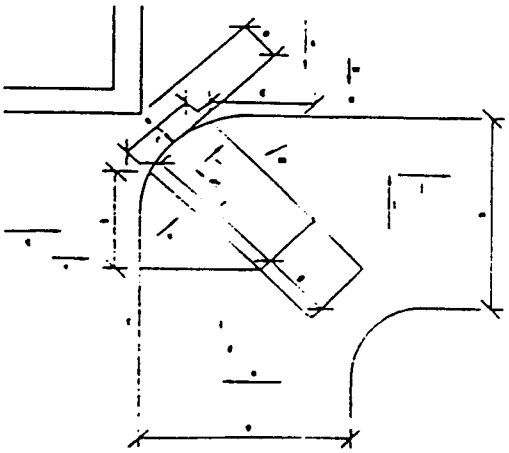

(B) SOLN E

ADA Curb Ramp Recommendations Form

Cross Streets: 1100 LENAGLO ST | 1100 [illegible] ST

Intersection #: 2 C2684

Date: 11/5/98

Bus Stop? Yes No

Surveyor: Cathy

Location Priority: I. Govt'l School Health Comm. Condos
II. Residential Rural Agricultural Parks

Element	Severity	Item #1	Item #2	Item #3	Item #4	Item #5	Item #6	Item #7	Remarks
A	PSH	0208G	0409R						P=3.0
B	PSH	0805D	0402K	0410R	0417G				J=0.3 P=0.2
C	PSH	0304D							J=5.5 P=3.7
D	PSH	0304D	0417G	0414S					[illegible] P=1.2
E									
F									
G									
H									
I									
J									
K									
L									

Remarks:

☐ ARCHITECTURAL
☐ STRUCTURAL
☐ CIVIL
☐ PLANNING

WILSON OKAMOTO & ASSOCIATES, INC.
ENGINEERS • PLANNERS

COMPUTED BY _____
CHECKED BY _____
DATE _____ 19 ____

PROJECT _____

SHEET NO. ___ OF ___ SHEET

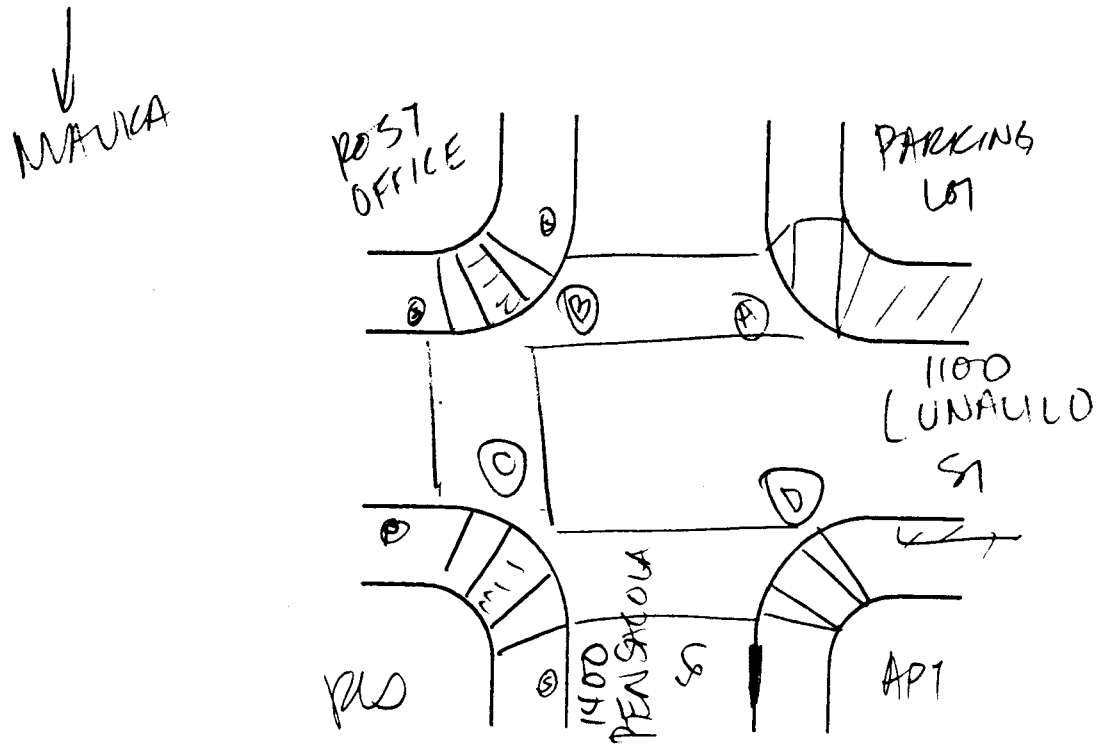

Intersection:

Element	a (ft-in)	b (ft-in)	c (ft-in)	d (ft-in)	e (ft-in)	f (ft-in)	g (ft-in)	h (ft-in)	i (%)	j (%)	k (%)	l (%)	m (%)	n (%)	o (%)	p (%)	q (%)	r (%)	s (%)	t (in.)	u (in.)	v (in.)	w (in.)
A	—	—	4	—	—	9	4+	6-1	—	—	1.9	7.0	—	—	2.8	3.0	3.2	8.3	—	—	7	—	—
B	5-9	3-11	4	4-3	<4	6-5	—	5.9	2.0	-0.3	8.1	-3.3	14.5	9.7	3.6	0.2	5.1	11.0	6.4	6	6½	0	0
C	6	5.3	4-4	4-10	4	6-2	—	6	3.6	-6.5	10.0	-4.6	12.5	5.7	3.0	-3.1	-0.5	—	5.2	4	3½	—	—
D	8	4	4	4	—	6-9	4+	8	2.1	0.4	9.9	0.7	13.2	10.8	3.1	1.2	5.9	3.7	—	7½	5½	-½	—
E																							
F																							
G																							
H																							
I																							
J																							

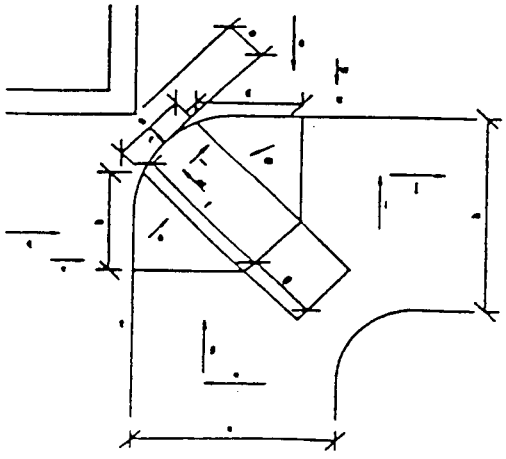

(B) el = 4+

(C) RIG → 1" DROP

ADA Curb Ramp Recommendations Form

Cross Streets: 1200 LUNALILO ST | 1400 PILKOI ST

Intersection #: 2C2685

Date: 11/5/98

Bus Stop? Yes (No)

Surveyor: Cathy

Location Priority: I. Govt'l School Health (Comm.) Condos
II. Residential Rural Agricultural Parks

Element	Severity	Item #1	Item #2	Item #3	Item #4	Item #5	Item #6	Item #7	Remarks
A	PSH	0304 D	0417G						p=1.2
B	PSH	0305AJ							j=2.0
C	PSH	0305AJ	0409R	0418G	0415S				j=2.0
D	PSH	0305AJ	0410R	0417G					j=1.2
E	MI	0303G							j=2.0
F	PSH	0304D	0422W	0411R	0415S				j=0.4 p=4.8
G	PSH	0305D	0409R	0415S					j=3.2 p=0.1
H									
I									
J									
K									
L									

Remarks:

☐ ARCHITECTURAL
☐ STRUCTURAL
☐ CIVIL
☐ PLANNING

WILSON OKAMOTO & ASSOCIATES, INC.
ENGINEERS • PLANNERS

COMPUTED BY _____
CHECKED BY _____
DATE _____ 19 ____

PROJECT _____
SHEET NO. ___ OF ___ SHEET

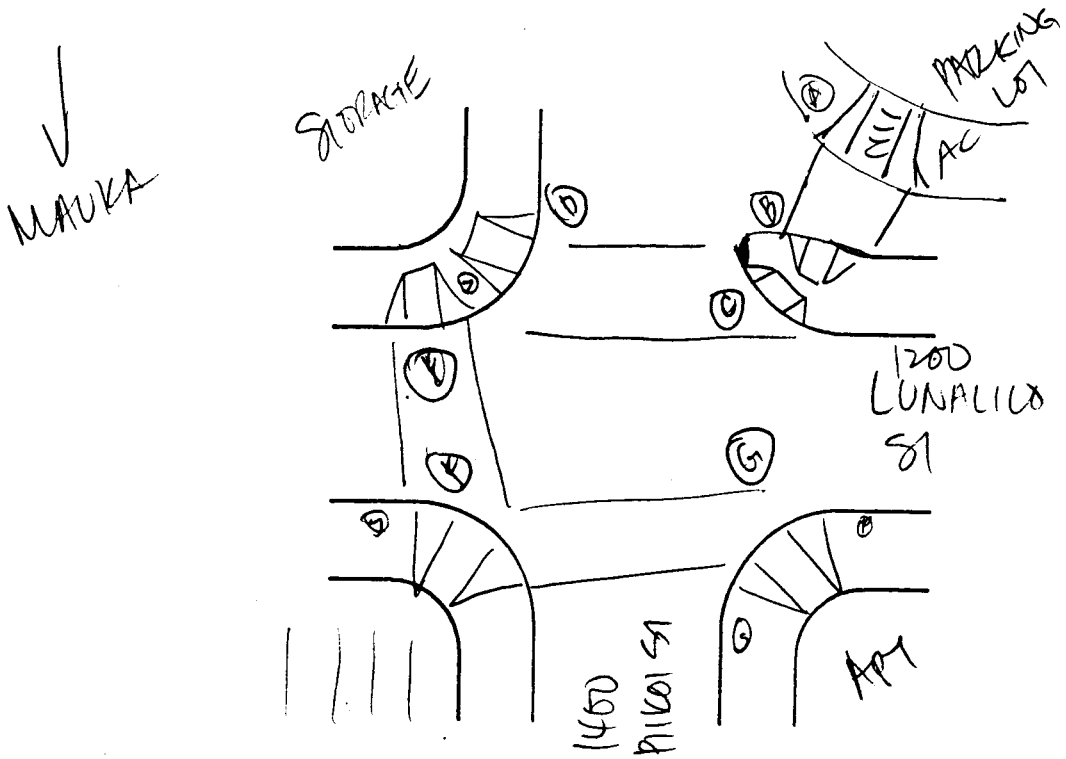

Intersection:

Element	a (ft-in)	b (ft-in)	c (ft-in)	d (ft-in)	e (ft-in)	f (ft-in)	g (ft-in)	h (ft-in)	i (%)	j (%)	k (%)	l (%)	m (%)	n (%)	o (%)	p (%)	q (%)	r (%)	s (%)	t (in.)	u (in.)	v (in.)	w (in.)
A	8	4	4-1	4-2	—	7-7	0	8	—	—	6.9	1.6	8.4	12.2	2.1	1.2	2.8	5.2	—	5 1/2	5 1/2	0	—
B	—	3-11	4-3	4	—	6-3	4	—	—	—	9.5	-3.0	5.1	12.0	—	—	1.9	—	—	5 1/2	6 1/2	—	—
C	—	4	4	4-6	—	6-5	4	—	—	—	10.7	-2.5	8.3	15.4	—	—	9.1	9.0	—	6 1/2	9	1	—
D	8+	3-11	4	3-4	—	6-10	4+	8+	0.7	-1.2	8.5	0.5	7.3	12.7	—	—	5.4	10.7	—	6	6	0	—
E	8+	4-2	4	3-10	—	6-8	4+	8+	—	—	5.7	1.5	10.2	10.4	—	—	2.2	—	—	3 1/4	4	—	—
F	6-6	4	3-11	4-2	4+	6-6	0	6-6	4.0	0.4	12.7	-4.0	11.6	9.7	2.8	-4.5	0.8	14.4	3.8	6 1/2	6	2+	2+
G	8	3-11	3-9	3-10	—	6-6	4+	8	2.1	3.2	9.0	4.6	11.0	18.4	0.5	0.1	4.2	9.1	—	6	7	2+	—
H																							
I																							
J																							

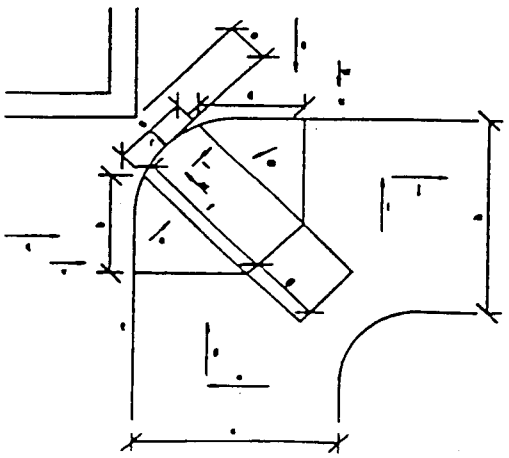

(F) PONDING

(B) R/G 1/4"

(D) R/G - 1/2"

ADA Curb Ramp Recommendations Form

Cross Streets: 1200 HASSINGER ST / 1500 PINE ST

Bus Stop? Yes (No)

Surveyor: Cathy

Intersection #: 202486

Location Priority: I. Govt'l (School) Health Comm. Condos
II. Residential Rural Agricultural Parks

Date: 11/5/98

Element	Severity	Item #1	Item #2	Item #3	Item #4	Item #5	Item #6	Item #7	Remarks
A	BA	0101E	0417G						J=4.3
B	BA	0101D	0408G						J=1.5
C	BA	0101D							J=3.1
D									
E									
F									
G									
H									
I									
J									
K									
L									

Remarks:

(1) 1c SIDEWALK

☐ ARCHITECTURAL
☐ STRUCTURAL
☐ CIVIL
☐ PLANNING

WILSON OKAMOTO & ASSOCIATES, INC.
ENGINEERS • PLANNERS

COMPUTED BY _____
CHECKED BY _____
DATE _____ 19 ____

PROJECT _____

SHEET NO. ____ OF ____ SHEET

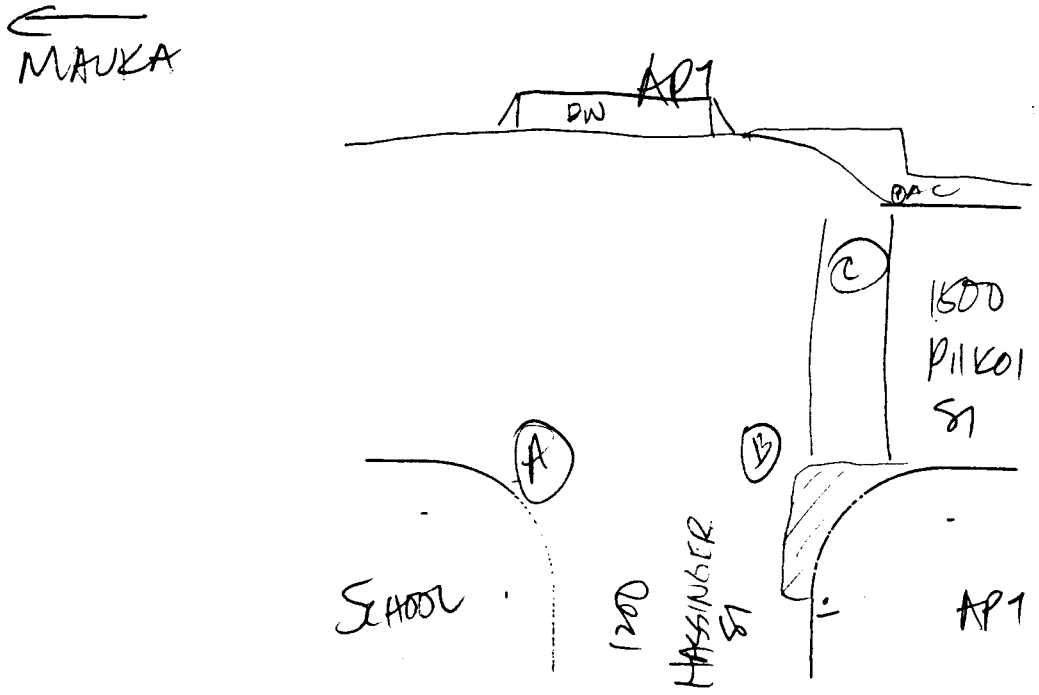

Intersection:

Element	a (ft-in)	b (ft-in)	c (ft-in)	d (ft-in)	e (ft-in)	f (ft-in)	g (ft-in)	h (ft-in)	i (%)	j (%)	k (%)	l (%)	m (%)	n (%)	o (%)	p (%)	q (%)	r (%)	s (%)	t (in.)	u (in.)	v (in.)	w (in.)
A	5-16	—	—	—	—	—	—	—	2.7	-4.3	—	—	—	—	—	—	6.2	—	—	3	—	—	—
B	7-10	—	—	—	—	—	—	—	2.2	1.5	—	—	—	—	—	—	4.9	7.8	2.4	6	—	0	—
C	8-1	—	—	—	—	—	—	—	-0.5	3.1	—	—	—	—	—	—	2.2	—	—	6	—	—	—
D																							
E																							
F																							
G																							
H																							
I																							
J																							

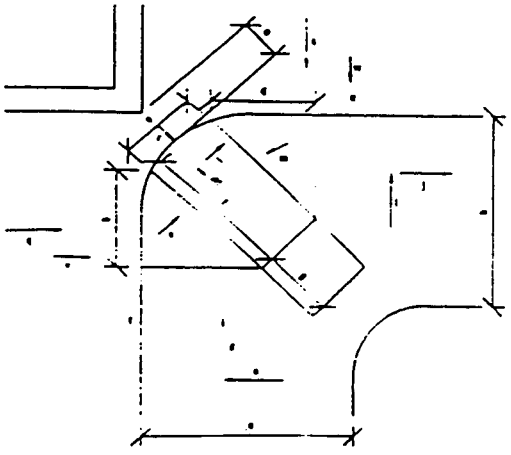

ADA Curb Ramp Recommendations Form

Cross Streets: 1200 DAVENPORT ST / 1530 [illegible] ST

Bus Stop? Yes (No)

Surveyor: Cathy

Intersection #: 2C 2687

Location Priority: I. Govt'l School Health Comm (Condos) II. Residential Rural Agricultural Parks

Date: 11/5/98

Element	Severity	Item #1	Item #2	Item #3	Item #4	Item #5	Item #6	Item #7	Remarks
A	BA	010'D							J = 6.4
B	BA	010'D							J = 6.2
C									
D									
E									
F									
G									
H									
I									
J									
K									
L									

Remarks:

☐ ARCHITECTURAL
☐ STRUCTURAL
☐ CIVIL
☐ PLANNING

WILSON OKAMOTO & ASSOCIATES, INC.
ENGINEERS • PLANNERS

COMPUTED BY _____
CHECKED BY _____
DATE _____ 19 ____

PROJECT _____

SHEET NO. ____ OF ____ SHEET

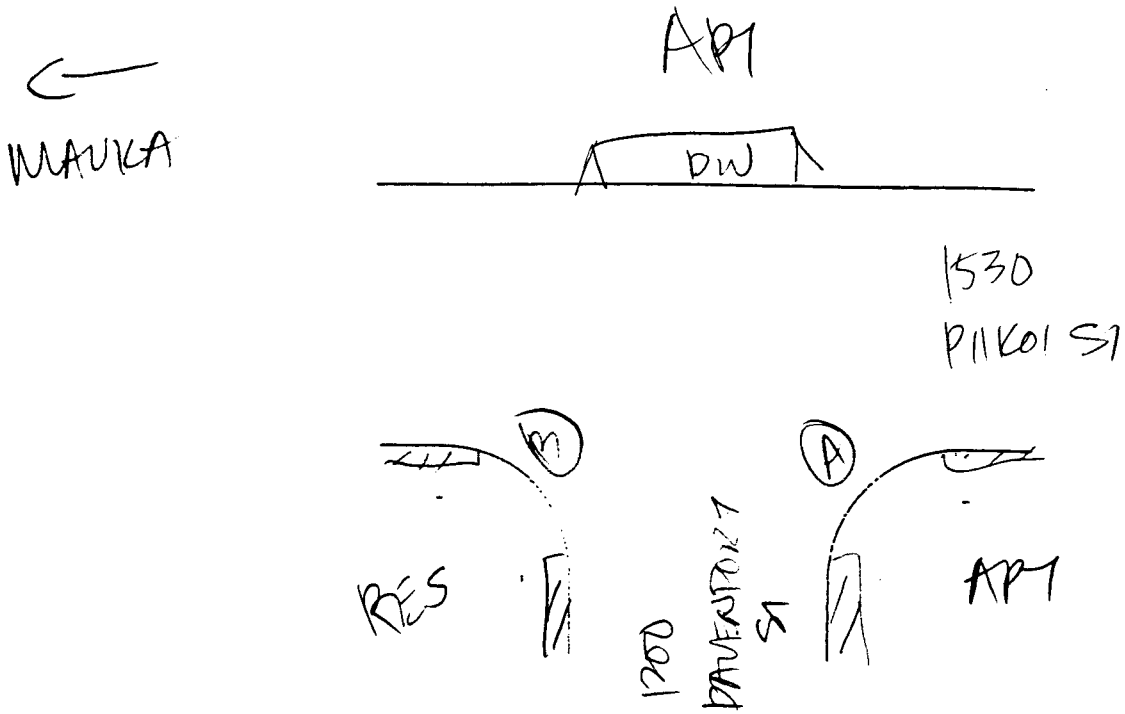

Intersection:

Element	a (ft-in)	b (ft-in)	c (ft-in)	d (ft-in)	e (ft-in)	f (ft-in)	g (ft-in)	h (ft-in)	i (%)	j (%)	k (%)	l (%)	m (%)	n (%)	o (%)	p (%)	q (%)	r (%)	s (%)	t (in.)	u (in.)	v (in.)	w (in.)
A									2.5	6.4							1.7			5			
B									-1.4	-6.2							1.6			5			
C																							
D																							
E																							
F																							
G																							
H																							
I																							
J																							

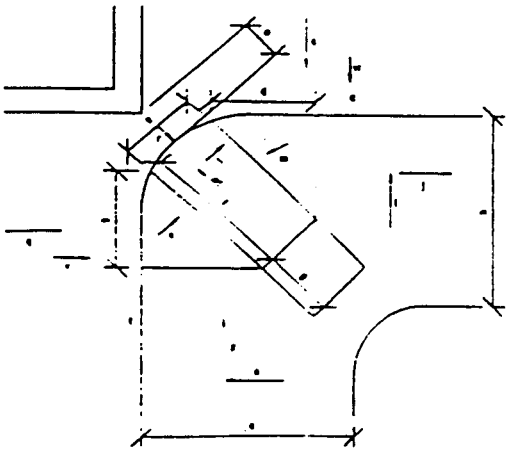

ADA Curb Ramp Recommendations Form

Cross Streets: 1200 P11 Col PC | 1540 P11 Col S1

Intersection #: 2C2488

Date: 11/5/98

Bus Stop? Yes No

Surveyor: Cathy

Location Priority: I. Govt'l School Health Comm. Condos
II. Residential Rural Agricultural Parks

Element	Severity	Item #1	Item #2	Item #3	Item #4	Item #5	Item #6	Item #7	Remarks
A	NB								j=20
B									
C									
D									
E									
F									
G									
H									
I									
J									
K									
L									

Remarks:

☐ ARCHITECTURAL
☐ STRUCTURAL
☐ CIVIL
☐ PLANNING

WILSON OKAMOTO & ASSOCIATES, INC.
ENGINEERS • PLANNERS

COMPUTED BY _____
CHECKED BY _____
DATE _____ 19 ____

PROJECT _____

SHEET NO. ____ OF ____ SHEET

← MAUKA

AP1

1560
PIIKOI ST.

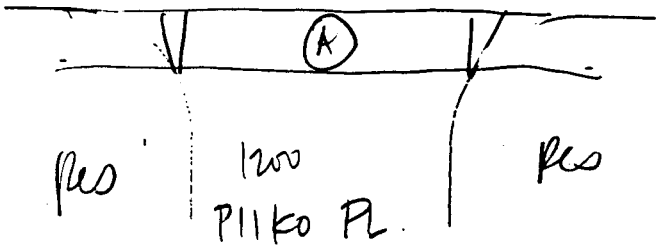

Intersection:

Element	a (ft-in)	b (ft-in)	c (ft-in)	d (ft-in)	e (ft-in)	f (ft-in)	g (ft-in)	h (ft-in)	i (%)	j (%)	k (%)	l (%)	m (%)	n (%)	o (%)	p (%)	q (%)	r (%)	s (%)	t (in.)	u (in.)	v (in.)	w (in.)
A																							
B																							
C																							
D																							
E																							
F																							
G																							
H																							
I																							
J																							

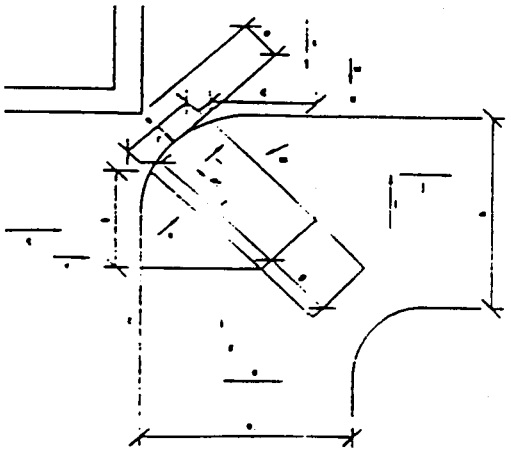

ADA Curb Ramp Recommendations Form

Cross Streets: 1600 P.111001 St / 1200 WILDER AVE

Bus Stop? Yes No

Surveyor: Cathy

Intersection #: Z C 2689

Location Priority: I. Govt'l School Health Comm. Condos II. Residential Rural Agricultural Parks

Date: 11/5/98

Element	Severity	Item #1	Item #2	Item #3	Item #4	Item #5	Item #6	Item #7	Remarks
A	M1	0303G	0501G						J=3.2 P=3.1
B	PSH	0305D	0017G	1001G	1001G				J=6.1 P=7.0
C	PSH	0304D	0402K	0415S					J=3.2 P=1.0
D	PSH	0304D	0402K						J=3.3 P=3.0
E	M1	0303G	0501G	0072W	0404G				J=2.2 P=3.1
F									
G									
H									
I									
J									
K									
L									

Remarks:

☐ ARCHITECTURAL
☐ STRUCTURAL
☐ CIVIL
☐ PLANNING

WILSON OKAMOTO & ASSOCIATES, INC.
ENGINEERS • PLANNERS

COMPUTED BY _____
CHECKED BY _____
DATE _____ 19 ____

PROJECT _____
SHEET NO. ____ OF ____ SHEET

MAUKA ←

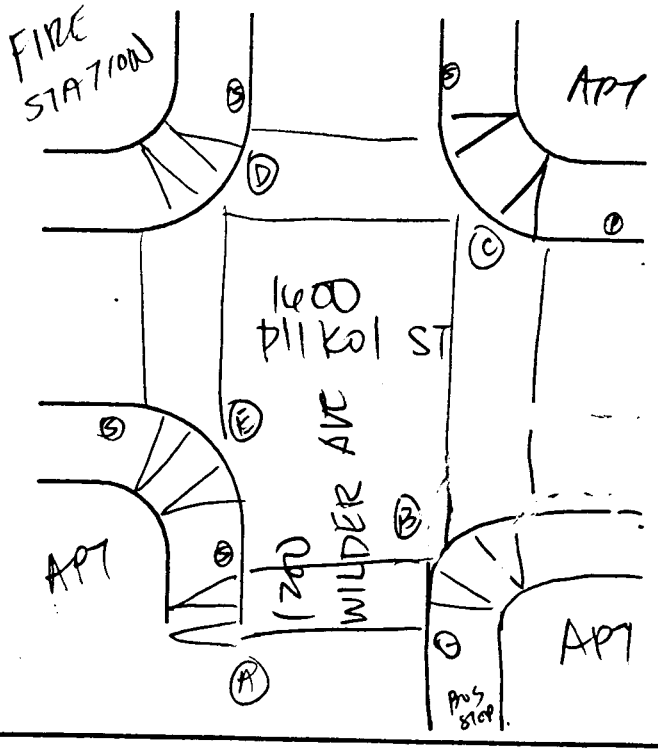

Intersection:

Element	a (ft-in)	b (ft-in)	c (ft-in)	d (ft-in)	e (ft-in)	f (ft-in)	g (ft-in)	h (ft-in)	i (%)	j (%)	k (%)	l (%)	m (%)	n (%)	o (%)	p (%)	q (%)	r (%)	s (%)	t (in.)	u (in.)	v (in.)	w (in.)
A	7	4-2	3-2	3-6	—	6-11	0	7	0.9	3.8	4.4	-1.1	17.6	6.8	2.5	-3.1	3.2	—		2½	3	—	—
B	8	4	3-1	3-11	4	8	0	8	2.1	8.1	7.4	6.0	8.5	15.2	1.8	7.4	6.9	—	3.7	2½	3½	—	—
C	8	3-4	4	4	4	8	0	8	1.6	-3.2	9.9	-2.6	11.4	12.2	-0.2	-1.4	1.5	4.8	2.8	6	5½	1	1
D	6-1	2-7	3	2-6	4	6-1	0	6-1	2.3	-3.3	7.2	-0.6	17.6	5.8	4.0	-3.0	2.1	—	3.9	2¼	3	—	—
E	7	4	3-3	3-10	—	7	0	7	1.4	2.3	4.7	1.4	5.4	11.8	-0.5	3.1	0.6	—		2½	2½	—	—
F																							
G																							
H																							
I																							
J																							

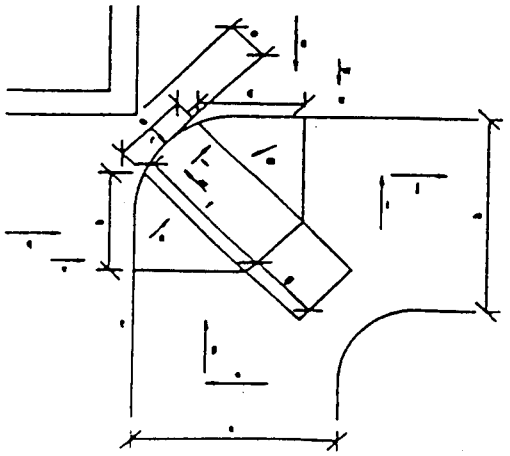

(B) R/G - 2"
(C) el = 4+
(D) el = 4+
R/G - ½"
(E) PONDING | R/G - ¼"

ADA Curb Ramp Recommendations Form

Cross Streets: MOTT-SMITH DR | LE [illegible]

Intersection #: 2C2690

Date: 11/5/98

Bus Stop? Yes No

Surveyor: Cathy

Location Priority: I. Govt'l School Health Comm. Condos
II. Residential Rural Agricultural Parks

Element	Severity	Item #1	Item #2	Item #3	Item #4	Item #5	Item #6	Item #7	Remarks
A	PSH	0204D	0417G						J=3.8 P=1.6
B	PSH	0205D	0418G						J=2.5 P=0.3
C									
D									
E									
F									
G									
H									
I									
J									
K									
L									

Remarks:

☐ ARCHITECTURAL
☐ STRUCTURAL
☐ CIVIL
☐ PLANNING

WILSON OKAMOTO & ASSOCIATES, INC.
ENGINEERS • PLANNERS

COMPUTED BY _____
CHECKED BY _____
DATE _____ 19 ____

PROJECT _____

SHEET NO. ____ OF ____ SHEET

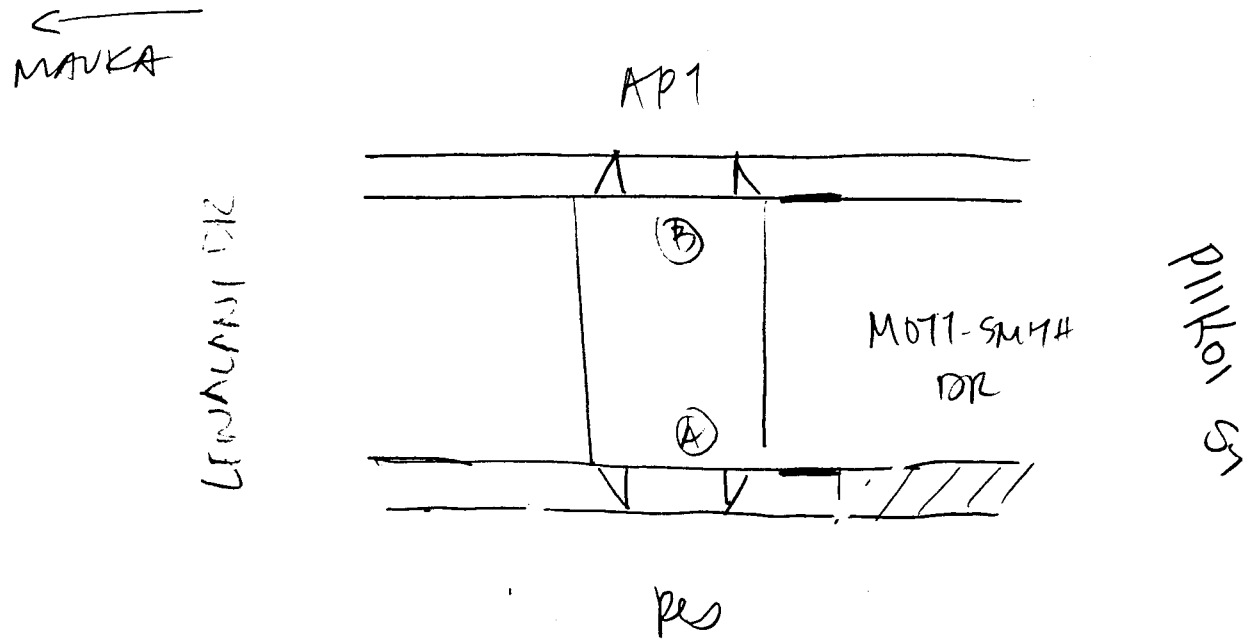

Intersection:

Element	a (ft-in)	b (ft-in)	c (ft-in)	d (ft-in)	e (ft-in)	f (ft-in)	g (ft-in)	h (ft-in)	i (%)	j (%)	k (%)	l (%)	m (%)	n (%)	o (%)	p (%)	q (%)	r (%)	s (%)	t (in.)	u (in.)	v (in.)	w (in.)
A	6-6	3-9	4	4-2	—	6-6	0	6-6	3.8	1.4	13.2	0.3	11.4	13.4	2.0	11.6	6.4	—	—	4	4 1/2	—	—
B	5-5	4-1	4-2	4-2	—	5-5	0	5-5	-2.5	3.6	14.2	-3.3	22.10	18.4	2.5	-0.3	9.7	—	—	4 1/2	5	—	—
C																							
D																							
E																							
F																							
G																							
H																							
I																							
J																							

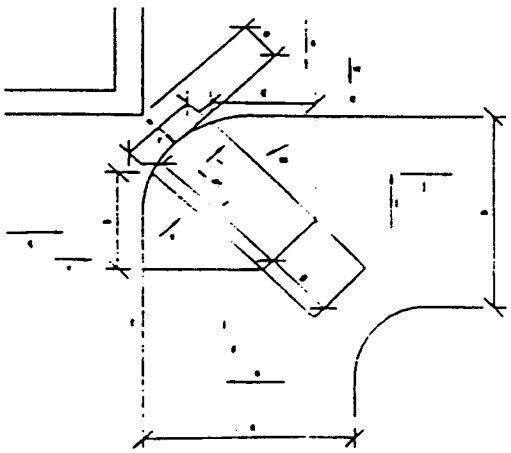

(A) K/G — 1"

ADA Curb Ramp Recommendations Form

Cross Streets: 1800 [illegible] DR / [illegible]

Bus Stop? Yes No

Surveyor: Cathy

Intersection #: 2C2691

Date: 11/5/98

Location Priority: I. Govt'l School Health Comm. Condos
II. Residential Rural Agricultural Parks

Element	Severity	Item #1	Item #2	Item #3	Item #4	Item #5	Item #6	Item #7	Remarks
A	PSH	0204D	0[illegible]	0413G					J=9.3 P=10.0
B	M1	0417G	0501X						J=5.7
C	PSH	0209F	0418G						J=12.6
D	M1	0501X	1001G						J=3.9 P=[illegible]
E	PSH	0204D	0417G	1001G					J=6.7
F									
G									
H									
I									
J									
K									
L									

Remarks:

☐ ARCHITECTURAL
☐ STRUCTURAL
☐ CIVIL
☐ PLANNING

WILSON OKAMOTO & ASSOCIATES, INC.
ENGINEERS • PLANNERS

COMPUTED BY _____
CHECKED BY _____
DATE _____ 19 ____

PROJECT _____

SHEET NO. ___ OF ___ SHEET

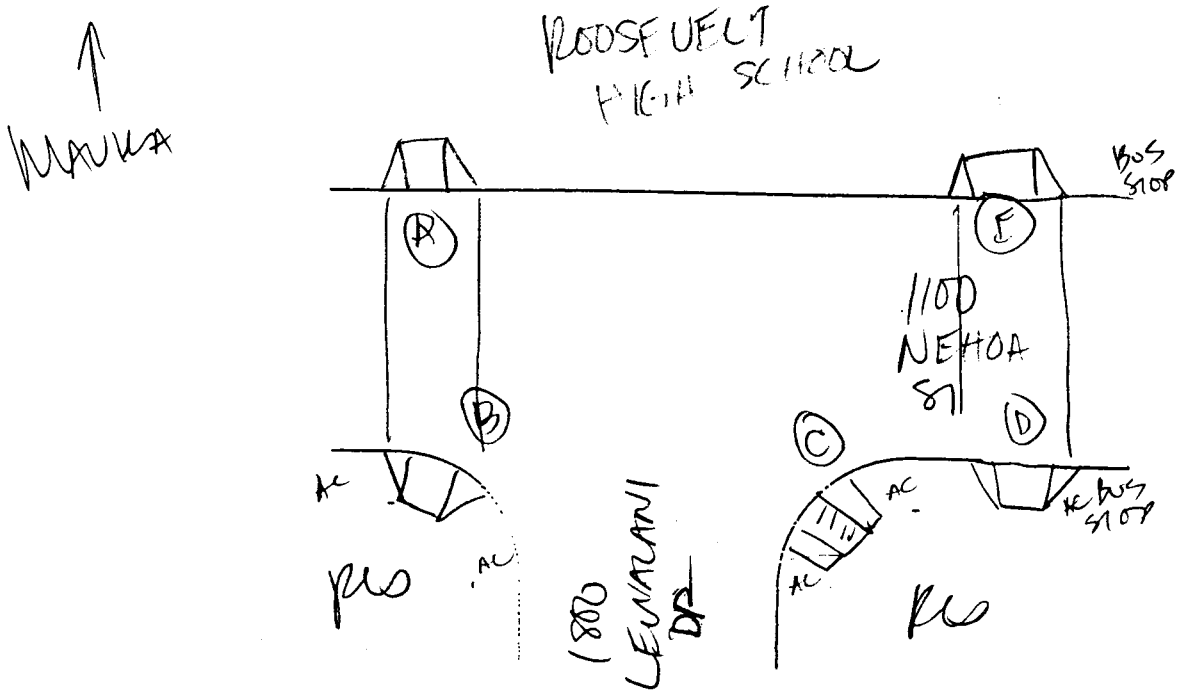

Intersection:

Element	a (ft-in)	b (ft-in)	c (ft-in)	d (ft-in)	e (ft-in)	f (ft-in)	g (ft-in)	h (ft-in)	i (%)	j (%)	k (%)	l (%)	m (%)	n (%)	o (%)	p (%)	q (%)	r (%)	s (%)	t (in.)	u (in.)	v (in.)	w (in.)
A	6-6	6-2	3	6-2	—	6-5	0	6-6	4.0	9.3	13.2	9.8	-0.6	17.0	4.5	10.0	2.1	4.6	—	7	7	-1/2	—
B	5-7	5-9	3-3	6-2	—	5-7	0	5-7	—	5.9	1.9	-1.0	6.9	5.1	—	—	8.8	—	—	4 1/2	5	—	—
C	5-11	6-5	5	5	—	6	0	5.11	1.7	-12.6	4.6	-13.8	9.1	-7.8	—	—	-9.8	—	—	5 1/4	8 1/2	—	—
D	8	6	3-1	5-10	—	8	0	8	1.9	-3.9	4.3	-0.4	6.8	8.1	-2.8	1.6	7.9	—	—	8	7	0	—
E	8+	4-1	3-1	5-9	—	5.11	0	8+	0.0	-6.9	13.8	-4.8	20.6	6.1	—	—	-5.8	—	—	5 1/2	6	—	—
F																							
G																							
H																							
I																							
J																							

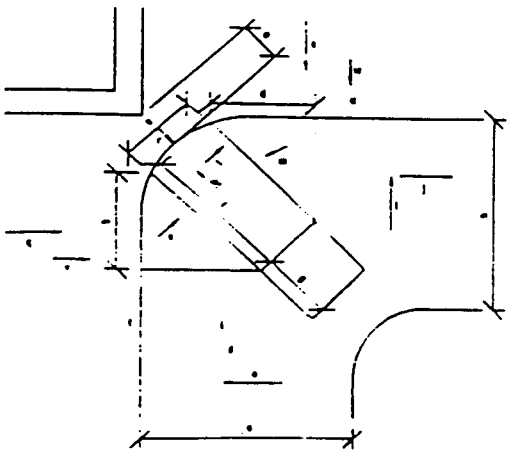

(C) R/G - 1"

(E) R/G - 1/2"

ADA Curb Ramp Recommendations Form

Cross Streets: 1800 NE 77 SMITH DR | 1200 NE [illegible] ST

Intersection #: 2C2692

Date: 11/5/98

Bus Stop? Yes No

Surveyor: Cathy

Location Priority: I. Govt'l School Health Comm. Condos
II. Residential Rural Agricultural Parks

Element	Severity	Item #1	Item #2	Item #3	Item #4	Item #5	Item #6	Item #7	Remarks
A	BA	0101G							J=2.0
B	BA	0101G							J 3.3 P -
C	FSL	0304D	0408G	0415S	0417G				J 2.9 P 0.7
D	NB	0501X							J=2.0
E	BA	0101G							J=2.0
F									
G									
H									
I									
J									
K									
L									

Remarks:

A B F NO SIDEWALK

☐ ARCHITECTURAL
☐ STRUCTURAL
☐ CIVIL
☐ PLANNING

WILSON OKAMOTO & ASSOCIATES, INC.
ENGINEERS • PLANNERS

COMPUTED BY _____
CHECKED BY _____
DATE _____ 19 ____

PROJECT _____

SHEET NO. ___ OF ___ SHEET

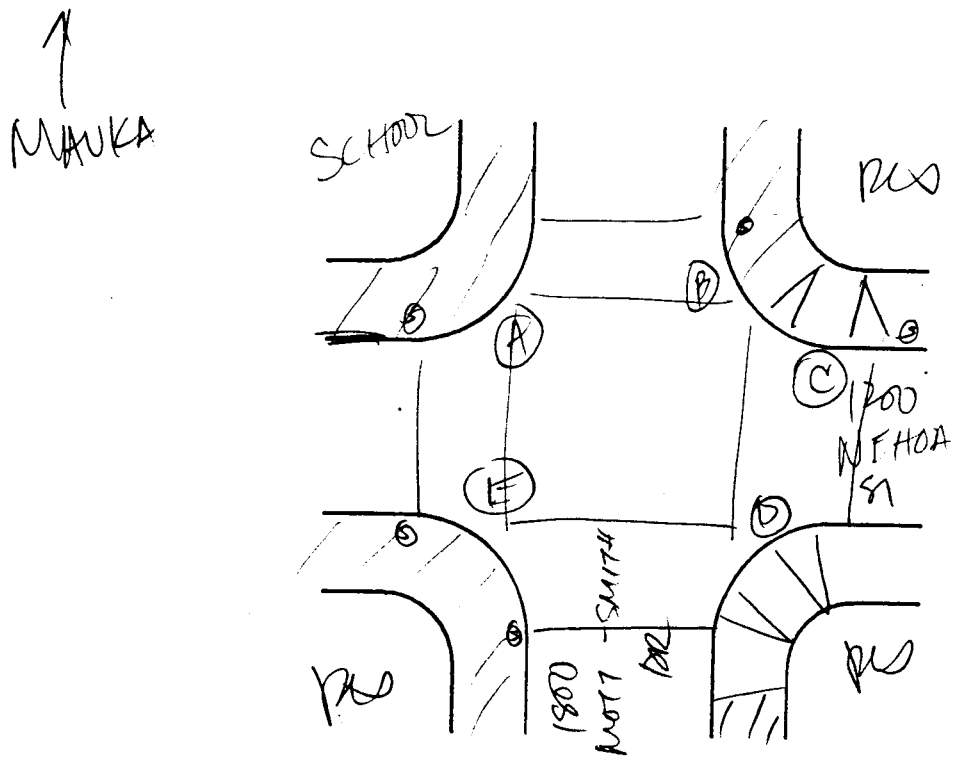

Intersection:

Element	a (ft-in)	b (ft-in)	c (ft-in)	d (ft-in)	e (ft-in)	f (ft-in)	g (ft-in)	h (ft-in)	i (%)	j (%)	k (%)	l (%)	m (%)	n (%)	o (%)	p (%)	q (%)	r (%)	s (%)	t (in.)	u (in.)	v (in.)	w (in.)
~~A~~ C	6	6-2	3-4	5-6	—	5-10	0	6	1.8	-3.3	11.2	-2.4	16.6	9.7	—		5.2	8.0	—	8	6½	1	—
~~B~~ D	5	6	4-10	6	4	5	0	5	2.6	-7.9	4.7	-0.9	7.9	4.1	2.6	0.7	1.7	—	1.1	3	3	—	—
~~C~~																							
~~D~~																							
E																							
F																							
G																							
H																							
I																							
J																							

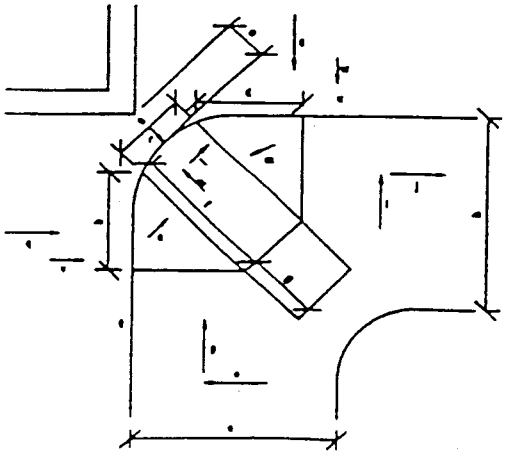

ADA Curb Ramp Recommendations Form

Cross Streets: 1820 ICE WALD ST | 1300 NE 42 ST

Bus Stop? Yes ~~No~~

Surveyor: Cathy

Intersection #: 2C 2693

Date: 11/5/98

Location Priority: I. Govt'l School Health Comm. Condos
II. Residential Rural Agricultural Parks

Element	Severity	Item #1	Item #2	Item #3	Item #4	Item #5	Item #6	Item #7	Remarks
A	PSH	0209D	0410R	0415S					V=2.7 P=3.5
B	PSH	0402D	0414S						V=1.0 P=10.9
C									
D									
E									
F									
G									
H									
I									
J									
K									
L									

Remarks:

☐ ARCHITECTURAL
☐ STRUCTURAL
☐ CIVIL
☐ PLANNING

WILSON OKAMOTO & ASSOCIATES, INC.
ENGINEERS • PLANNERS

COMPUTED BY _____
CHECKED BY _____
DATE _____ 19 ____

PROJECT _____

SHEET NO. ____ OF ____ SHEET

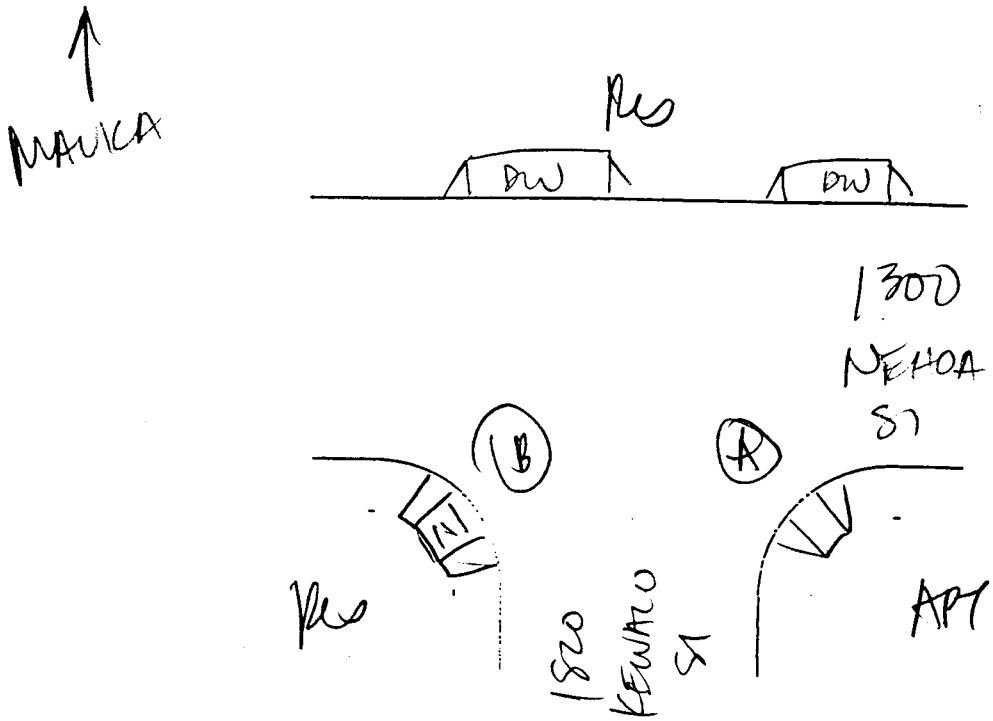

Intersection:

Element	a (ft-in)	b (ft-in)	c (ft-in)	d (ft-in)	e (ft-in)	f (ft-in)	g (ft-in)	h (ft-in)	i (%)	j (%)	k (%)	l (%)	m (%)	n (%)	o (%)	p (%)	q (%)	r (%)	s (%)	t (in.)	u (in.)	v (in.)	w (in.)
A	87	3-9	3	4	—	9	0	87	-15.7	2.7	10.1	-13.1	22.4	6.7	-8.6	3.5	3.2	10.	—	7	8	1	—
B	6	5-7	4-11	6	—	6	0	6	0.2	1.6	0.8	5.3	0.8	7.2	4.5	10.9	6.2	3.7	—	5 1/2	7	1/2	—
C																							
D																							
E																							
F																							
G																							
H																							
I																							
J																							

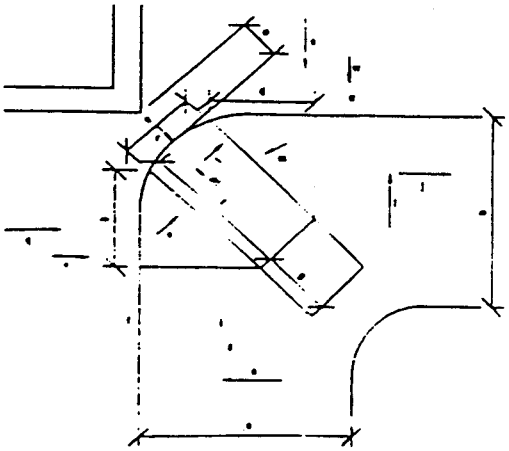

(A) R/G - 1/4"
(B) e1 < 4

ADA Curb Ramp Recommendations Form

Cross Streets: 1500 DOLLINS / 1500 [illegible]

Intersection #: 2C2694

Date: 11/5/98

Bus Stop? Yes (No)

Surveyor: Cathy

Location Priority: I. Govt'l School Health Comm. (Condos)
II. Residential Rural Agricultural Parks

Element	Severity	Item #1	Item #2	Item #3	Item #4	Item #5	Item #6	Item #7	Remarks
A	BA	0101G							J=20
B	BA	0101E							↓
C	BA	0101E							↓
D	BA	0101G							↓
E									
F									
G									
H									
I									
J									
K									
L									

Remarks:

(D)(C) AC SIDEWALK

(A)(D) NO SIDEWALK

☐ ARCHITECTURAL
☐ STRUCTURAL
☐ CIVIL
☐ PLANNING

WILSON OKAMOTO & ASSOCIATES, INC.
ENGINEERS • PLANNERS

COMPUTED BY _____
CHECKED BY _____
DATE _____ 19 ____

PROJECT _____

SHEET NO. ____ OF ____ SHEET

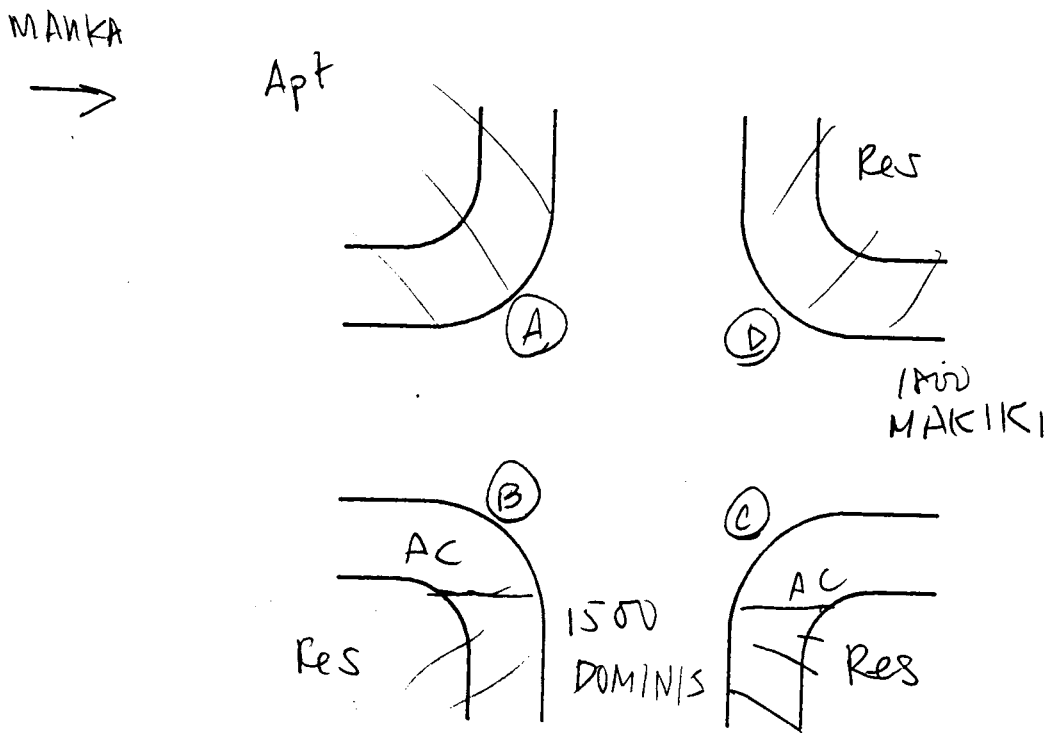

Intersection:

Element	a (ft-in)	b (ft-in)	c (ft-in)	d (ft-in)	e (ft-in)	f (ft-in)	g (ft-in)	h (ft-in)	i (%)	j (%)	k (%)	l (%)	m (%)	n (%)	o (%)	p (%)	q (%)	r (%)	s (%)	t (in.)	u (in.)	v (in.)	w (in.)
A																							
B																							
C																							
D																							
E																							
F																							
G																							
H																							
I																							
J																							

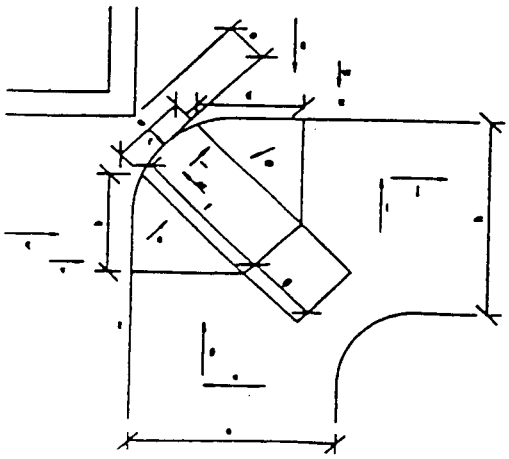

ADA Curb Ramp Recommendations Form

Cross Streets: 1900 MAKIKI ST | 1500 NEHOA ST

Intersection #: 2C2695

Date: 11/5/98

Bus Stop? Yes No

Surveyor: Cathy

Location Priority: I. Govt'l School Health Comm. Condos
II. Residential Rural Agricultural Parks

Element	Severity	Item #1	Item #2	Item #3	Item #4	Item #5	Item #6	Item #7	Remarks
A	BA	0101G							0=2.0
B	BA	0101G							
C	BA	0101G							
D	BA	0101G							
E									
F									
G									
H									
I									
J									
K									
L									

Remarks: A C AC SIDEWALK. NO SIDEWALK TO CROSS TO

B D NO SIDEWALK

☐ ARCHITECTURAL
☐ STRUCTURAL
☐ CIVIL
☐ PLANNING

WILSON OKAMOTO & ASSOCIATES, INC.
ENGINEERS • PLANNERS

COMPUTED BY _____
CHECKED BY _____
DATE _____ 19 ____

PROJECT _____

SHEET NO. ___ OF ___ SHEET

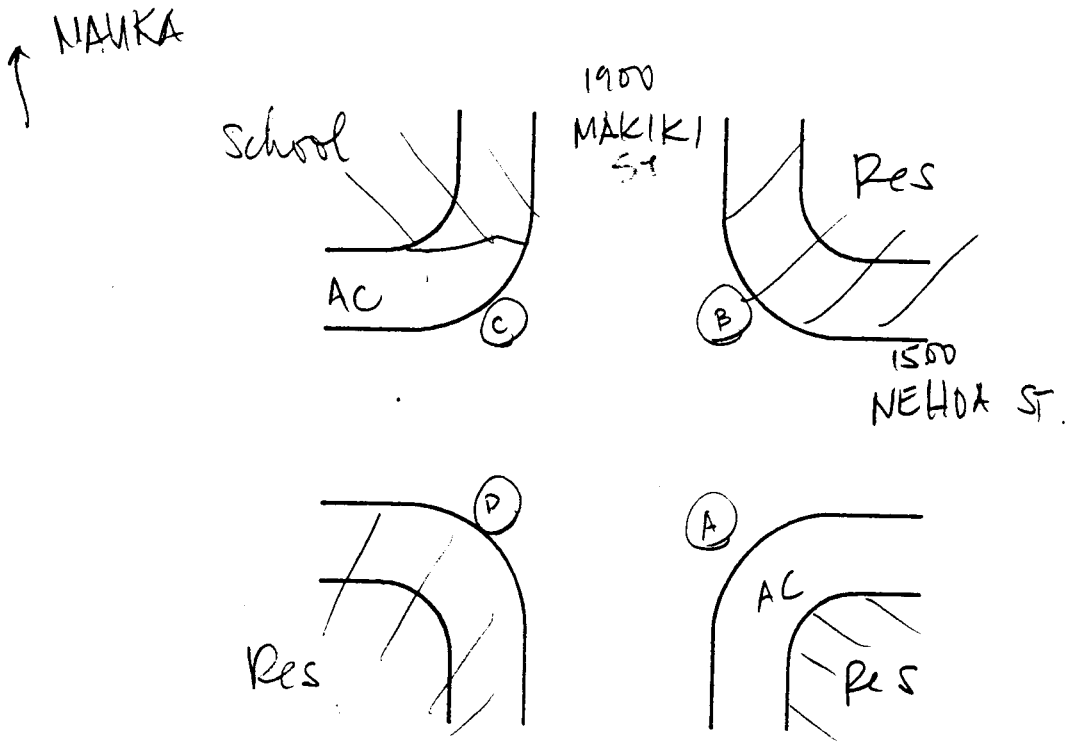

Intersection: 2C 2695

Element	a (ft-in)	b (ft-in)	c (ft-in)	d (ft-in)	e (ft-in)	f (ft-in)	g (ft-in)	h (ft-in)	i (%)	j (%)	k (%)	l (%)	m (%)	n (%)	o (%)	p (%)	q (%)	r (%)	s (%)	t (in.)	u (in.)	v (in.)	w (in.)
A																							
B																							
C										2.0													
D																							
E																							
F																							
G																							
H																							
I																							
J																							

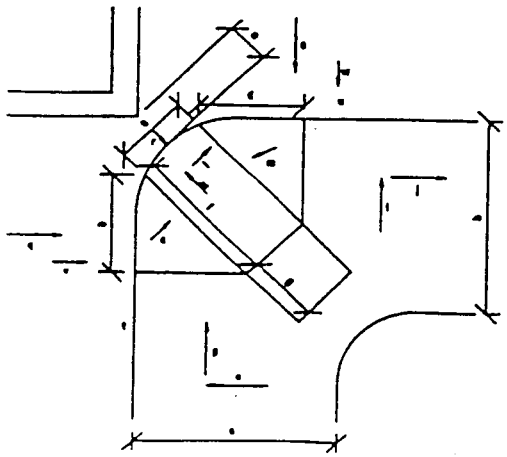

ADA Curb Ramp Recommendations Form

Cross Streets: 1000 [illegible]

Intersection #: 2C2696

Date: 11/5/98

Bus Stop? Yes (No)

Surveyor: Cathy

Location Priority: I. Govt'l School Health (Comm.) Condos
II. Residential Rural Agricultural Parks

Element	Severity	Item #1	Item #2	Item #3	Item #4	Item #5	Item #6	Item #7	Remarks
A	NB	0501X							V = 5.6 P = 3.5
B	PSH	0304D	0608G	0419T					J = 3.1 P = 10.7
C	PSH	0707G	0303G	0501G	0417G	0406Q			J = 11.4
D	PA	0101E							J = 2.0
E									
F									
G									
H									
I									
J									
K									
L									

Remarks: (D) AC SIDEWALK

Wilson Okamoto Associates, Inc.

Hecker Designs, Inc.

☐ ARCHITECTURAL
☐ STRUCTURAL
☐ CIVIL
☐ PLANNING

WILSON OKAMOTO & ASSOCIATES, INC.
ENGINEERS • PLANNERS

COMPUTED BY _____ PROJECT _____
CHECKED BY _____
DATE _____ 19 ____ SHEET NO. ___ OF ___ SHEET

MAKA

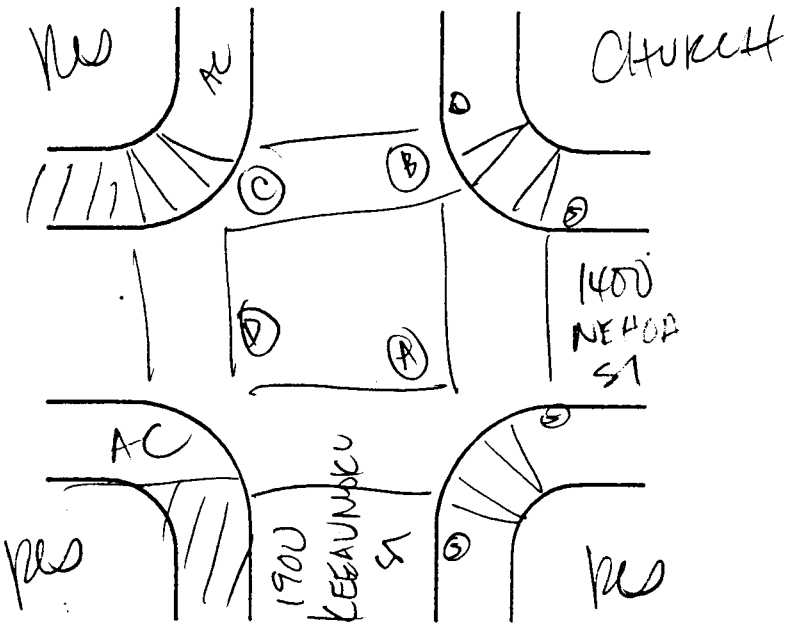

Intersection:

Element	a (ft-in)	b (ft-in)	c (ft-in)	d (ft-in)	e (ft-in)	f (ft-in)	g (ft-in)	h (ft-in)	i (%)	j (%)	k (%)	l (%)	m (%)	n (%)	o (%)	p (%)	q (%)	r (%)	s (%)	t (in.)	u (in.)	v (in.)	w (in.)
A	8	5-6	3-4	5-3	4	8	0	8	2.1	5.4	4.9	-1.0	7.3	8.1	3.4	-3.5	0.0	—	-2.8	2			
B	8	3-9	3	4	4	8	0	8	7.4	3.1	7.0	5.6	4.8	14.5	2.3	10.7	5.8	—	-0.9	4 1/4	5		
C	8	4	2-11	4	4	8	0	8	—	-11.4	1.6	-2.7	11.1	8.2	—	—	5.3	—	1.8	5 1/4	4		
D																							
E																							
F																							
G																							
H																							
I																							
J																							

(C) K/G -1"+

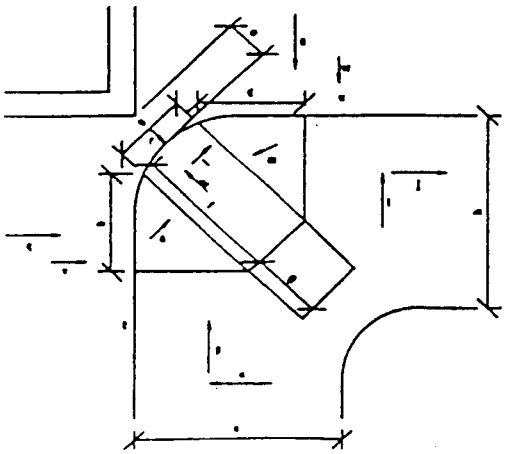

ADA Curb Ramp Recommendations Form

Cross Streets: [illegible] / [illegible]

Intersection #: 2C 2697

Date: 1/15/98

Bus Stop? Yes No

Surveyor: Cathy

Location Priority: I. Govt'l School Health Comm Condos
II. Residential Rural Agricultural Parks

Element	Severity	Item #1	Item #2	Item #3	Item #4	Item #5	Item #6	Item #7	Remarks
A	P37	0204D							J=6.9 p=3.9
B	P34	0205D							J=5.0 p=7.9
C									
D									
E									
F									
G									
H									
I									
J									
K									
L									

Remarks:

☐ ARCHITECTURAL
☐ STRUCTURAL
☐ CIVIL
☐ PLANNING

WILSON OKAMOTO & ASSOCIATES, INC.
ENGINEERS • PLANNERS

COMPUTED BY _____
CHECKED BY _____
DATE _____ 19 ____

PROJECT _____
SHEET NO. ____ OF ____ SHEET

MAUKA

church

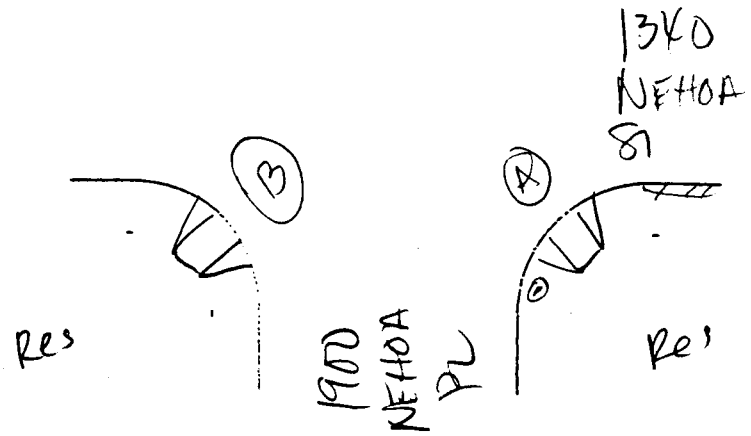

Intersection:

Element	a (ft-in)	b (ft-in)	c (ft-in)	d (ft-in)	e (ft-in)	f (ft-in)	g (ft-in)	h (ft-in)	i (%)	j (%)	k (%)	l (%)	m (%)	n (%)	o (%)	p (%)	q (%)	r (%)	s (%)	t (in.)	u (in.)	v (in.)	w (in.)
A	6	5-9	3-3	5-8	—	6	0	6	4.2	6.9	17.3	7.1	6.6	3.2	4.1	3.9	-1.6	—		5	5½	—	
B	7	5-9	3-1	5-2	—	7	0	7-1	4.1	-5.4	8.3	-8.1	15.8	3.4	2.1	-7.9	1.5	—		5¼	5¼	—	
C																							
D																							
E																							
F																							
G																							
H																							
I																							
J																							

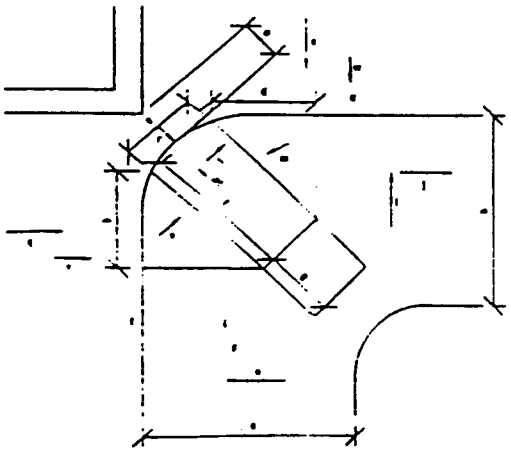

(A) R/G - 1/4"

(B) K1

R/G - 1/4"