Photo Log

Surveyor: CATHY

Date: 7/6/98
DL 7/7/98

Photo Card #	Cross Streets	Intersection No.	Element	Database Photo No.
1	HUI / KEOLU	4C2653	A	1
2	↓	↓	B	1
3	↓	↓	C	1
4	KEOLU / NANIALU	4C2654	A	1
5	↓	↓	B	1
6	↓	↓	C	
7	HELE / KEOLU	4C2655	A	1
8	↓	↓	B	1
9	↓	↓	C	1
10	↓	↓	D	1
11	KEOLU / KUPAU	4C2656	A	1
12	↓	↓	B	1
13	↓	↓	C	1
14	KAMAHELE / KEOLU	4C2657	A	1
15	↓	↓	B	1
16	↓	↓	C	1
17	↓	↓	D	1
18	KAINALU / KUUHALE	4C2658	A	1
19	↓	↓	B	1
20	↓	↓	C	1
21	KAINALU / KUUPUA	4C2659	A	1
22	↓	↓	B	1
23	↓	↓	C	1
24	ALALA PL / ALALA RD	4C2660	A	1
25	↓	↓	B	1
26	↓	↓	C	1
27	KAIUAILIA / ALALA / PUPUIA	4C2661	A	1
28	↓	↓	B	1
29	KAAPUNI / N KALAHEO	4C2662	A	1
30	↓	↓	B	1
31	↓	↓	C	1
32	MAKAWAO / N KALAHEO	4C2663	A	1
33	↓	↓	B	1
34	↓	↓	C	1
35	MOOKUA / N KALAHEO	4C2664	A	1
36	↓	↓	B	1
37	MOOKUA / N KAINALU	4C2665	A	1
38	↓	↓	B	1
39	↓	↓	C	1
40	↓	↓	D	1
41	ILIHAU / AIKAHI / KANEOHE WAY	4C2666	A	1
42	↓	↓	B	1
43	MANUALOHA / [illegible]	4C2667	A	1

Photo Log

Surveyor: _____ Date: _____

Photo Card #	Cross Streets	Intersection No.	Element	Database Photo No.
44	MANU ALOHA / ULUWAHI	4C2667	B	1
45	AKOAKOA / HAMAKUA	4C2668	A	1
46	↓	↓	B	1
47			C	1
48			D	1
49			E	1
50	HAMAKUA / KEOLU	4C2669	A	1
51	↓	↓	B	1
52			C	1
53			D	1
54	AKUMU / IANA / KEOLU	4C2670	A	1
55	↓	↓	B	1
56			C	1
57			D	1
58	HILE / KUNA / KUPAU	4C2671	A	1
59	↓	↓	B	1
60			C	1

ADA Curb Ramp Recommendations Form

Cross Streets: 1050 [illegible] | 1070 [illegible]

Intersection #: 4C2453

Date: 7/6/98

Bus Stop? Yes (No)

Surveyor: Cathy

Location Priority: I. Govt'l School Health (Comm.) Condos
II. Residential Rural Agricultural Parks

Element	Severity	Item #1	Item #2	Item #3	Item #4	Item #5	Item #6	Item #7	Remarks
A	BA	0101AJ	0415S						J&P22
B	BA	0101AJ	0415S	0402K					↓
C	BA	0101AJ	0417G	0408G	0415S				↓
D									
E									
F									
G									
H									
I									
J									
K									
L									

Remarks:

☐ STRUCTURAL
☐ CIVIL
☐ PLANNING

WILSON OKAMOTO & ASSOCIATES, INC.
ENGINEERS • PLANNERS

COMPUTED BY _____
CHECKED BY _____
DATE 7/6 19 98

PROJECT _____
SHEET NO. ___ OF ___ SHEET

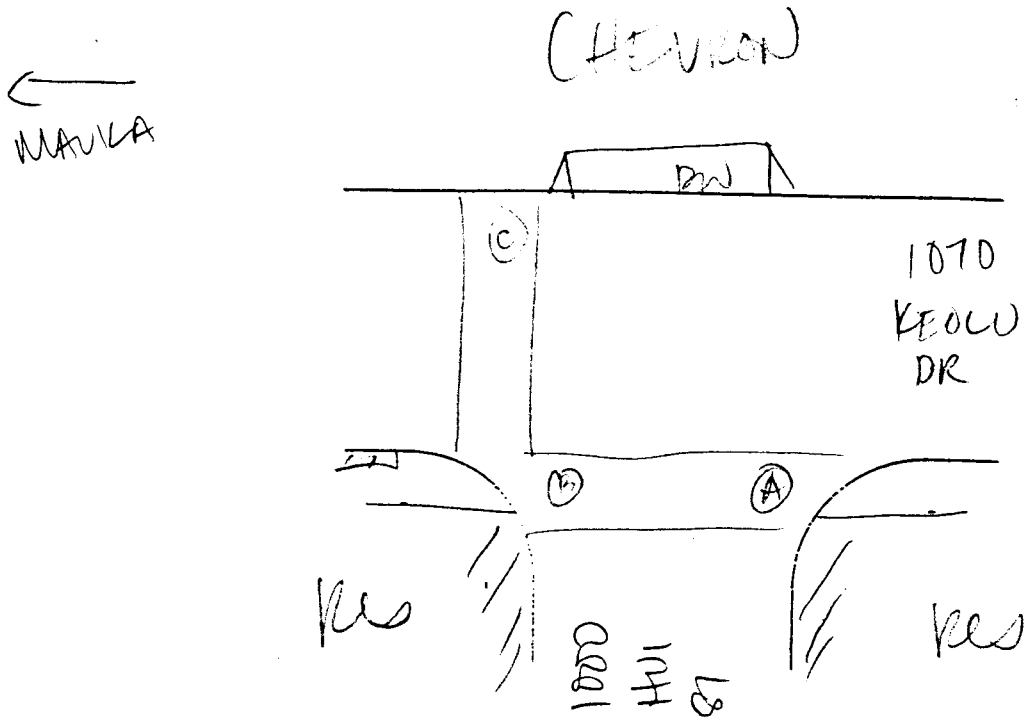

Intersection:

Element	a (ft-in)	b (ft-in)	c (ft-in)	d (ft-in)	e (ft-in)	f (ft-in)	g (ft-in)	h (ft-in)	i (%)	j (%)	k (%)	l (%)	m (%)	n (%)	o (%)	p (%)	q (%)	r (%)	s (%)	t (in.)	u (in.)	v (in.)	w (in.)
A	8																3.4	3.4	—	5 3/4	—	1	—
B	8				24												3.2	2.3	-0.1	6'1/4	—	1	1
C	8																5.5	8.2	—	6'1/4	—	1	—
D																							
E																							
F																							
G																							
H																							
I																							
J																							

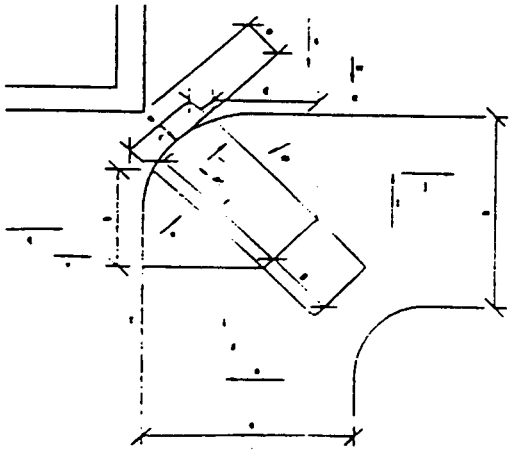

(B) el = 4+

ADA Curb Ramp Recommendations Form

Cross Streets: 1100 KEOLU DR | 1100 NANIALU ST

Intersection #: 4C2454

Date: 7/6/98

Bus Stop? Yes No

Surveyor: Cathy

Location Priority: I. Govt'l School Health Comm. Condos
II. Residential Rural Agricultural Parks

Element	Severity	Item #1	Item #2	Item #3	Item #4	Item #5	Item #6	Item #7	Remarks
A	PSH	0304AJ	0408G						P=2.2
B	BA	0101	0409R	0415S					J<2
C	BA	0101AJ	0421U	0415S	0408G				↓
D									
E									
F									
G									
H									
I									
J									
K									
L									

Remarks:

Wilson Okamoto Associates, Inc.

Hecker Designs, Inc.

B

☐ STRUCTURAL
☐ CIVIL
☐ PLANNING

WILSON OKAMOTO & ASSOCIATES, INC.
ENGINEERS • PLANNERS

COMPUTED BY _____
CHECKED BY _____
DATE 7/6 1998

PROJECT _____

SHEET NO. ___ OF ___ SHEET

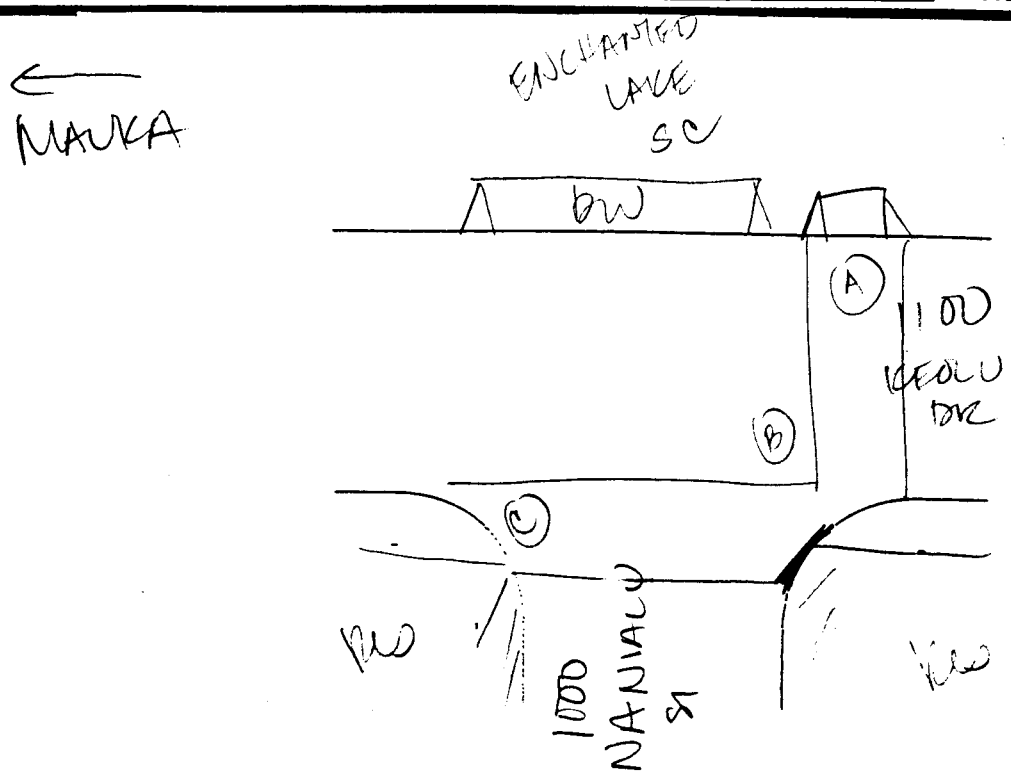

Intersection:

Element	a (ft-in)	b (ft-in)	c (ft-in)	d (ft-in)	e (ft-in)	f (ft-in)	g (ft-in)	h (ft-in)	i (%)	j (%)	k (%)	l (%)	m (%)	n (%)	o (%)	p (%)	q (%)	r (%)	s (%)	t (in.)	u (in.)	v (in.)	w (in.)
A	8	6-1	3-9	6.2	—	8	0	8	—	—	1.2	1.6	8.2	12.2	1.9	2.2	4.4	6.9	—	5 1/2	5 1/2	0	—
B	8	—	—	—	<-1	—	—		—	—	—	—	—	—	—	—	1.7	9.3	3.2	7	—	1/2	1
C	8	—	—	—	—	—	—	—	—	—	—	—	—	—	—	—	4.4	7.4	—	5 3/4	—	1	—
D																							
E																							
F																							
G																							
H																							
I																							
J																							

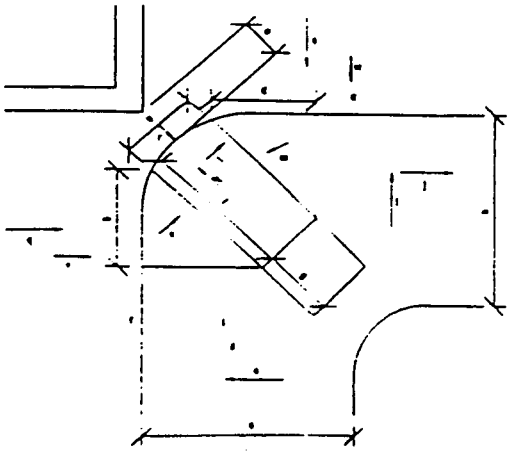

(A) R/G - 1/2"
(B) el<4 - BICL
(C) UNEVEN ROAD

ADA Curb Ramp Recommendations Form

Cross Streets: 1000 HELE ST | 1020 KOLO DR

Intersection #: 4C2455

Date: 7/6/98

Bus Stop? Yes No

Surveyor: Cathy

Location Priority: I. Govt'l School Health Comm. Condos
II. Residential Rural Agricultural Parks

Element	Severity	Item #1	Item #2	Item #3	Item #4	Item #5	Item #6	Item #7	Remarks
A	BA	0101AS	0417G	0408G	0415S				J<2
B	BA	0101AS	0402K	0417G	0411R	0415S	0421U		↓
C	BA	0101B	0409R	0413G					P= 4.2
D	BA	0101AS	1005G	0417G	0408G	0415S			P= 0.6
E									
F									
G									
H									
I									
J									
K									
L									

Remarks:

☐ ARCHITECTURE
☐ STRUCTURAL
☐ CIVIL
☐ PLANNING

WILSON OKAMOTO & ASSOCIATES, INC.
ENGINEERS • PLANNERS

COMPUTED BY _____
CHECKED BY _____
DATE 7/6 1998

PROJECT _____
SHEET NO. ___ OF ___ SHEET

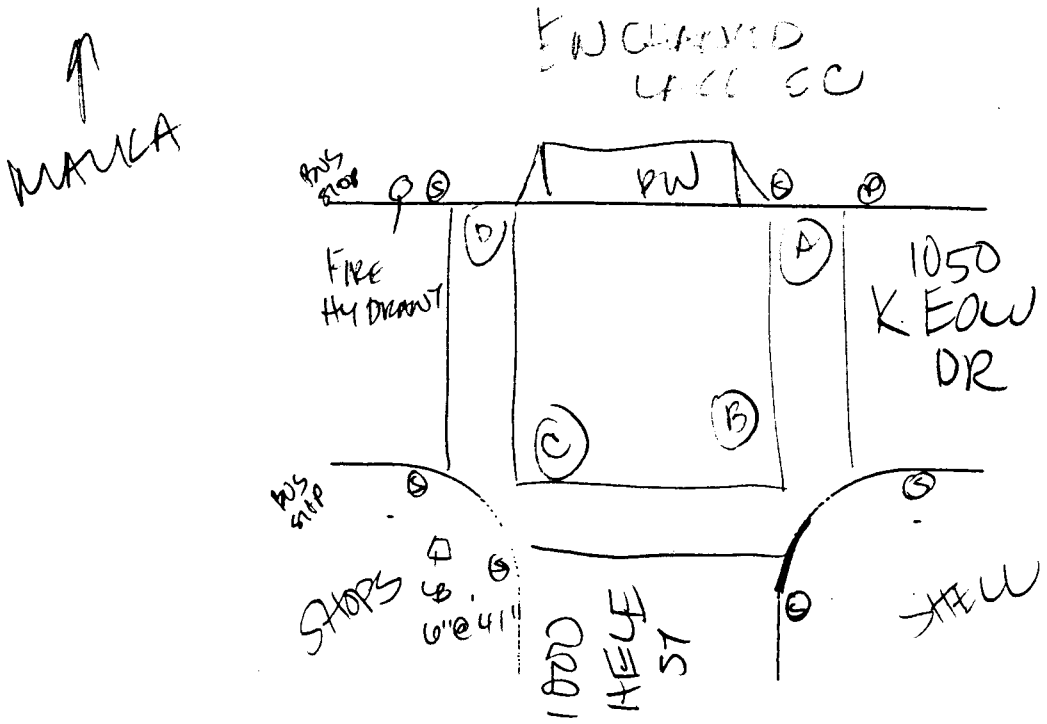

Intersection: 4C2655

Element	a (ft-in)	b (ft-in)	c (ft-in)	d (ft-in)	e (ft-in)	f (ft-in)	g (ft-in)	h (ft-in)	i (%)	j (%)	k (%)	l (%)	m (%)	n (%)	o (%)	p (%)	q (%)	r (%)	s (%)	t (in.)	u (in.)	v (in.)	w (in.)
A	8																6.8	1.0	—	1n	—	'	—
B	8				<4												7.8	12.1	1.4	6 3/4	—		
C	8				<4				1.0	4.2							3.1	8.7	-2.6	5 1/4	—	1/4	1/4
D	8								5.8	-0.6							7.1	6.3	—	5 1/2	—	1/2	—
E																							
F																							
G																							
H																							
I																							
J																							

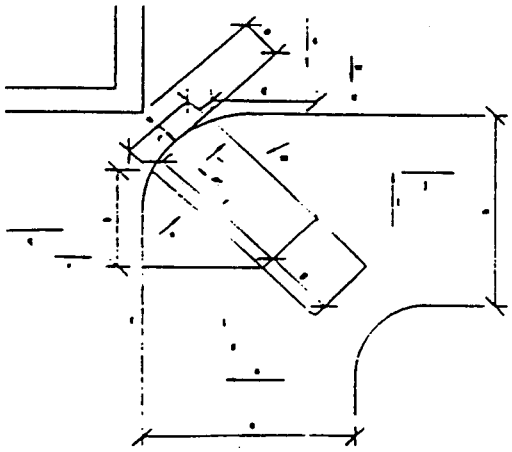

(B) UNEVEN ROAD el=4+

(C) el<4

ADA Curb Ramp Recommendations Form

Cross Streets: 1000 KEOLU DR / 1000 KUPAU ST

Bus Stop? Yes (No)

Surveyor: Cathy

Intersection #: 4C 2656

Location Priority: I. Govt'l School Health (Comm.) Condos
II. Residential Rural Agricultural Parks

Date: 7/6/98

Element	Severity	Item #1	Item #2	Item #3	Item #4	Item #5	Item #6	Item #7	Remarks
A	BA	0101D	0410R	0417G	0414S				J<2
B	BH	0707G	0302G	0501G	0408G	0415S	0402K		J= 3.2 P= 1.1
C	MI	0207G	0302G	0501G	0408G	0413G			J= 1.0 P= 2.9
D									
E									
F									
G									
H									
I									
J									
K									
L									

Remarks:

☐ ARCHITECTURAL
☐ STRUCTURAL
☐ CIVIL
☐ PLANNING

WILSON OKAMOTO & ASSOCIATES, INC.
ENGINEERS • PLANNERS

COMPUTED BY _____
CHECKED BY _____
DATE 7/6 1998

PROJECT _____

SHEET NO. ___ OF ___ SHEET

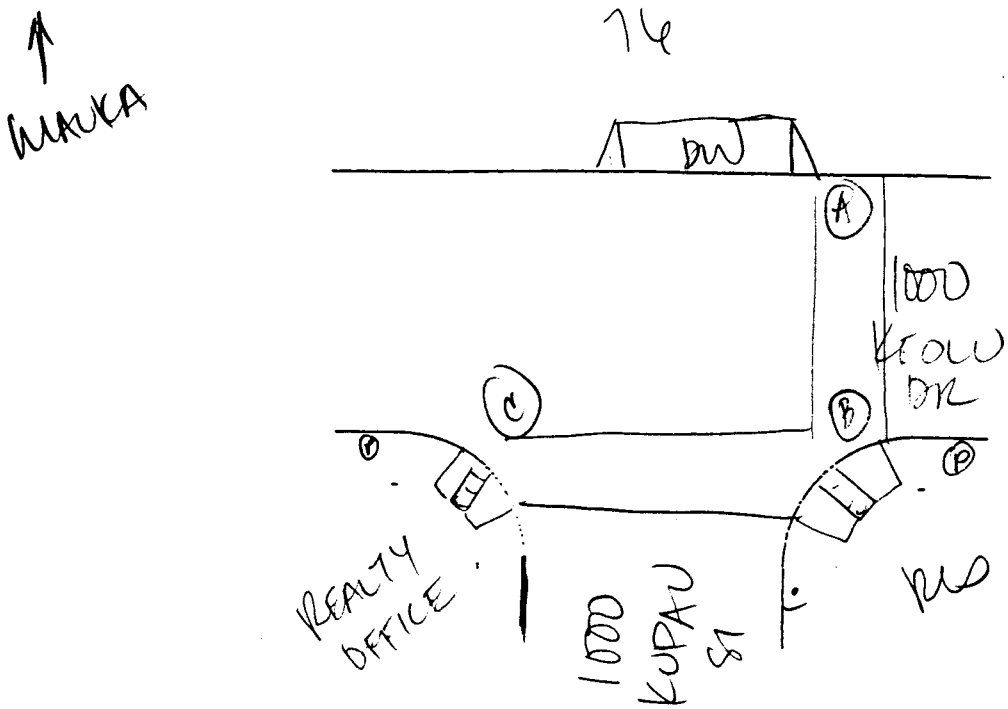

Intersection:

Element	a (ft-in)	b (ft-in)	c (ft-in)	d (ft-in)	e (ft-in)	f (ft-in)	g (ft-in)	h (ft-in)	i (%)	j (%)	k (%)	l (%)	m (%)	n (%)	o (%)	p (%)	q (%)	r (%)	s (%)	t (in.)	u (in.)	v (in.)	w (in.)
A	8																1.5	10.4	—	6	—	1/2	—
B	8	5.8	5.2	6	4	8	0	8	2.5	3.2	1.9	2.3	6.3	8.4	2.4	1.1	1.9	5.2	0.7	7 3/4	6 1/4	1	1
C	8	7.6	5.2	7.4	—	8	0	8	3.4	1.0	4.1	2.0	4.5	8.9	1.4	2.9	1.2	1.5	—	6	7 1/4	1/4	—
D																							
E																							
F																							
G																							
H																							
I																							
J																							

(B) e1 = 4+

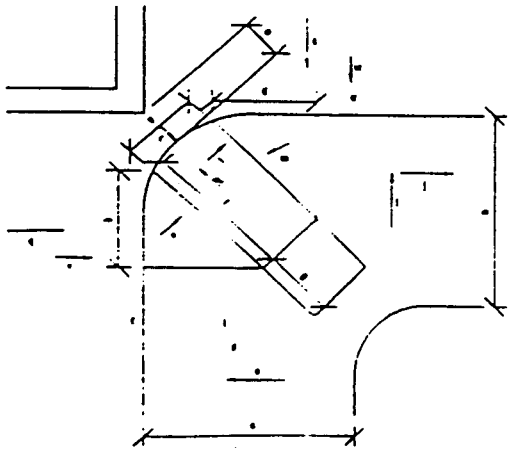

ADA Curb Ramp Recommendations Form

Cross Streets: 1000 KAMAHELE ST | 900 KEALU DR

Bus Stop? Yes (No)

Surveyor: Cathy

Intersection #: 4C 2657

Location Priority: I. Gov't (School) Health Comm. Condos
II. Residential Rural Agricultural Parks

Date: 7/6/98

Element	Severity	Item #1	Item #2	Item #3	Item #4	Item #5	Item #6	Item #7	Remarks
A	PSH	0304D	0408G	0415S					J= 4.2 P= 2.4
B	PSH	0207G	0302G	0501G	0415S				P. 2.0 2.0
C	PSH	0303G	0501G	0415S					J= 1.7 P= 1.4
D	PSH	0410R	0417G	0415S	0501X				J= 1.7 P= 0.7
E									
F									
G									
H									
I									
J									
K									
L									

Remarks:

☐ STRUCTURAL
☐ CIVIL
☐ PLANNING

WILSON OKAMOTO & ASSOCIATES, INC.
ENGINEERS • PLANNERS

COMPUTED BY _____
CHECKED BY _____
DATE 7/14 1998

PROJECT _____
SHEET NO. ___ OF ___ SHEET

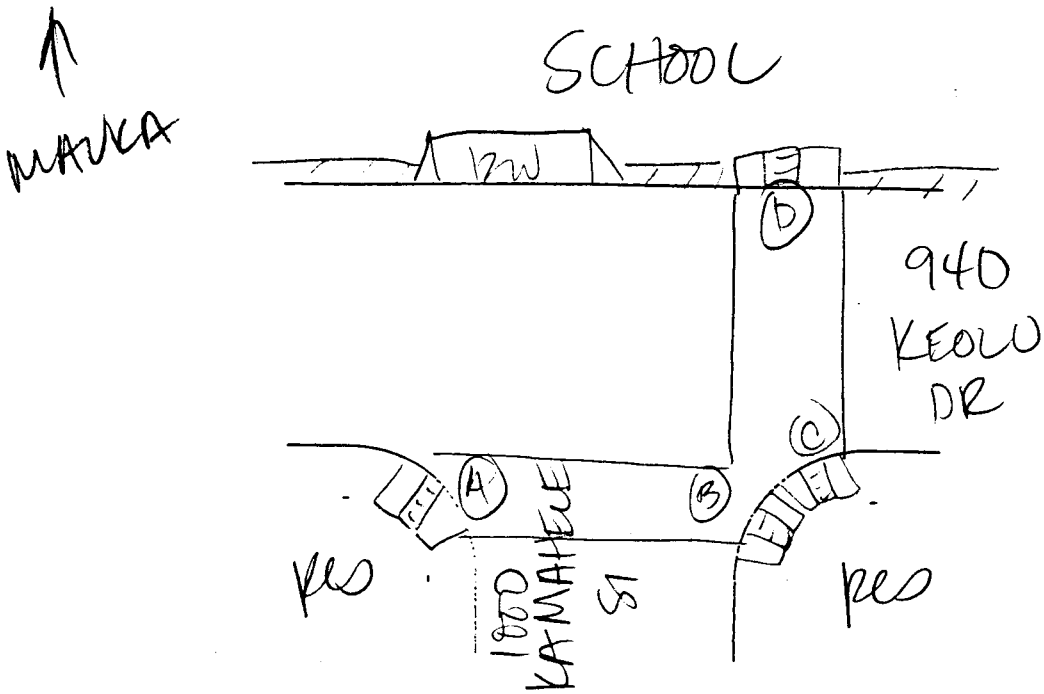

Intersection:

Element	a (ft-in)	b (ft-in)	c (ft-in)	d (ft-in)	e (ft-in)	f (ft-in)	g (ft-in)	h (ft-in)	i (%)	j (%)	k (%)	l (%)	m (%)	n (%)	o (%)	p (%)	q (%)	r (%)	s (%)	t (in.)	u (in.)	v (in.)	w (in.)
A	8	3.9	5.4	6	—	8	0	8	2.2	4.2	3.8	3.5	12.8	3.7	6.9	-2.5	7.7	5.2	—	10	6	1+	—
B	8	6.2	5.3	5.2	—	8	0	8	—	—	1.2	2.4	10.2	9.3	2.1	1.4	1.3	4.1	—	6	2	1	—
C	8	6.1	5.4	6	—	8	0	8	0.9	1.7	2.7	0.3	6.9	10.1	—	—	2.5	3.7	—	8	6	1+	—
D	8	5.9	5.7	5.8	—	8	0	8	0.1	1.7	2.8	0.7	7.4	6.5	1.3	-0.7	6.1	10.4	—	5½	5½	1+	—
E																							
F																							
G																							
H																							
I																							
J																							

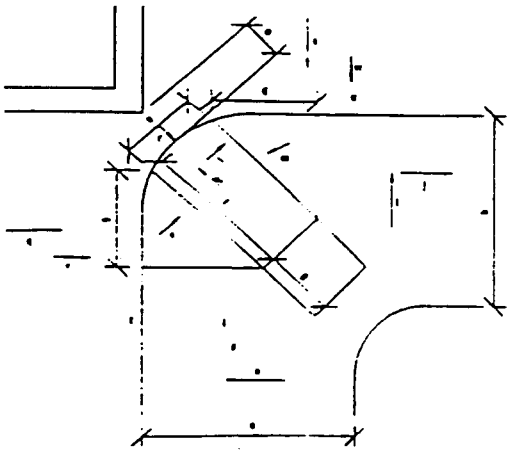

ADA Curb Ramp Recommendations Form

Cross Streets: 200 KUUHALE ST / 170 S KAINALU DR

Bus Stop? Yes (No)

Surveyor: Cathy

Intersection #: 4C2658

Location Priority: I. Govt'l (School) Health Comm. Condos
II. Residential Rural Agricultural Parks

Date: 7/6/98

Element	Severity	Item #1	Item #2	Item #3	Item #4	Item #5	Item #6	Item #7	Remarks
A	BA	0101G							
B	BA	0101G							
C	BA	0101G							
D									
E									
F									
G									
H									
I									
J									
K									
L									

Remarks:

ID SIDEWALKS

☐ STRUCTURAL
☐ CIVIL
☐ PLANNING

WILSON OKAMOTO & ASSOCIATES, INC.
ENGINEERS • PLANNERS

COMPUTED BY _____
CHECKED BY _____
DATE 7/6 1998

PROJECT _____

SHEET NO. ___ OF ___ SHEET

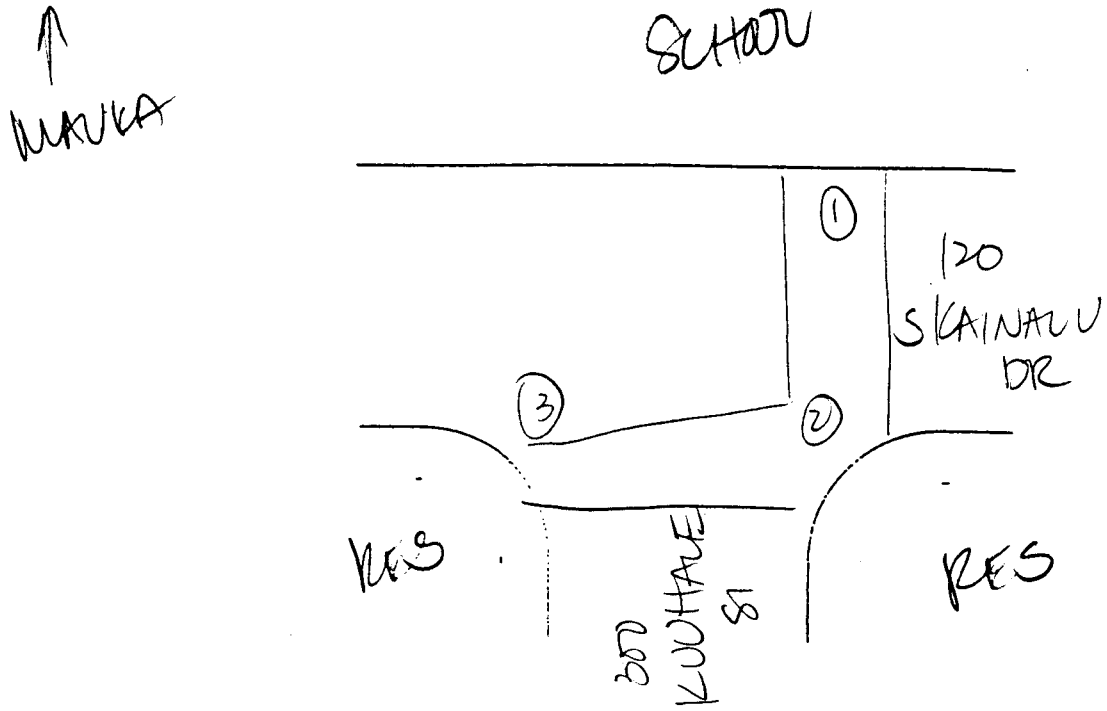

Intersection:

Element	a (ft-in)	b (ft-in)	c (ft-in)	d (ft-in)	e (ft-in)	f (ft-in)	g (ft-in)	h (ft-in)	i (%)	j (%)	k (%)	l (%)	m (%)	n (%)	o (%)	p (%)	q (%)	r (%)	s (%)	t (in.)	u (in.)	v (in.)	w (in.)
A																							
B																							
C																							
D																							
E																							
F																							
G																							
H																							
I																							
J																							

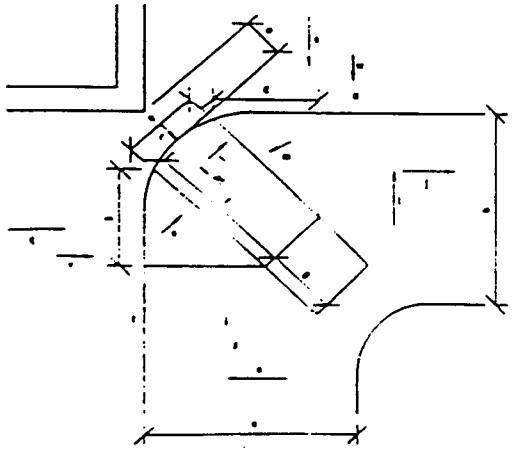

(1) NO SIDEWALKS

ADA Curb Ramp Recommendations Form

Cross Streets: 300 KUUPUA ST | 50 S KAINALU DR

Bus Stop? Yes (No)

Surveyor: Cathy

Intersection #: 4C2659

Location Priority: I. Govt'l School Health (Comm) Condos
II. Residential Rural Agricultural Parks

Date: 7/6/98

Element	Severity	Item #1	Item #2	Item #3	Item #4	Item #5	Item #6	Item #7	Remarks
A	BA	0101G							
B	BA	0101G							
C	BA	0101G							
D									
E									
F									
G									
H									
I									
J									
K									
L									

Remarks:

NO SIDEWALKS

☐ ARCHITECTURAL
☐ STRUCTURAL
☐ CIVIL
☐ PLANNING

WILSON OKAMOTO & ASSOCIATES, INC.
ENGINEERS • PLANNERS

COMPUTED BY _____
CHECKED BY _____
DATE 7/6 19 94

PROJECT _____

SHEET NO. ___ OF ___ SHEET

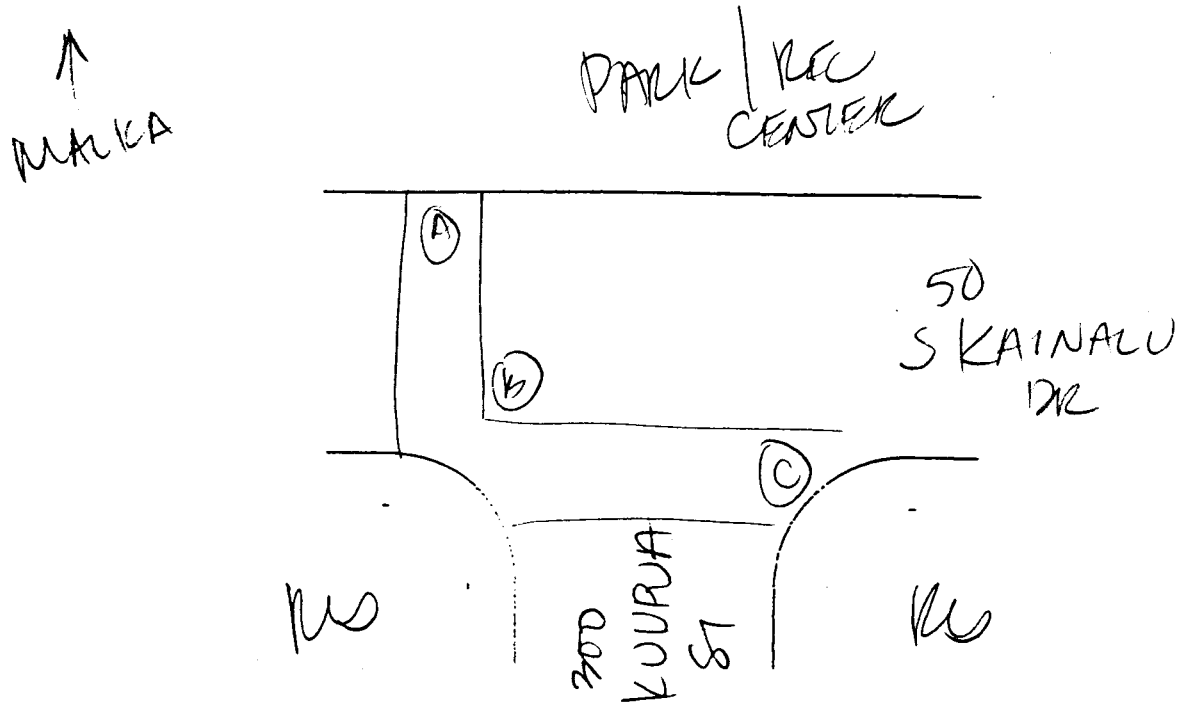

Intersection:																								
Element	a (ft-in)	b (ft-in)	c (ft-in)	d (ft-in)	e (ft-in)	f (ft-in)	g (ft-in)	h (ft-in)	i (%)	j (%)	k (%)	l (%)	m (%)	n (%)	o (%)	p (%)	q (%)	r (%)	s (%)	t (in.)	u (in.)	v (in.)	w (in.)
A																							
B																							
C																							
D																							
E																							
F																							
G																							
H																							
I																							
J																							

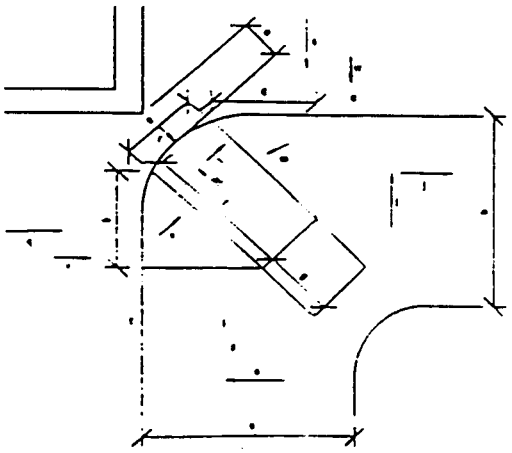

(1) NO SIDEWALKS

ADA Curb Ramp Recommendations Form

Cross Streets: 140 ALALA PL | 150 ALALA KO

Intersection #: 4C2660

Date: 7/6/98

Bus Stop? Yes (No)

Surveyor: Cathy

Location Priority: I. Govt'l (School) Health Comm. Condos
II. Residential Rural Agricultural Parks

Element	Severity	Item #1	Item #2	Item #3	Item #4	Item #5	Item #6	Item #7	Remarks
A	BA	0101AK	0414S						jsp<2
B	BA	0101AK	0408G	0414S					
C	BA	0101AJ	0415S	0408G					
D									
E									
F									
G									
H									
I									
J									
K									
L									

Remarks:

☐ STRUCTURAL
☐ CIVIL
☐ PLANNING

WILSON OKAMOTO & ASSOCIATES, INC.
ENGINEERS • PLANNERS

COMPUTED BY _____
CHECKED BY _____
DATE 7/6 19 96

PROJECT _____

SHEET NO. ___ OF ___ SHEET

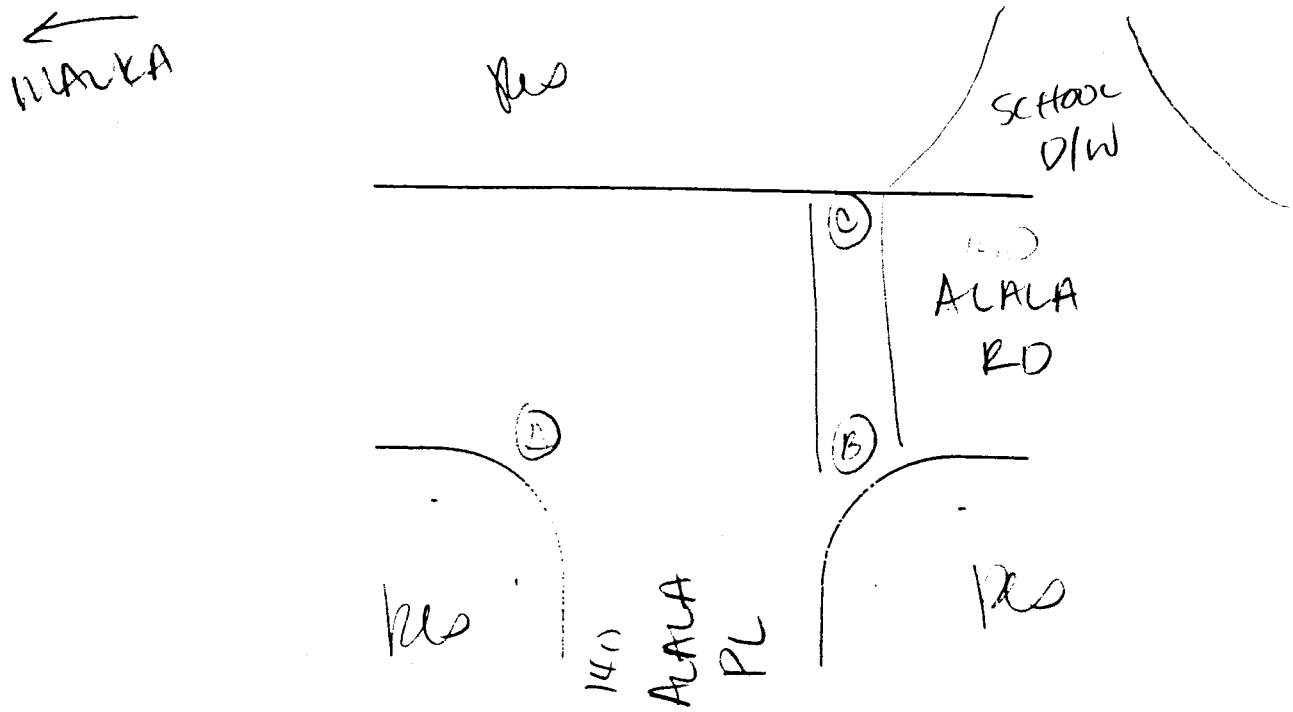

Intersection:

Element	a (ft-in)	b (ft-in)	c (ft-in)	d (ft-in)	e (ft-in)	f (ft-in)	g (ft-in)	h (ft-in)	i (%)	j (%)	k (%)	l (%)	m (%)	n (%)	o (%)	p (%)	q (%)	r (%)	s (%)	t (in.)	u (in.)	v (in.)	w (in.)
A	5																-1.3	-1.2	—	7	—	1/2	—
B	8																0.9	6.1	-0.1	6	—	1/2	1/2
C	8																2.9	6.8	—	6	—	1	—
D																							
E																							
F																							
G																							
H																							
I																							
J																							

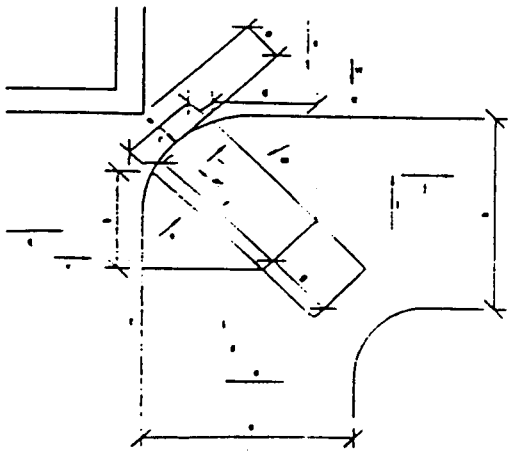

ADA Curb Ramp Recommendations Form

Cross Streets: KA[illegible] RD | ACALA RD | POPOIA RD

Intersection #: 4C2661

Date: 7/6/98

Bus Stop? Yes (No)

Surveyor: Cathy

Location Priority: I. Govt'l School Health (Comm) Condos
II. Residential Rural Agricultural Parks

Element	Severity	Item #1	Item #2	Item #3	Item #4	Item #5	Item #6	Item #7	Remarks
A	BA	0101G							
B	BA	0101G							
C									
D									
E									
F									
G									
H									
I									
J									
K									
L									

Remarks:

NO SIDEWALKS

☐ ARCHITECTURAL
☐ STRUCTURAL
☐ CIVIL
☐ PLANNING

WILSON OKAMOTO & ASSOCIATES, INC.
ENGINEERS • PLANNERS

COMPUTED BY _____
CHECKED BY _____
DATE 7/16 1996

PROJECT _____
SHEET NO. ___ OF ___ SHEET

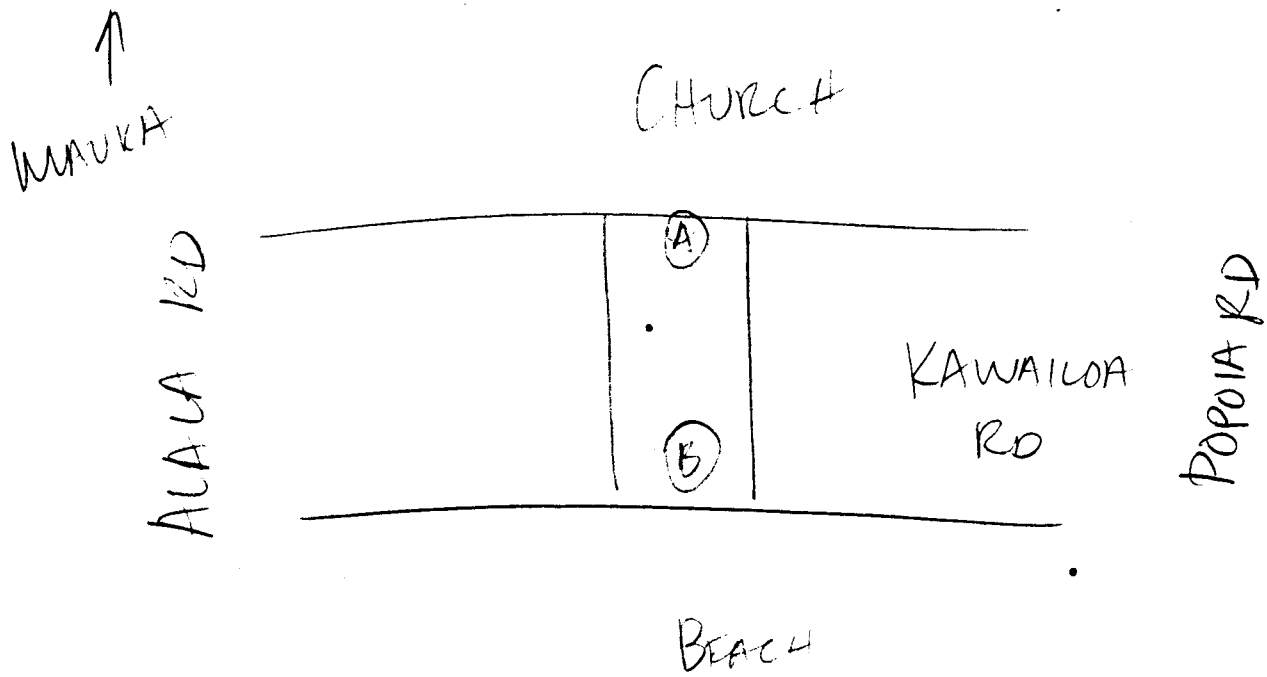

Intersection:

Element	a (ft-in)	b (ft-in)	c (ft-in)	d (ft-in)	e (ft-in)	f (ft-in)	g (ft-in)	h (ft-in)	i (%)	j (%)	k (%)	l (%)	m (%)	n (%)	o (%)	p (%)	q (%)	r (%)	s (%)	t (in.)	u (in.)	v (in.)	w (in
A																							
B																							
C																							
D																							
E																							
F																							
G																							
H																							
I																							
J																							

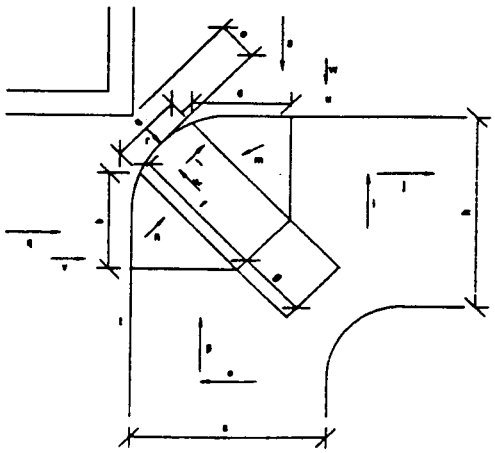

(1) NO S/W

ADA Curb Ramp Recommendations Form

Cross Streets: 170 KAAPUNI DR | 60 N KALAHEO AVE

Bus Stop? Yes No

Surveyor: Cathy

Intersection #: 4C2662

Location Priority: I. Govt'l School Health Comm. Condos
II. Residential Rural Agricultural Parks

Date: 7/6/98

Element	Severity	Item #1	Item #2	Item #3	Item #4	Item #5	Item #6	Item #7	Remarks
A	BA	0101G							
B	BA	0101G							
C	BA	0101G							
D									
E									
F									
G									
H									
I									
J									
K									
L									

Remarks:

NO SIDEWALKS

☐ STRUCTURAL
☐ CIVIL
☐ PLANNING

WILSON OKAMOTO & ASSOCIATES, INC.
ENGINEERS • PLANNERS

COMPUTED BY _____
CHECKED BY _____
DATE 7/6 1998

PROJECT _____

SHEET NO.___ OF___ SHEET

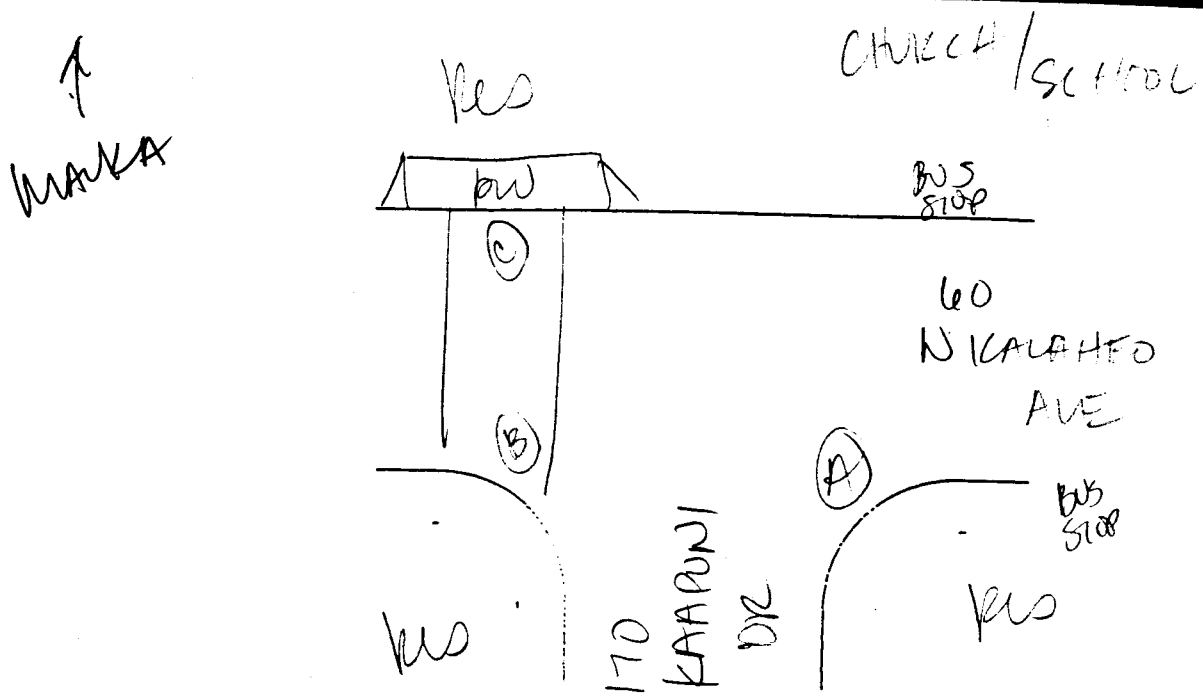

Intersection:

Element	a (ft-in)	b (ft-in)	c (ft-in)	d (ft-in)	e (ft-in)	f (ft-in)	g (ft-in)	h (ft-in)	i (%)	j (%)	k (%)	l (%)	m (%)	n (%)	o (%)	p (%)	q (%)	r (%)	s (%)	t (in.)	u (in.)	v (in.)	w (in.)
A																							
B																							
C																							
D																						H	
E																							
F																							
G																							
H																							
I																							
J																							

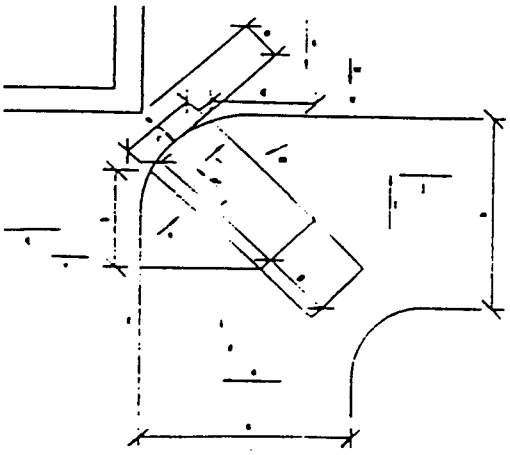

(1) NO SW

ADA Curb Ramp Recommendations Form

Cross Streets: 100 MAKAWAO ST | 100 N KALAHIO AVE

Intersection #: 4C2U63

Date: 7/6/98

Bus Stop? Yes No

Surveyor: Cathy

Location Priority: I. Govt'l School Health Comm. Condos
II. Residential Rural Agricultural Parks

Element	Severity	Item #1	Item #2	Item #3	Item #4	Item #5	Item #6	Item #7	Remarks
A	BA	0101G							
B	BA	0101G							
C	BA	0101G							
D									
E									
F									
G									
H									
I									
J									
K									
L									

Remarks: NO SIDEWALKS

☐ STRUCTURAL
☐ CIVIL
☐ PLANNING

WILSON OKAMOTO & ASSOCIATES, INC.
ENGINEERS • PLANNERS

COMPUTED BY _____
CHECKED BY _____
DATE 7/16 19 98

PROJECT _____

SHEET NO.___ OF___ SHEET

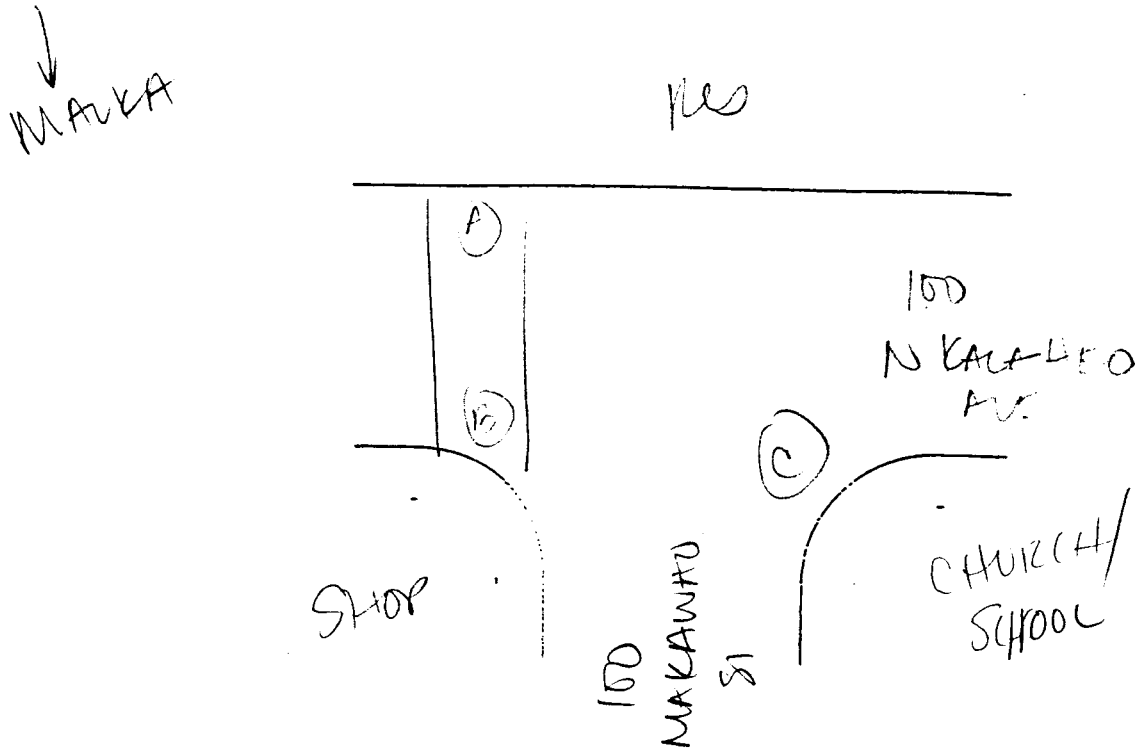

Intersection:

Element	a (ft-in)	b (ft-in)	c (ft-in)	d (ft-in)	e (ft-in)	f (ft-in)	g (ft-in)	h (ft-in)	i (%)	j (%)	k (%)	l (%)	m (%)	n (%)	o (%)	p (%)	q (%)	r (%)	s (%)	t (in.)	u (in.)	v (in.)	w (in.)
A																							
B																							
C																							
D																							
E																							
F																							
G																							
H																							
I																							
J																							

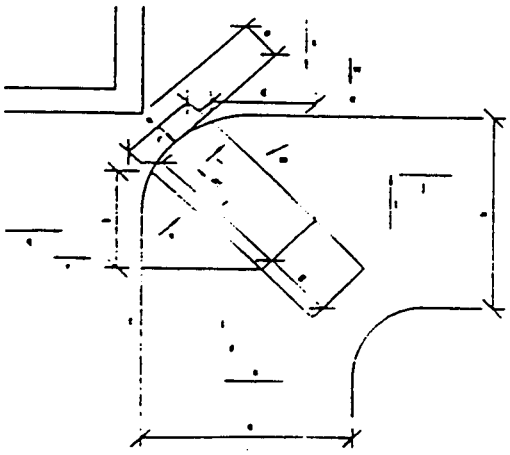

① NO S/W

ADA Curb Ramp Recommendations Form

Cross Streets: 100 MOOKLA ST | 200 N PALMHEO AVE

Bus Stop? Yes No

Surveyor: Cathy

Intersection #: 4C2464

Location Priority: I. Govt'l School Health Comm. Condos
II. Residential Rural Agricultural Parks

Date: 7/6/98

Element	Severity	Item #1	Item #2	Item #3	Item #4	Item #5	Item #6	Item #7	Remarks
A	BA	0101G							
B	BA	0101G							
C									
D									
E									
F									
G									
H									
I									
J									
K									
L									

Remarks:

NO SIDEWALKS

☐ STRUCTURAL
☐ CIVIL
☐ PLANNING

WILSON ORAMOTO & ASSOCIATES, INC.
ENGINEERS • PLANNERS

COMPUTED BY _____
CHECKED BY _____
DATE 7/6 1998

PROJECT _____
SHEET NO. ___ OF ___ SHEET

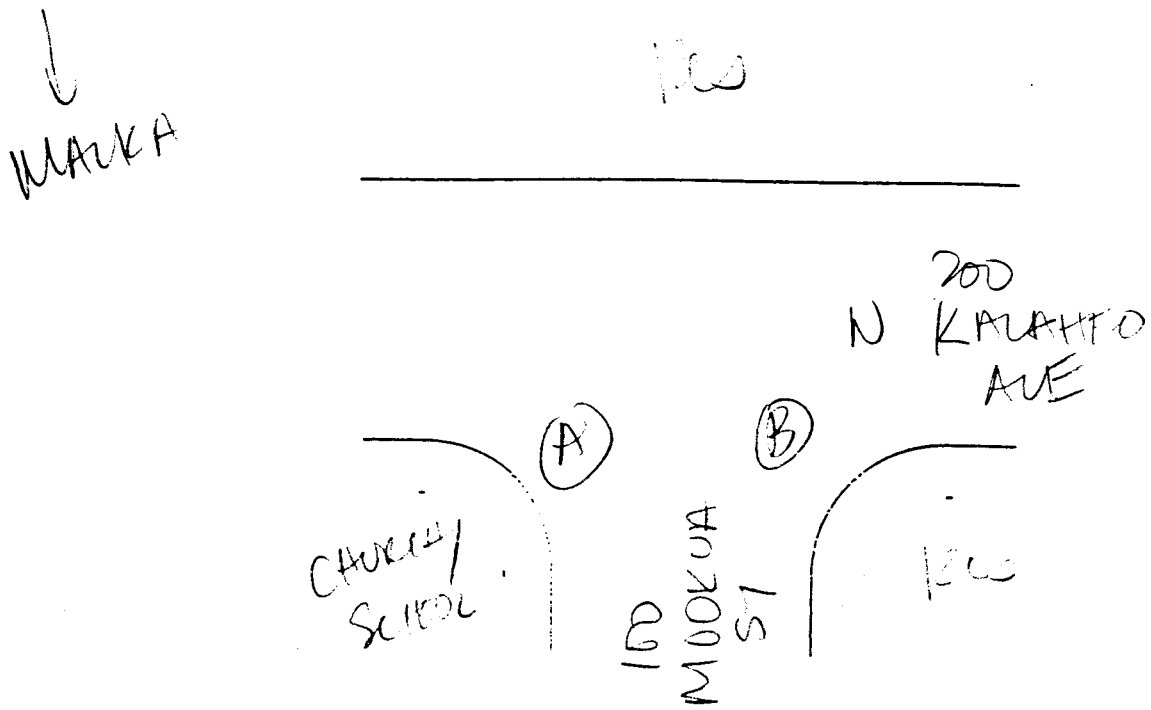

Intersection:

Element	a (ft-in)	b (ft-in)	c (ft-in)	d (ft-in)	e (ft-in)	f (ft-in)	g (ft-in)	h (ft-in)	i (%)	j (%)	k (%)	l (%)	m (%)	n (%)	o (%)	p (%)	q (%)	r (%)	s (%)	t (in.)	u (in.)	v (in.)	w (in.)
A																							
B																							
C																							
D																							
E																							
F																							
G																							
H																							
I																							
J																							

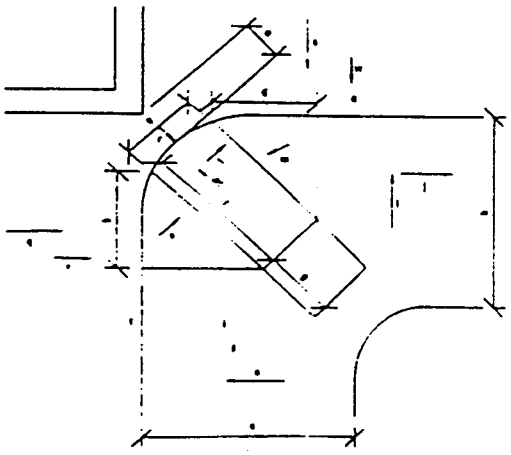

(1) NO S/W

ADA Curb Ramp Recommendations Form

Cross Streets: MOOKUA ST. | 200 N KAINALU DR

Intersection #: 4C2665

Date: 7/6/98

Bus Stop? Yes (No)

Surveyor: Cathy

Location Priority: I. Govt'l School Health (Comm.) Condos
II. Residential Rural Agricultural Parks

Element	Severity	Item #1	Item #2	Item #3	Item #4	Item #5	Item #6	Item #7	Remarks
A	BA	0101G							
B	BA	0101G							
C	BA	0101G							
D	BA	0101G							
E									
F									
G									
H									
I									
J									
K									
L									

Remarks:

NO SIDEWALKS

☐ ARCHITECTURAL
☐ STRUCTURAL
☐ CIVIL
☐ PLANNING

WILSON OKAMOTO & ASSOCIATES, INC.
ENGINEERS • PLANNERS

COMPUTED BY _____
CHECKED BY _____
DATE 7/6 19 98

PROJECT _____
SHEET NO. ___ OF ___ SHEET

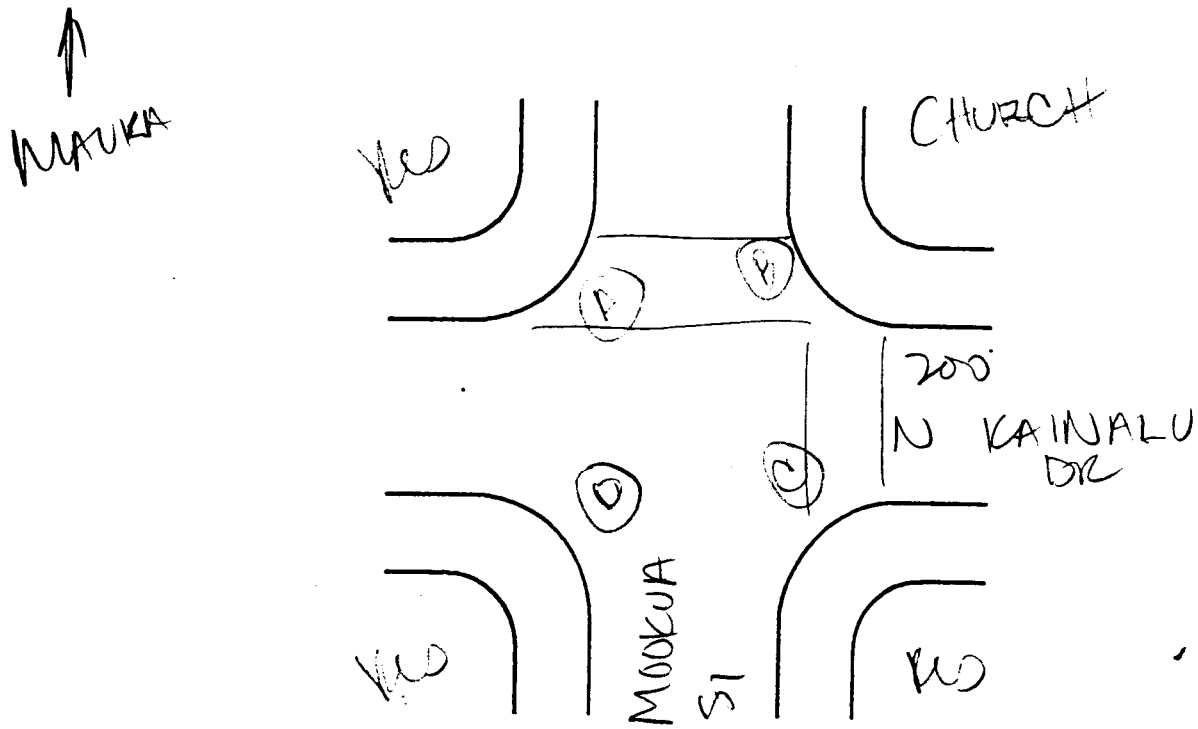

Intersection:

Element	a (ft-in)	b (ft-in)	c (ft-in)	d (ft-in)	e (ft-in)	f (ft-in)	g (ft-in)	h (ft-in)	i (%)	j (%)	k (%)	l (%)	m (%)	n (%)	o (%)	p (%)	q (%)	r (%)	s (%)	t (in.)	u (in.)	v (in.)	w (in.)
A																							
B																							
C																							
D																							
E																							
F																							
G																							
H																							
I																							
J																							

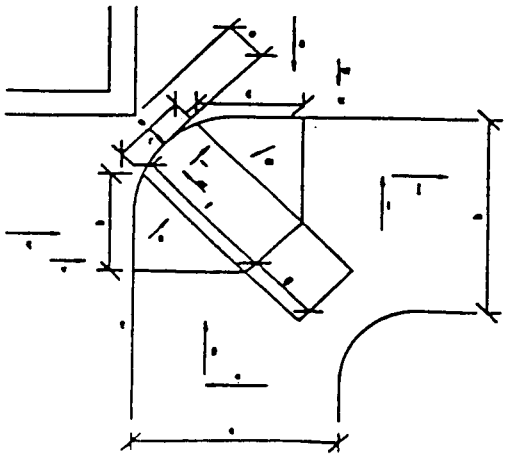

ADA Curb Ramp Recommendations Form

Cross Streets: ILIHAU ST / AIKAHI LP / KANEOHE BAY DR

Bus Stop? Yes (No)

Surveyor: Cathy

Intersection #: 4C26666

Location Priority: I. Govt'l (School) Health Comm. Condos
II. Residential Rural Agricultural Parks

Date: 7/6/98

Element	Severity	Item #1	Item #2	Item #3	Item #4	Item #5	Item #6	Item #7	Remarks
A	MI	0404G							P 2.0
B	MI	0707G	0404G						j 2.0
C									
D									
E									
F									
G									
H									
I									
J									
K									
L									

Remarks:

☐ STRUCTURAL
☐ CIVIL
☐ PLANNING

WILSON OKAMOTO & ASSOCIATES, INC.
ENGINEERS • PLANNERS

COMPUTED BY _____
CHECKED BY _____
DATE 7/6 1998

PROJECT _____
SHEET NO. ___ OF ___ SHEET

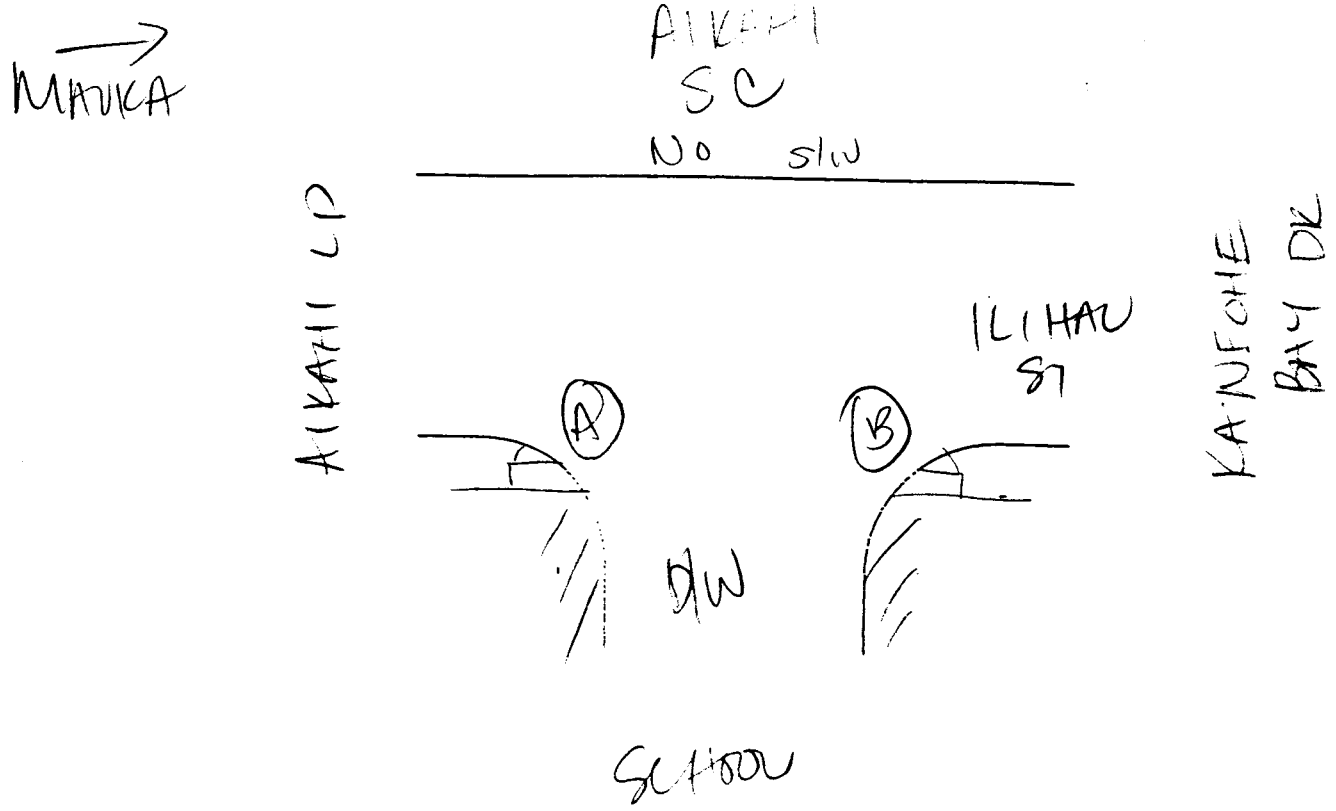

Intersection:

Element	a (ft-in)	b (ft-in)	c (ft-in)	d (ft-in)	e (ft-in)	f (ft-in)	g (ft-in)	h (ft-in)	i (%)	j (%)	k (%)	l (%)	m (%)	n (%)	o (%)	p (%)	q (%)	r (%)	s (%)	t (in.)	u (in.)	v (in.)	w (in.)
A	8	—	4	—	—	8	4	—	—	—	0.9	1.9	—	—	—	—	8	—	—	4	—	—	—
B	8	—	4	—	—	8	4	—	—	—	6.9	2.3	—	—	—	—	4.6	—	—	4	—	—	—
C																							
D																							
E																							
F																							
G																							
H																							
I																							
J																							

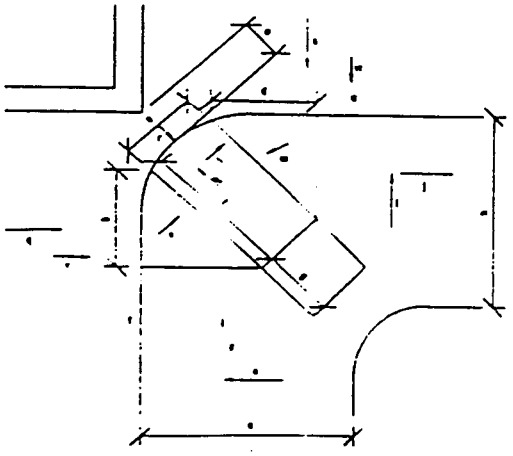

(A) R/G - 1/4"
(B) ↓

ADA Curb Ramp Recommendations Form

Cross Streets: 1400 MANU ALOHA ST | 600 ULUKAHIKI ST

Bus Stop? Yes (No)

Surveyor: Cathy

Intersection #: LC2e67

Location Priority: I. Govt'l School (Health) Comm. Condos
II. Residential Rural Agricultural Parks

Date: 7/6/98

Element	Severity	Item #1	Item #2	Item #3	Item #4	Item #5	Item #6	Item #7	Remarks
A	BA	0101G							
B	BA	0101G							
C									
D									
E									
F									
G									
H									
I									
J									
K									
L									

Remarks:

100 SIDEWALKS

Wilson Okamoto Associates, Inc.

Hecker Designs, Inc.

☐ STRUCTURAL
☐ CIVIL
☐ PLANNING

WILSON OKAMOTO & ASSOCIATES, INC.
ENGINEERS • PLANNERS

COMPUTED BY _____
CHECKED BY _____
DATE 7/6 19 98

PROJECT _____
SHEET NO. ___ OF ___ SHEET

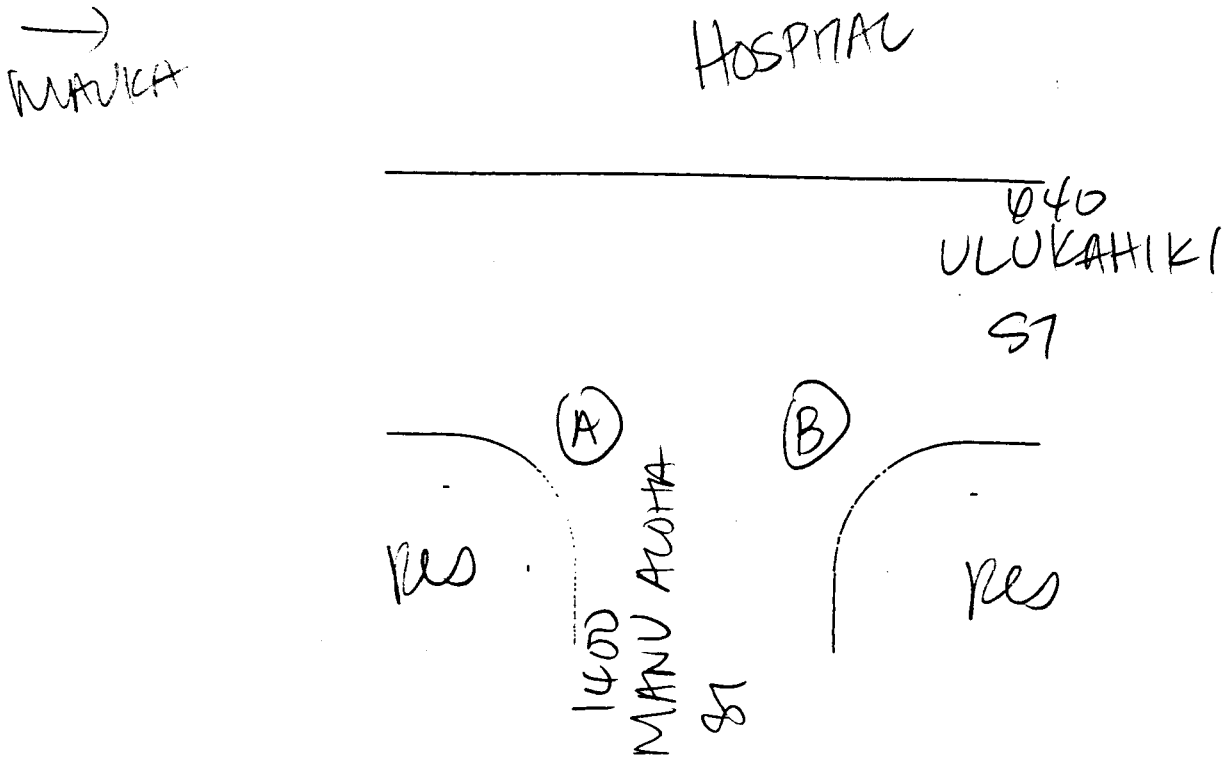

Intersection:

Element	a (ft-in)	b (ft-in)	c (ft-in)	d (ft-in)	e (ft-in)	f (ft-in)	g (ft-in)	h (ft-in)	i (%)	j (%)	k (%)	l (%)	m (%)	n (%)	o (%)	p (%)	q (%)	r (%)	s (%)	t (in.)	u (in.)	v (in.)	w (in.)
A																							
B																							
C																							
D																							
E																							
F																							
G																							
H																							
I																							
J																							

(1) NO S/W

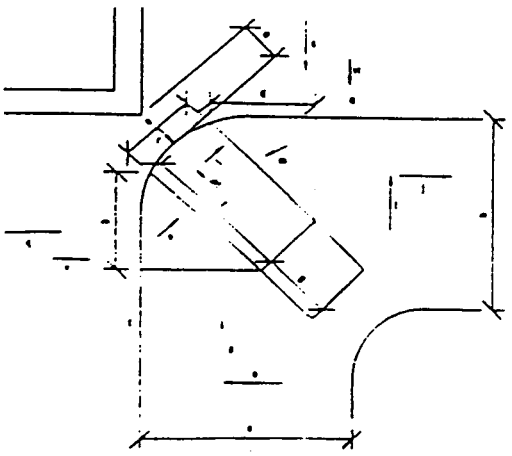

ADA Curb Ramp Recommendations Form

Cross Streets: 600 ALOA KOA ST / 270 HAMAKUA DR

Bus Stop? Yes No

Surveyor: Cathy

Intersection #: 4C2468

Location Priority: I. Govt'l School Health Comm. Condos
II. Residential Rural Agricultural Parks

Date: 7/8/98

Element	Severity	Item #1	Item #2	Item #3	Item #4	Item #5	Item #6	Item #7	Remarks
A	PSH	0415S	0423G	0421U					
B	PSH	0415S							
C	PSH	0415S	0408G	0423G					
D	PSH	0415S	0303G	0423G					
E	PSH	0415S	0408G	0302G					J=1.9
F									
G									
H									
I									
J									
K									
L									

Remarks:

☐ ARCHITECTURAL
☐ STRUCTURAL
☐ CIVIL
☐ PLANNING

WILSON OKAMOTO & ASSOCIATES, INC.
ENGINEERS • PLANNERS

COMPUTED BY _____
CHECKED BY _____
DATE 7/8 19 98

PROJECT _____
SHEET NO. ___ OF ___ SHEET

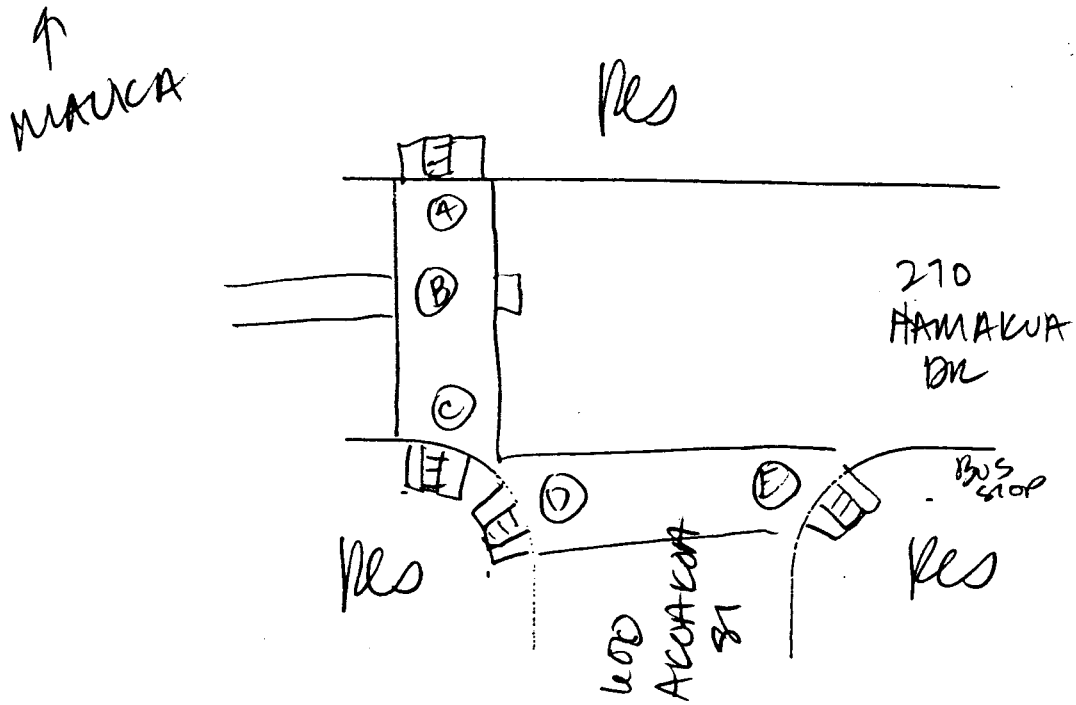

Intersection:

Element	a (ft-in)	b (ft-in)	c (ft-in)	d (ft-in)	e (ft-in)	f (ft-in)	g (ft-in)	h (ft-in)	i (%)	j (%)	k (%)	l (%)	m (%)	n (%)	o (%)	p (%)	q (%)	r (%)	s (%)	t (in.)	u (in.)	v (in.)	w (in.)
A																							
B																							
C																		7.9					
D																							
E									0.7	1.9			9.5	10.2									
F																		5.7					
G																							
H																							
I																							
J																							

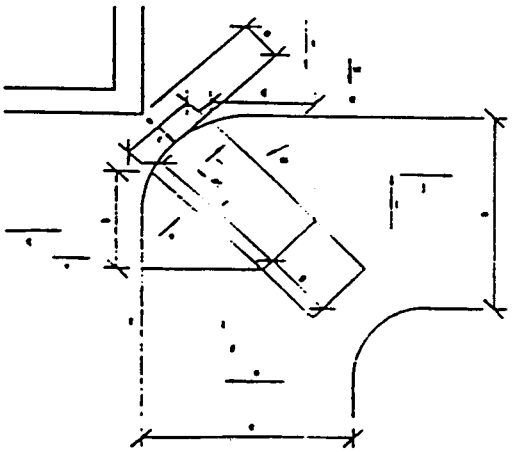

(A) K1
UNEVEN KO

(C) K1

(D) K1

ADA Curb Ramp Recommendations Form

Cross Streets: 300 HAMAKUA DR / 630 KEALU DR

Bus Stop? Yes (No)

Surveyor: Cathy

Intersection #: HC 2669

Location Priority: I. Govt'l School Health Comm. Condos
II. (Residential) Rural Agricultural Parks

Date: 7/8/98

Element	Severity	Item #1	Item #2	Item #3	Item #4	Item #5	Item #6	Item #7	Remarks
A	PSH	03036	04155						
B	PSH	03036	04155						
C	PSH	04086	04155						
D	PSH	04086	03026	04155					
E									
F									
G									
H									
I									
J									
K									
L									

Remarks:

☐ ARCHITECTURAL
☐ STRUCTURAL
☐ CIVIL
☐ PLANNING

WILSON OKAMOTO & ASSOCIATES, INC.
ENGINEERS • PLANNERS

COMPUTED BY _____
CHECKED BY _____
DATE 7/8 1998

PROJECT _____
SHEET NO. ___ OF ___ SHEE

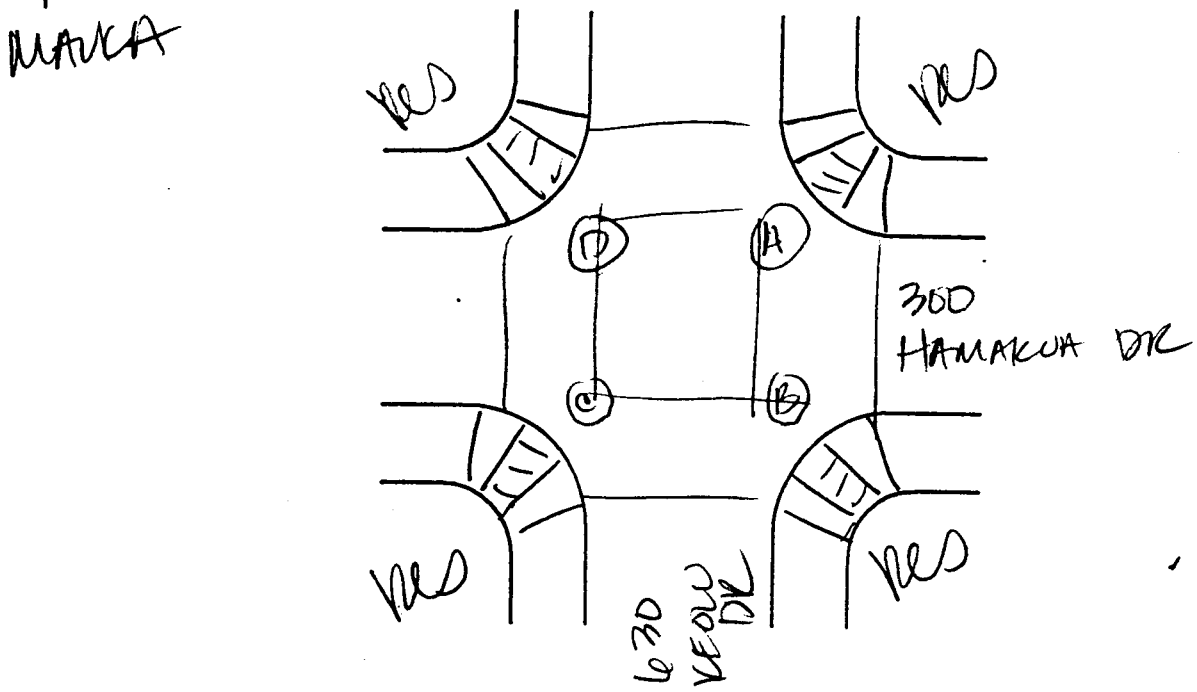

Intersection:

Element	a (ft-in)	b (ft-in)	c (ft-in)	d (ft-in)	e (ft-in)	f (ft-in)	g (ft-in)	h (ft-in)	i (%)	j (%)	k (%)	l (%)	m (%)	n (%)	o (%)	p (%)	q (%)	r (%)	s (%)	t (in.)	u (in.)	v (in.)	w (in
A					4									10.2								1	
B					4								10.8									1	
C					4																	1	
D					4								9.0					10.2 7.3				1	
E																							
F																							
G																							
H																							
I																							
J																							

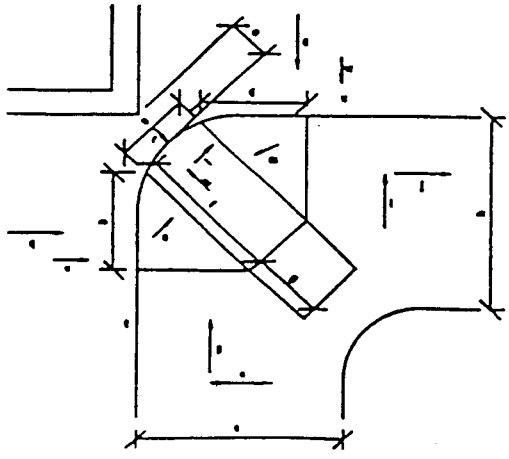

ADA Curb Ramp Recommendations Form

Cross Streets: 700 AKUMU ST | 800 IAKEA ST | 900 KEOLU DR

Bus Stop? Yes No

Surveyor: Cathy

Intersection #: 4C2670

Location Priority: I. Govt'l School Health Comm. Condos
II. Residential Rural Agricultural Parks

Date: 7/8/98

Element	Severity	Item #1	Item #2	Item #3	Item #4	Item #5	Item #6	Item #7	Remarks
A	PSH	0302G	0415S	1004G	0423G				J=2.0
B	PSH	0302G	0415S	0423G					
C	PSH	0303G	0415S	1004G	0423G				J=1.8
D	PSH	0303G	0408G	0415S					
E									
F									
G									
H									
I									
J									
K									
L									

Remarks:

☐ ARCHITECTURAL
☐ STRUCTURAL
☐ CIVIL
☐ PLANNING

WILSON OKAMOTO & ASSOCIATES, INC.
ENGINEERS • PLANNERS

COMPUTED BY _____
CHECKED BY _____
DATE 7/8 1998

PROJECT _____
SHEET NO. ___ OF ___ SHEE

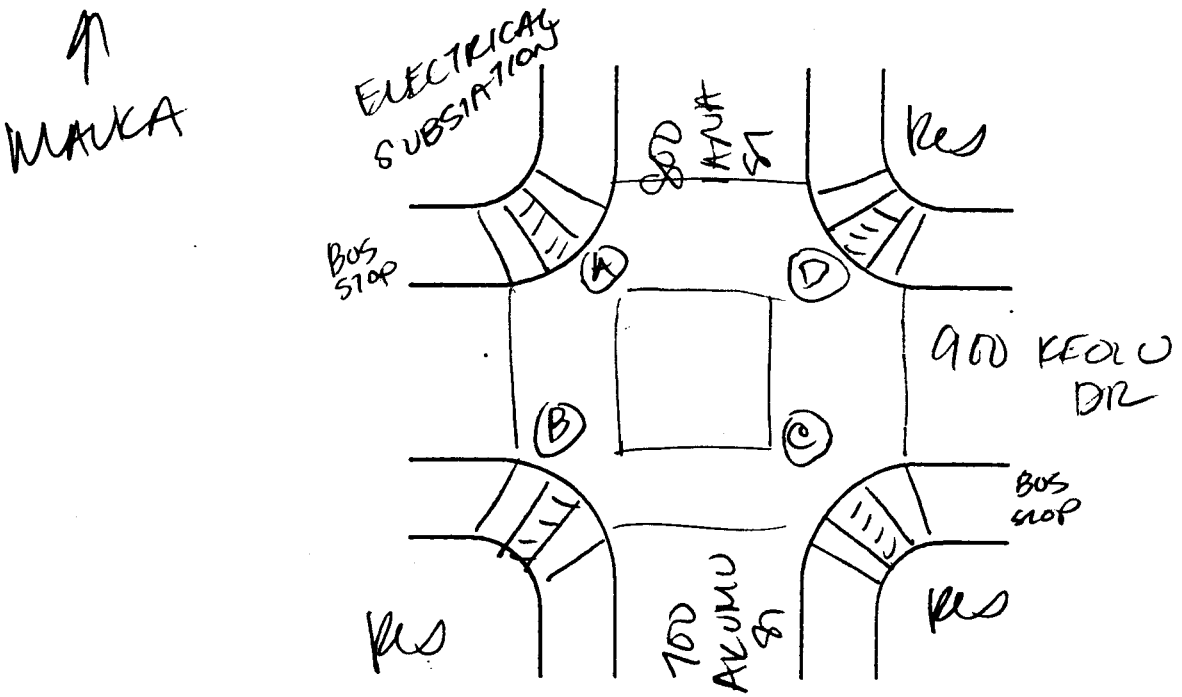

Intersection:

Element	a (ft-in)	b (ft-in)	c (ft-in)	d (ft-in)	e (ft-in)	f (ft-in)	g (ft-in)	h (ft-in)	i (%)	j (%)	k (%)	l (%)	m (%)	n (%)	o (%)	p (%)	q (%)	r (%)	s (%)	t (in.)	u (in.)	v (in.)	w (in
A					4				3.3	2.0			9.6									1	
B					4								9.9									1	
C					4				2.1	1.8			11.5									1	
D					4									10.1				5.1				1	
E																							
F																							
G																							
H																							
I																							
J																							

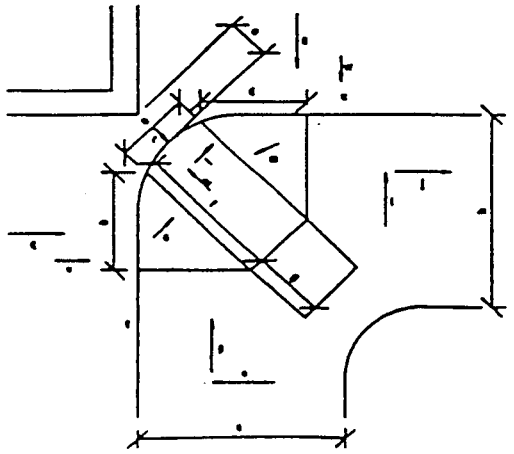

(A) K1
(B) K1
(C) K1

ADA Curb Ramp Recommendations Form

Cross Streets: 1540 KINA ST | 1590 KUPAU ST | 1530 HELE ST

Bus Stop? Yes (No)

Surveyor: Cathy

Intersection #: 4C2671

Date: 7/8/98

Location Priority: I. Govt'l School Health Comm. Condos (II. Residential Rural Agricultural Parks)

Element	Severity	Item #1	Item #2	Item #3	Item #4	Item #5	Item #6	Item #7	Remarks
A	BH	0304A5							
B	BA	0101A5							
C	BA	0101A5							
D									
E									
F									
G									
H									
I									
J									
K									
L									

Remarks:

☐ ARCHITECTURAL
☐ STRUCTURAL
☐ CIVIL
☐ PLANNING

WILSON OKAMOTO & ASSOCIATES, INC.
ENGINEERS • PLANNERS

COMPUTED BY _____
CHECKED BY _____
DATE 7/8 1998

PROJECT _____
SHEET NO. ___ OF ___ SHEET

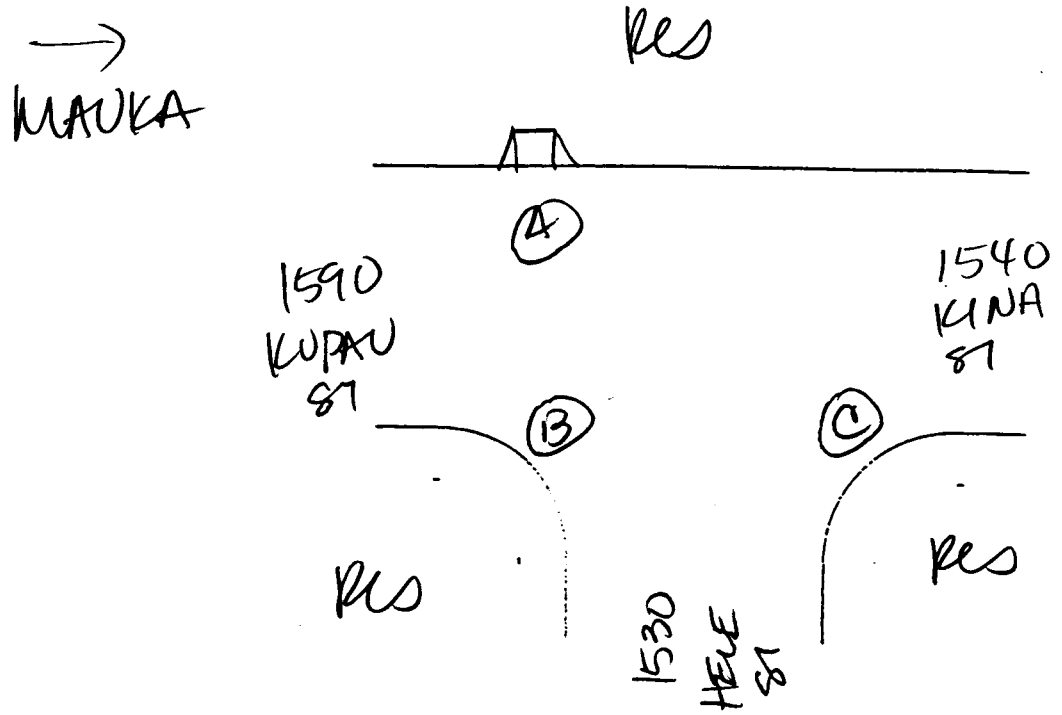

Intersection:
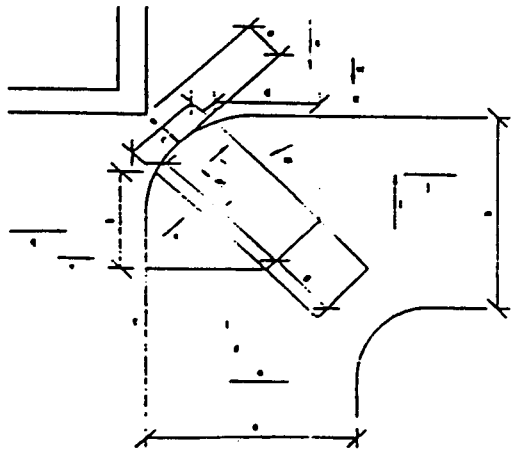
Element	a (ft-in)	b (ft-in)	c (ft-in)	d (ft-in)	e (ft-in)	f (ft-in)	g (ft-in)	h (ft-in)	i (%)	j (%)	k (%)	l (%)	m (%)	n (%)	o (%)	p (%)	q (%)	r (%)	s (%)	t (in.)	u (in.)	v (in.)	w (in.)
A														33									
B																							
C																							
D																							
E																							
F																							
G																							
H																							
I																							
J