Photo Log

Surveyor: Cathy

Date Taken: 06/26-29/98
Date DL: 6/30/98

Photo Card #	Cross Streets	Intersection No.	Element	Database Photo No.
1	Plantation/Hoopuhi/Lihue	8C2592	A	1
2	↓	↓	B	1
3	Analipo/Lualualei Homestead/	8C2593	A	1
4	Mill St	↓	B	1
5	↓	↓	C	1
6	↓	↓	D	1
7	Analipo/Hoaha	8C2594	A	1
8	↓	↓	B	1
9	Analipo/Puahano	8C2595	A	1
10	↓	↓	B	1
11	↓	↓	C	1
12	↓	↓	D	1
13	Analipo Pl/Analipo St	8C2596	A	1
14	↓	↓	B	1
15	Leihoku/Lualualei Homestead	8C2597	A	1
16	↓	↓	B	1
17	Hokupaa/Leihoku	8C2598	A	1
18	↓	↓	B	1
19	87-199 Maliona	8C2599	A	1
20	↓	↓	B	1
21	↓	↓	C	1
22	↓	↓	D	1
23	Kaukama/Kuuloa	8C2463	D	1
24	Helelua Pl/Helelua St	8C2600	A	1
25	↓	↓	B	1
26	↓	↓	C	1
27	Waihee/Ahilama/Kamehameha	4C2601	A	1
28	↓	↓	B	1
29	Ahilama/Waihee	4C2602	A	1
30	↓	↓	B	1
31	↓	↓	C	1
32	↓	↓	D	1
33	Huehu/Pualalea	5C2603	A	1
34	↓	↓	B	1
35	↓	↓	C	1
36	Leleuli/Pualalea	5C2604	A	1
37	↓	↓	B	1
38	↓	↓	C	1
39	Kamehameha/Lokoea	6C2605	A	1
40	↓	↓	B	1
41	Haleiwa/Kamehameha	6C2606	A	1
42	↓	↓	B	1
43	↓	↓	C	1
44	↓	↓	D	1
45	↓	↓	E	1
46	Anahulu/Kamehameha	6C2607	A	1
47	↓	↓	B	1
48	Mahaulu/Kamehameha	6C2608	A	1
49	↓	↓	B	1
50	Emerson/Kamehameha	6C2609	A	1
51	↓	↓	B	1
52	↓	↓	C	1

Photo Log

Surveyor: Cathy

Date Taken: 06/26-29/98
Date DL: 6/30/98

Photo Card #	Cross Streets	Intersection No.	Element	Database Photo No.
53	Emerson/Kamehameha	6C2609	D	1
54	↓	↓	E	1
55	Kamehameha/Amara/Kilioe - A	6C2610	A	1
56	↓	↓	B	1
57	Kamehameha/Amara/Kilioe - B	6C2611	A	1
58	↓	↓	B	1
59	Achiu/Kamehameha	6C2612	A	1
60	↓	↓	B	1
61	Kamehameha/Kilioe	6C2613	A	1
62	↓	↓	B	1
63	Haleiwa/Kaiaka	6C2614	A	1
64	↓	↓	B	1
65	↓	↓	C	1
66	Haleiwa/Kaiaka/Paalaa	6C2615	A	1
67	↓	↓	B	1
68	Apuhihi/Au	6C2616	A	1
69	↓	↓	B	1
70	↓	↓	C	1
71	↓	↓	D	1
72	Akule/Apuhihi	6C2617	A	1
73	↓	↓	B	1
74	Apuhihi/Au	6C2618	A	1
75	↓	↓	B	1
76	Aweoweo/Waialua Beach	6C2619	A	1
77	↓	↓	B	1
78	Au/Aweoweo	6C2620	A	1
79	↓	↓	B	1
80	Akule/Aweoweo	6C2621	A	1
81	↓	↓	B	1
82	↓	↓	C	1
83	↓	↓	D	1
84	Goodale/Kealohanui/Waialua	6C2622	A	1
85	Beach ↓	↓	B	1
86	Goodale/Kealohanui	6C2623	A	1
87	↓	↓	B	1
88	Kupahu/Nauahi	6C2624	A	1
89	↓	↓	B	1
90	Goodale/Nauahi	6C2625	A	1
91	↓	↓	B	1
92	↓	↓	C	1
93	↓	↓	D	1
94	Aikaula/Haona	6C2626	A	1
95	↓	↓	B	1
96	↓	↓	C	1
97	Haona/Kila/Kioe	6C2627	A	1
98	↓	↓	B	1
99	↓	↓	C	1
100	↓	↓	D	1
101	Haona/Aikaula/Goodale	6C2628	A	1
102	↓	↓	B	1
103	↓	↓	C	1
104	Haona/Goodale	6C2629	A	1

Photo Log

Surveyor: Cathy

Date Taken: 06/26-29/98
Date DL: 6/30/98

Photo Card #	Cross Streets	Intersection No.	Element	Database Photo No.
105	Haona/Goodale	6C2629	B	1
106	↓	↓	C	1
107	Goodale/Haona/Nahoa	6C2630	A	1
108	↓	↓	B	1
109	Panana/Welo	9C2631	A	1
110	↓	↓	B	1
111	↓	↓	C	1
112	Panana/Hame/Welo - A	9C2632	A	1
113	↓	↓	B	1
114	Panana/Hame/Welo - B	9C2633	A	1
115	↓	↓	B	1
116	Kinohi/Makakilo	9C2634	A	1
117	↓	↓	B	1
118	↓	↓	C	1
119	Anipeahi/Makakilo	9C2635	A	1
120	↓	↓	B	1
121	↓	↓	C	1
122	Palailai/Anipeahi/Uhiuala	9C2636	A	1
123	↓	↓	B	1
124	Pohahawai Pl/Pohahawai Pl	9C2399	C	1
125	Papipi Pl/Papipi Rd	9C2637	A	1
126	↓	↓	B	1
127	↓	↓	C	1
128	Ihupani/Papipi	9C2638	A	1
129	↓	↓	B	1
130	↓	↓	C	1
131	Papipi Rd/Fort Weaver/	9C2639	A	1
132	Papipi Pl - A	↓	B	1
133	Papipi Rd/Fort Weaver/	9C2640	A	1
134	Papipi Pl - B	↓	B	1
135	Papipi Rd/Fort Weaver/	9C2641	A	1
136	Papipi Pl - C	↓	B	1
137	Kaunolu/Kehue	9C2642	A	1
138	↓	↓	B	1
139	Kauiki/Kehue	9C2643	A	1
140	↓	↓	B	1
141	Kilaha/North	9C2644	A	1
142	↓	↓	B	1
143	↓	↓	C	1
144	North/Kilaha/Kulana	9C2645	A	1
145	↓	↓	B	1
146	Kikoo/Renton	9C2646	A	1
147	↓	↓	B	1

ADA Curb Ramp Recommendations Form

Cross Streets: Plantation Rd/Hoopuhi St/Lihue St

Intersection #: 8C2592

Date: 06/26/98

Bus Stop? Yes No

Surveyor: Cathy

Location Priority: I. Govt'l School Health Comm. Condos
II. Residential Rural Agricultural Parks

Element	Severity	Item #1	Item #2	Item #3	Item #4	Item #5	Item #6	Item #7	Remarks
A	BA	0101G							
B	BA	0101G							
C									
D									
E									
F									
G									
H									
I									
J									
K									
L									

Remarks: **No sidewalks.**

Wilson Okamoto Associates, Inc.

Hecker Designs, Inc.

☐ ARCHITECTURAL
☐ STRUCTURAL
☐ CIVIL
☐ PLANNING

WILSON OKAMOTO & ASSOCIATES, INC.
ENGINEERS • PLANNERS

COMPUTED BY _____
CHECKED BY _____
DATE 6/24 19 98

PROJECT _____
SHEET NO. ___ OF ___ SHEET

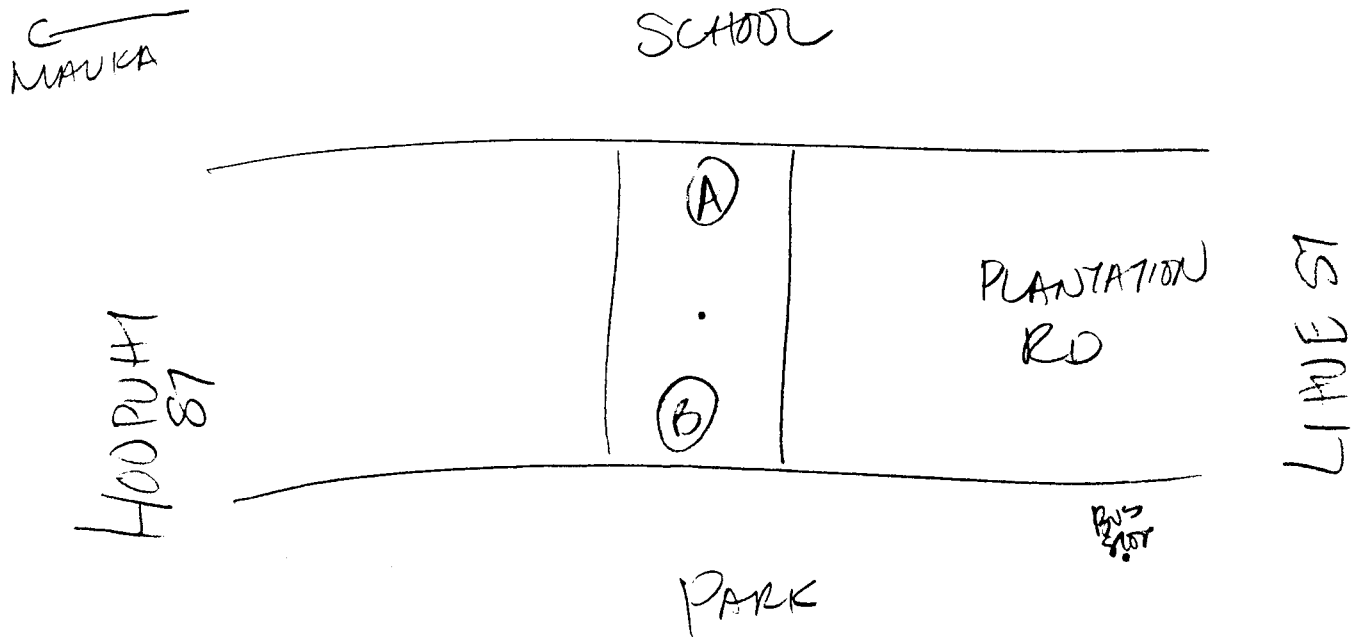

Intersection:

Element	a (ft-in)	b (ft-in)	c (ft-in)	d (ft-in)	e (ft-in)	f (ft-in)	g (ft-in)	h (ft-in)	i (%)	j (%)	k (%)	l (%)	m (%)	n (%)	o (%)	p (%)	q (%)	r (%)	s (%)	t (in.)	u (in.)	v (in.)	w (in
A																							
B																							
C																							
D																							
E																							
F																							
G																							
H																							
I																							
J																							

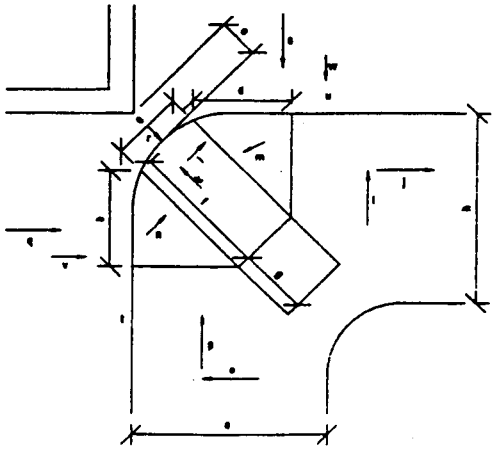

(1) NO SIDEWALKS

ADA Curb Ramp Recommendations Form

Cross Streets: 86-000 Analipo St/85-150 Lualualei Homestead Rd/Mill St
Intersection #: 8C2593
Date: 06/26/98

Bus Stop? Yes No
Surveyor: Cathy
Location Priority: I. Govt'l School Health Comm. Condos
II. Residential Rural Agricultural Parks

Element	Severity	Item #1	Item #2	Item #3	Item #4	Item #5	Item #6	Item #7	Remarks
A	BA	0101AJ	0415S						0<2
B	BA	0101G (1)							) 2.0
C	BA	0101G (2)							
D	BA	0101AJ	0415S	0408G					0<2
E									
F									
G									
H									
I									
J									
K									
L									

Remarks:

(1) **AC sidewalk**

(2) **No sidewalk**

Wilson Okamoto Associates, Inc.

Hecker Designs, Inc.

☐ STRUCTURAL
☐ CIVIL
☐ PLANNING

WILSON OKAMOTO & ASSOCIATES, INC.
ENGINEERS • PLANNERS

COMPUTED BY _____
CHECKED BY _____
DATE 11/24 19 98

PROJECT _____

SHEET NO. ___ OF ___ SHEET

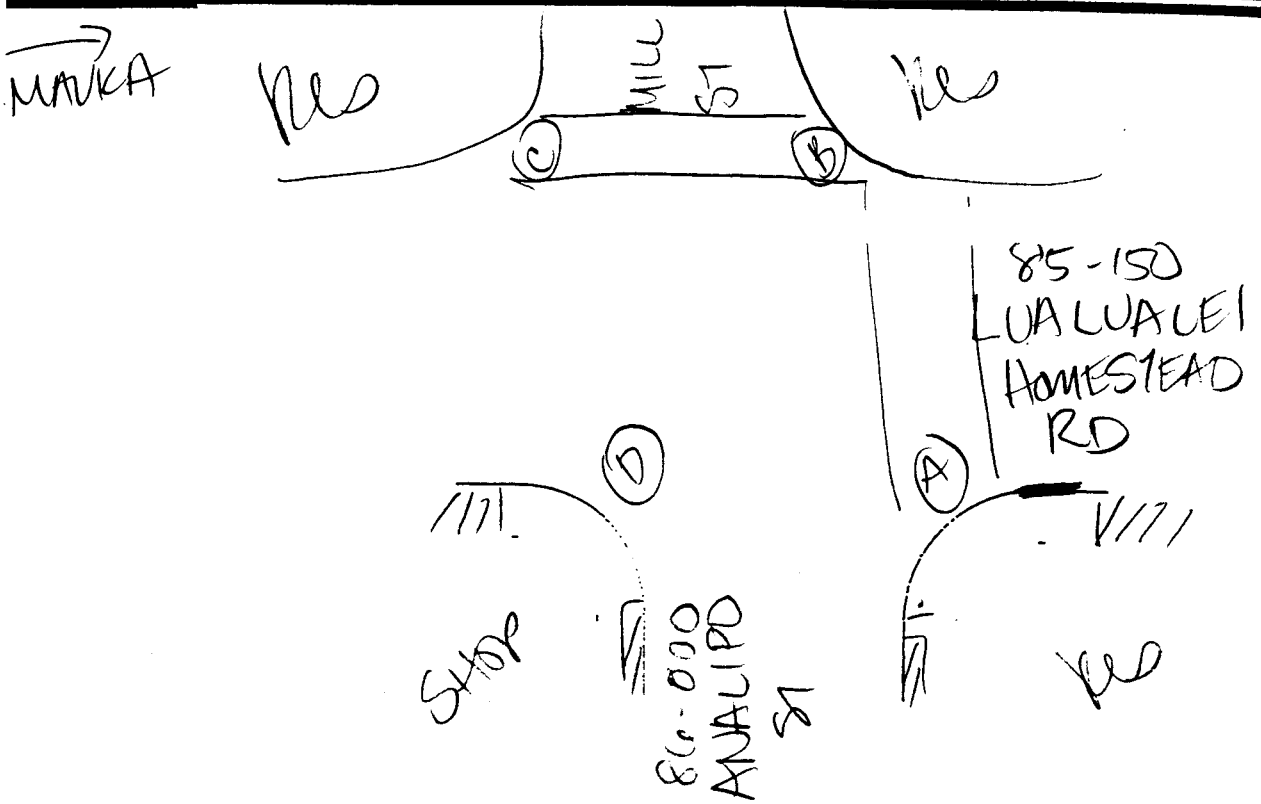

Intersection:

Element	a (ft-in)	b (ft-in)	c (ft-in)	d (ft-in)	e (ft-in)	f (ft-in)	g (ft-in)	h (ft-in)	i (%)	j (%)	k (%)	l (%)	m (%)	n (%)	o (%)	p (%)	q (%)	r (%)	s (%)	t (in.)	u (in.)	v (in.)	w (in.)
A	8																0.2	2.0	3.1	5	—	1	1
B																							
C																							
D	8																4.0	5.1	1.7	5	—	1	1
E																							
F																							
G																							
H																							
I																							
J																							

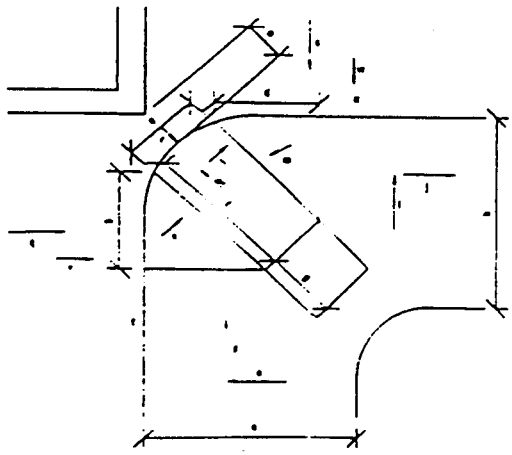

(B) AC SIDEWALK
(C) NO SIDEWALK

ADA Curb Ramp Recommendations Form

Cross Streets: 86-010 Analipo St/86-010 Hoaha St

Intersection #: 8C2594

Date: 06/26/98

Bus Stop? Yes No

Surveyor: Cathy

Location Priority: I. Govt'l School Health Comm. Condos
II. Residential Rural Agricultural Parks

Element	Severity	Item #1	Item #2	Item #3	Item #4	Item #5	Item #6	Item #7	Remarks
A	BA	0101AJ	0415S	0409R					jiprz
B	BA	0101AJ	0415S						↓
C									
D									
E									
F									
G									
H									
I									
J									
K									
L									

Remarks:

—

Wilson Okamoto Associates, Inc.

Hecker Designs, Inc.

☐ STRUCTURAL
☐ CIVIL
☐ PLANNING

WILSON OKAMOTO & ASSOCIATES, INC.
ENGINEERS • PLANNERS

COMPUTED BY _____
CHECKED BY _____
DATE 6/24 19 96

PROJECT _____

SHEET NO. ___ OF ___ SHEET

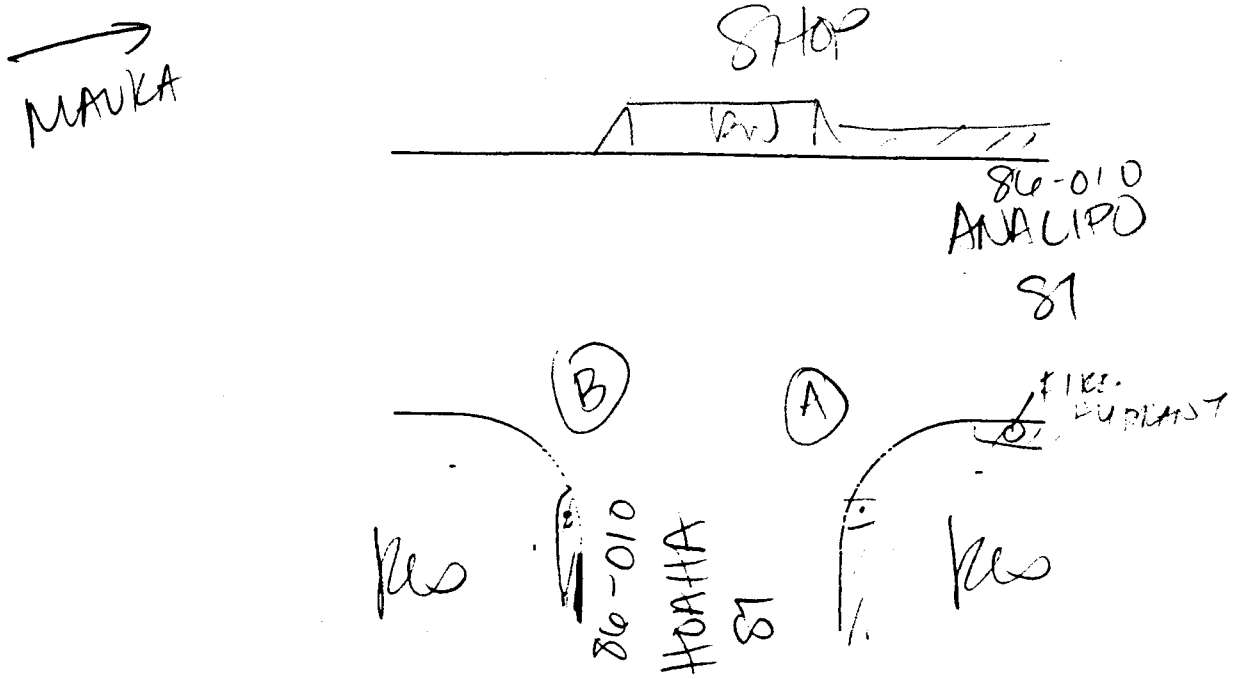

Intersection:

Element	a (ft-in)	b (ft-in)	c (ft-in)	d (ft-in)	e (ft-in)	f (ft-in)	g (ft-in)	h (ft-in)	i (%)	j (%)	k (%)	l (%)	m (%)	n (%)	o (%)	p (%)	q (%)	r (%)	s (%)	t (in.)	u (in.)	v (in.)	w (in.)
A	8																1.6	8.8	—	5	—	1	—
B	8																3.8	4.3	—	5	—	1	—
C																							
D																							
E																							
F																							
G																							
H																							
I																							
J																							

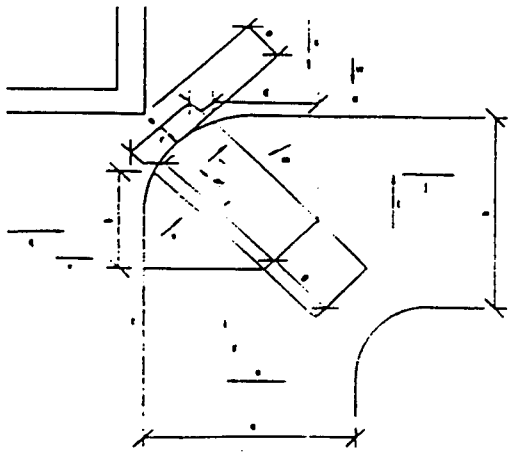

ADA Curb Ramp Recommendations Form

Cross Streets: 86-040 Analipo St/86-120 Puahano St

Intersection #: 8C2595

Date: 06/26/98

Bus Stop? Yes No

Surveyor: Cathy

Location Priority: I. Govt'l School Health Comm. Condos
II. Residential Rural Agricultural Parks

Element	Severity	Item #1	Item #2	Item #3	Item #4	Item #5	Item #6	Item #7	Remarks
A	BA	0101G (1)							
B	BA	0101G (1)							
C	BA	0101AJ	0417G	0408G	0415S				JGP<2
D	BA	0101AJ	0417G	0408G	0415S				↓
E									
F									
G									
H									
I									
J									
K									
L									

Remarks:

(1) **No sidewalk**

☐ ARCHITECTURAL
☐ STRUCTURAL
☐ CIVIL
☐ PLANNING

WILSON OKAMOTO & ASSOCIATES, INC.
ENGINEERS • PLANNERS

COMPUTED BY _____
CHECKED BY _____
DATE 6/24 19 98

PROJECT _____

SHEET NO. ___ OF ___ SHEET

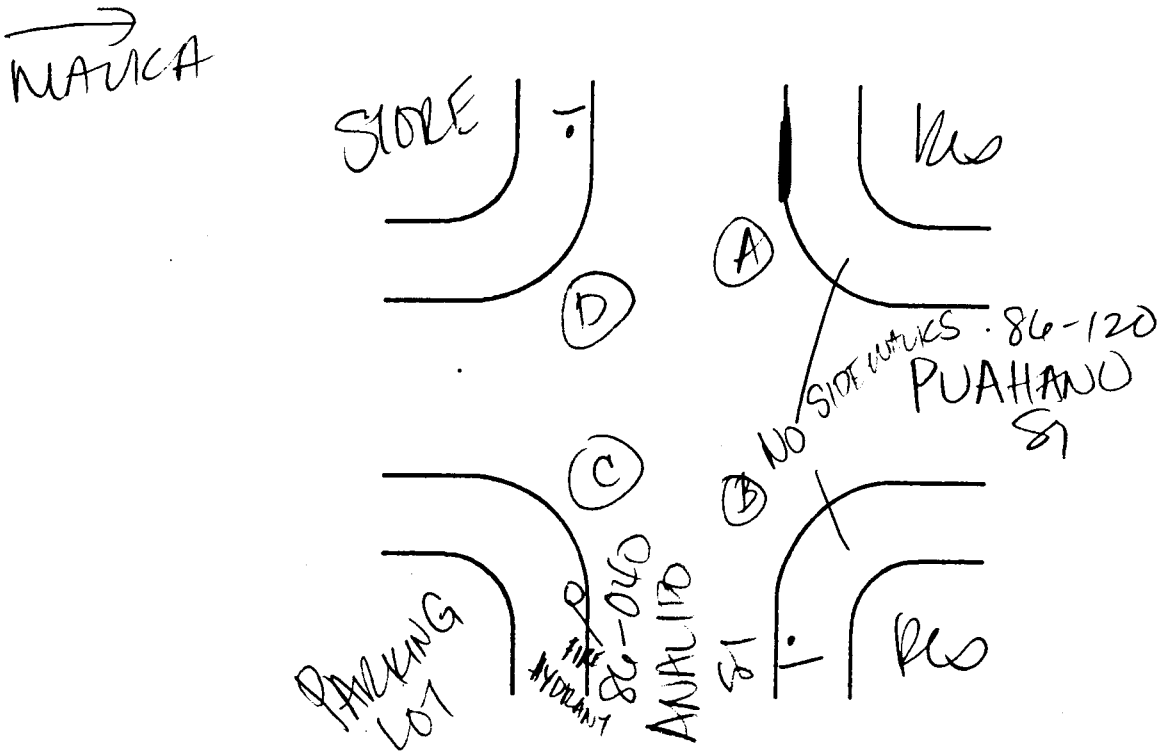

Intersection:

Element	a (ft-in)	b (ft-in)	c (ft-in)	d (ft-in)	e (ft-in)	f (ft-in)	g (ft-in)	h (ft-in)	i (%)	j (%)	k (%)	l (%)	m (%)	n (%)	o (%)	p (%)	q (%)	r (%)	s (%)	t (in.)	u (in.)	v (in.)	w (in.)
A																							
B																							
C	8	—	—	—	—	—	—	—	—	—	—	—	—	—	—	—	5.6	5.9	—	5½	—	1	—
D	8	—	—	—	—	—	—	—	—	—	—	—	—	—	—	—	5.0	7.3	—	4½	—	1	—
E																							
F																							
G																							
H																							
I																							
J																							

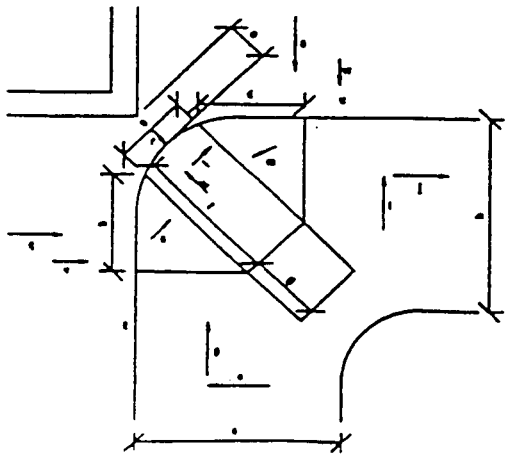

ADA Curb Ramp Recommendations Form

Cross Streets: 86-120 Analipo Pl/86-030 Analipo St

Intersection #: 8C2596

Date: 06/26/98

Bus Stop? Yes No

Surveyor: Cathy

Location Priority: I. Govt'l School Health Comm. Condos
II. Residential Rural Agricultural Parks

Element	Severity	Item #1	Item #2	Item #3	Item #4	Item #5	Item #6	Item #7	Remarks
A	BA	0101AJ	0415S						Jap22
B	BA	0101AJ	0415S						↓
C									
D									
E									
F									
G									
H									
I									
J									
K									
L									

Remarks:

—

Wilson Okamoto Associates, Inc.

Hecker Designs, Inc.

☐ STRUCTURAL
☐ CIVIL
☐ PLANNING

WILSON OKAMOTO & ASSOCIATES, INC.
ENGINEERS • PLANNERS

COMPUTED BY _____
CHECKED BY _____
DATE 6/24 19 98

PROJECT _____

SHEET NO. ___ OF ___ SHEET

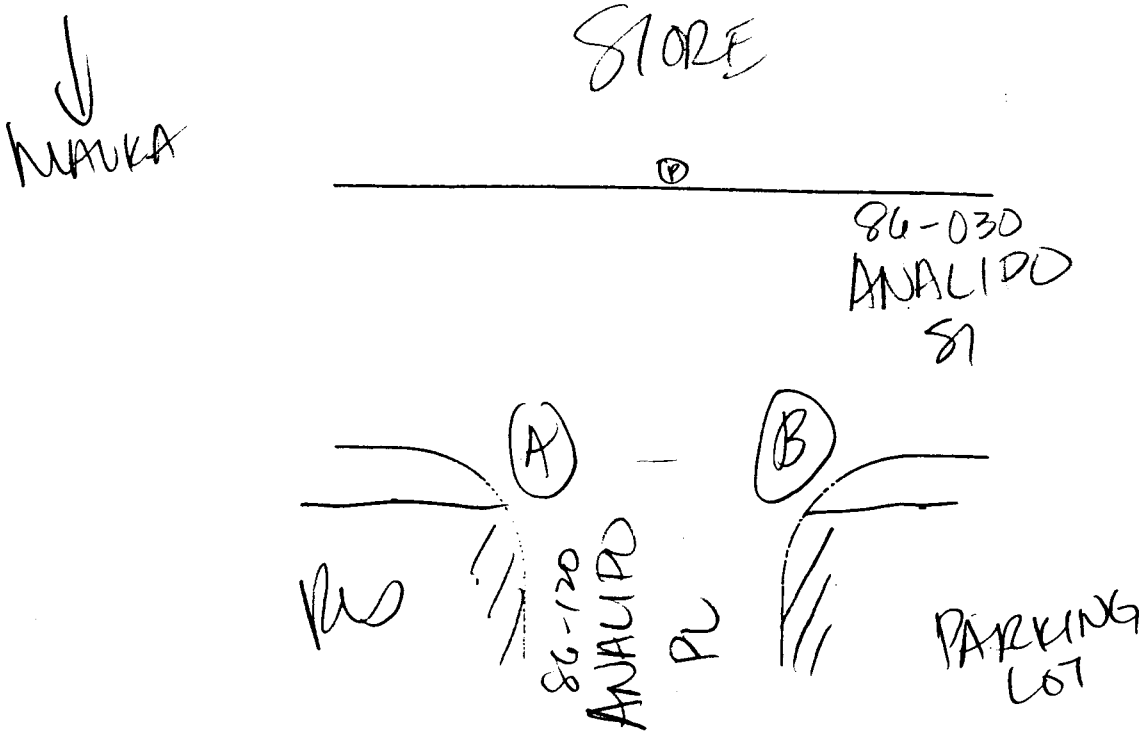

Intersection:

Element	a (ft-in)	b (ft-in)	c (ft-in)	d (ft-in)	e (ft-in)	f (ft-in)	g (ft-in)	h (ft-in)	i (%)	j (%)	k (%)	l (%)	m (%)	n (%)	o (%)	p (%)	q (%)	r (%)	s (%)	t (in.)	u (in.)	v (in.)	w (in.)
A	8	—	—	—	—	—	—	—	—	—	—	—	—	—	—	—	0.3	—	—	5	—	1	—
B	8	—	—	—	—	—	—	—	—	—	—	—	—	—	—	—	0.3	—	—	5	—	1	—
C																							
D																							
E																							
F																							
G																							
H																							
I																							
J																							

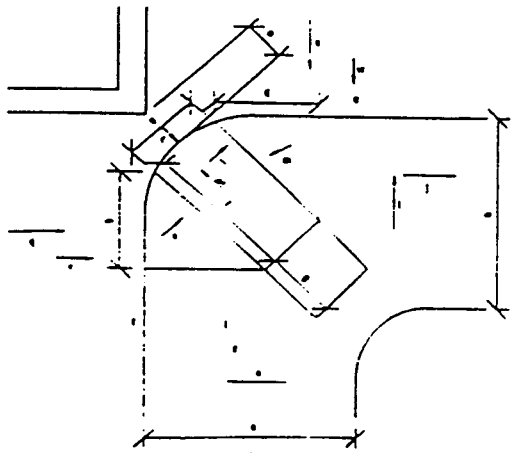

ADA Curb Ramp Recommendations Form

Cross Streets: Leihoku St/Lualualei Homestead Rd

Intersection #: 8C2597

Date: 06/26/98

Bus Stop? Yes No

Surveyor: Cathy

Location Priority: I. Govt'l School Health Comm. Condos
II. Residential Rural Agricultural Parks

Element	Severity	Item #1	Item #2	Item #3	Item #4	Item #5	Item #6	Item #7	Remarks
A	BA	0101AJ							jhpc2
B	BA	0101AJ	0408G	0413G					↓
C									
D									
E									
F									
G									
H									
I									
J									
K									
L									

Remarks:

—

Wilson Okamoto Associates, Inc.

Hecker Designs, Inc.

STRUCTURAL
CIVIL
PLANNING

WILSON OKAMOTO & ASSOCIATES, INC.
ENGINEERS • PLANNERS

COMPUTED BY _____
CHECKED BY _____
DATE 11/24 19 98

PROJECT _____
SHEET NO. ___ OF ___ SHEET

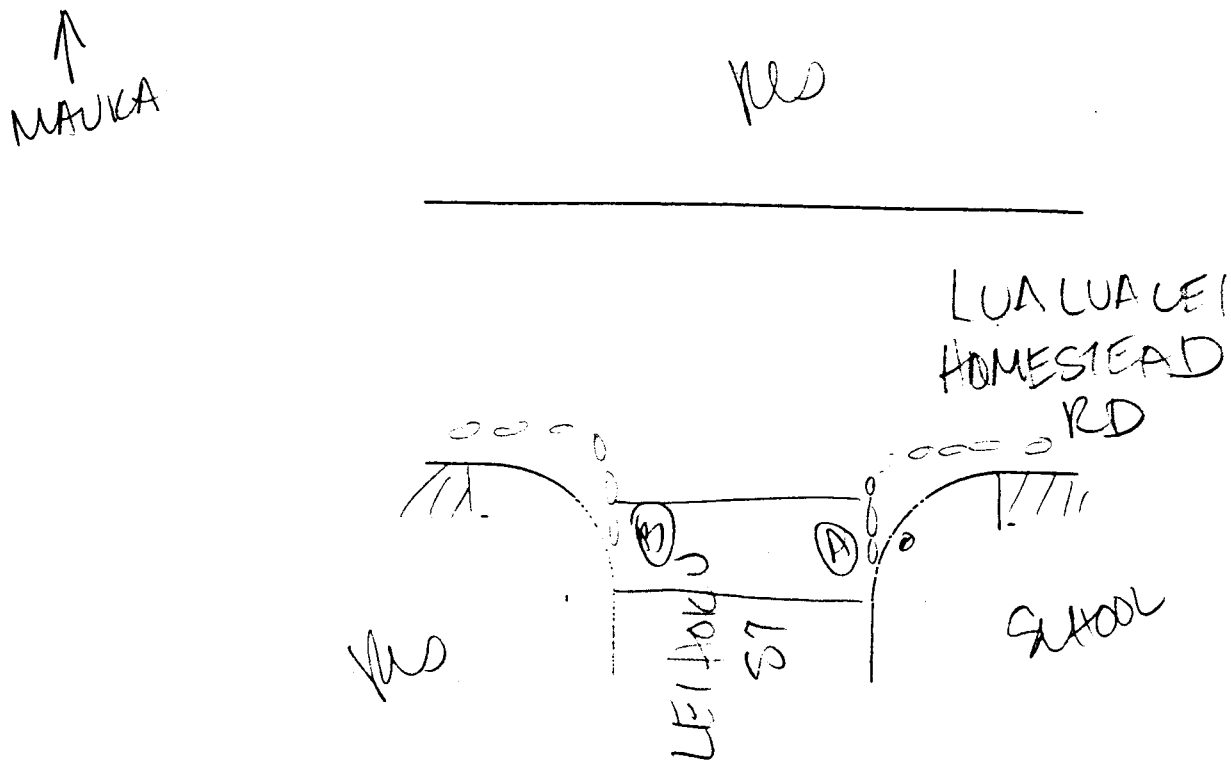

Intersection:

Element	a (ft-in)	b (ft-in)	c (ft-in)	d (ft-in)	e (ft-in)	f (ft-in)	g (ft-in)	h (ft-in)	i (%)	j (%)	k (%)	l (%)	m (%)	n (%)	o (%)	p (%)	q (%)	r (%)	s (%)	t (in.)	u (in.)	v (in.)	w (in.)
A	8																-3.3	0.3	—	6½	—	0	—
B	8																2.0	0.3	—	6¼	—	1/8	—
C																							
D																							
E																							
F																							
G																							
H																							
I																							
J																							

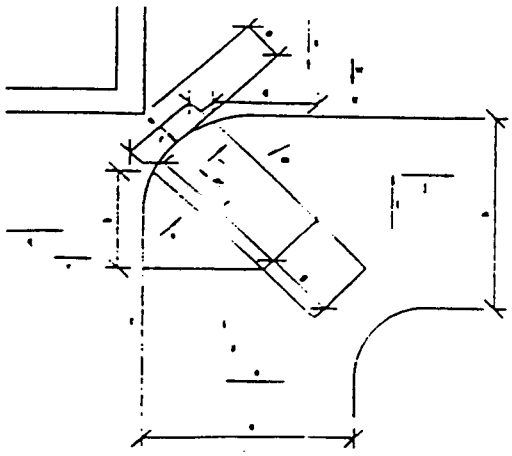

ADA Curb Ramp Recommendations Form

Cross Streets: Hokupaa St/Leihoku St

Intersection #: 8C2598
Date: 06/26/98

Bus Stop? Yes No
Surveyor: Cathy
Location Priority: I. Govt'l School Health Comm. Condos
II. Residential Rural Agricultural Parks

Element	Severity	Item #1	Item #2	Item #3	Item #4	Item #5	Item #6	Item #7	Remarks
A	BA	0101	0414S						J4 p<2
B	BA	0101AJ	0408G						↓
C									
D									
E									
F									
G									
H									
I									
J									
K									
L									

Remarks:

—

Wilson Okamoto Associates, Inc.

Hecker Designs, Inc.

A

☐ STRUCTURAL
☐ CIVIL
☐ PLANNING

WILSON OKAMOTO & ASSOCIATES, INC.
ENGINEERS • PLANNERS

COMPUTED BY _____
CHECKED BY _____
DATE 6/26 19 98

PROJECT _____

SHEET NO. ___ OF ___ SHEET

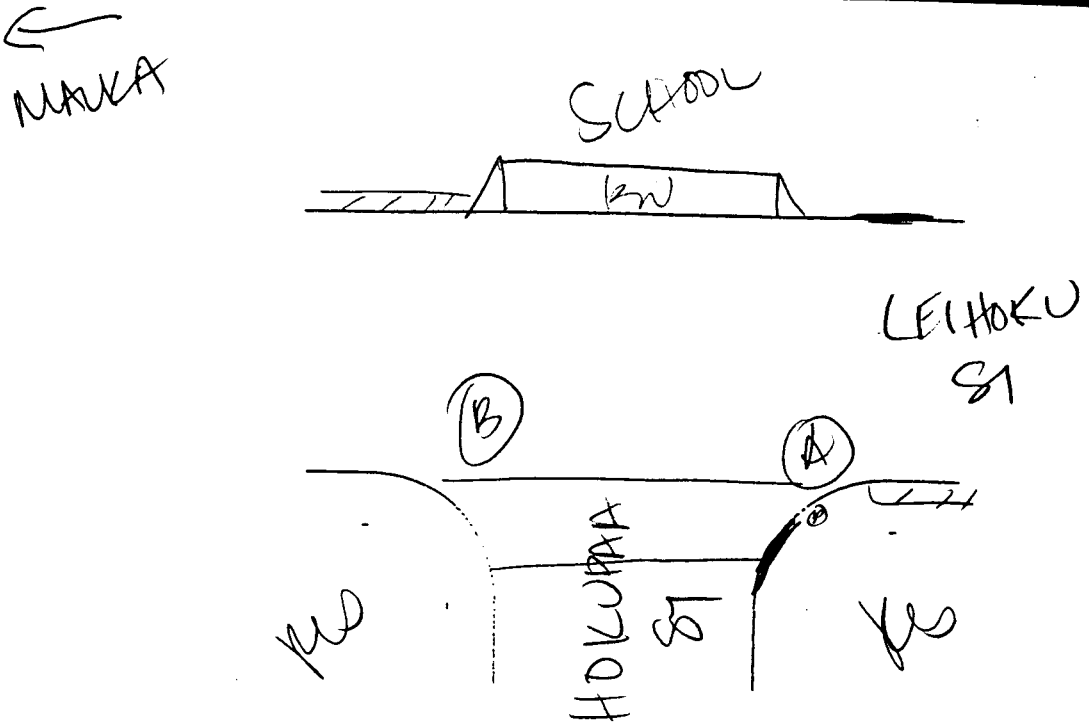

Intersection:

Element	a (ft-in)	b (ft-in)	c (ft-in)	d (ft-in)	e (ft-in)	f (ft-in)	g (ft-in)	h (ft-in)	i (%)	j (%)	k (%)	l (%)	m (%)	n (%)	o (%)	p (%)	q (%)	r (%)	s (%)	t (in.)	u (in.)	v (in.)	w (in.)
A	8	—	—	—	—	—	—	—	—	—	—	—	—	—	—	—	-3.4	9.5	—	8	—	1/2	—
B	8	—	—	—	—	—	—	—	—	—	—	—	—	—	—	—	1.0	5.5	—	16	—	0	—
C																							
D																							
E																							
F																							
G																							
H																							
I																							
J																							

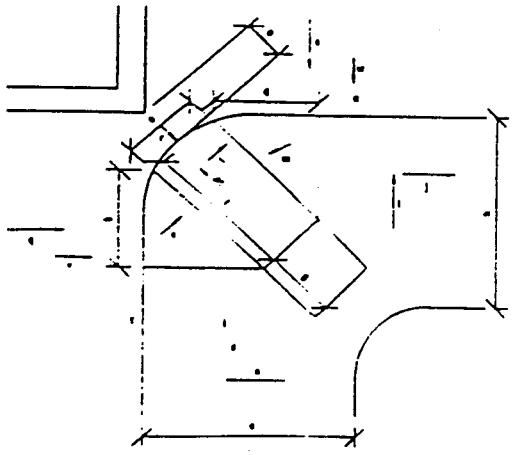

(A) Bill

ADA Curb Ramp Recommendations Form

Cross Streets: 87-199 Maliona St

Intersection #: 8C2599

Date: 06/26/98

Bus Stop? Yes (No)

Surveyor: Cathy

Location Priority: I. Govt'l (School) Health Comm. Condos
II. Residential Rural Agricultural Parks

Element	Severity	Item #1	Item #2	Item #3	Item #4	Item #5	Item #6	Item #7	Remarks
A	BA	0101G							
B	BA	0101G							
C	BA	0101G							
D	BA	0101G							
E									
F									
G									
H									
I									
J									
K									
L									

Remarks:

__ No sidewalks

☐ ARCHITECTURAL
☐ STRUCTURAL
☐ CIVIL
☐ PLANNING

WILSON OKAMOTO & ASSOCIATES, INC.
ENGINEERS • PLANNERS

COMPUTED BY _____
CHECKED BY _____
DATE 11/24 19 98

PROJECT _____
SHEET NO. ___ OF ___ SHEET

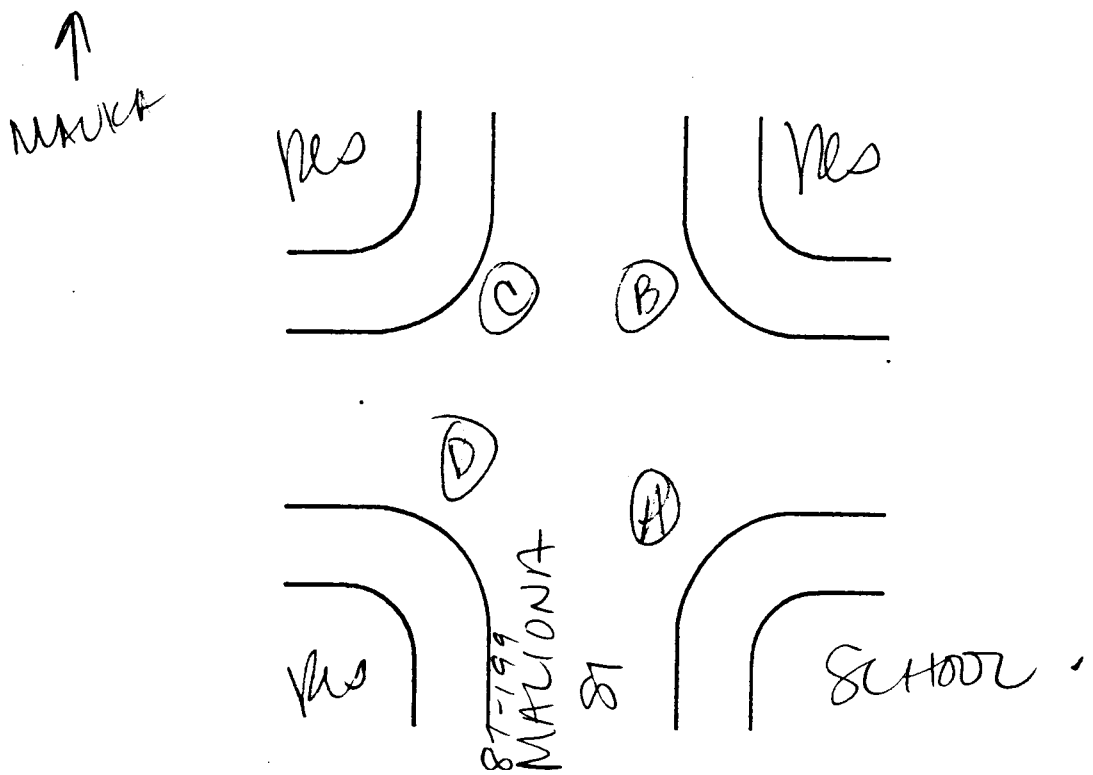

Intersection:

Element	a (ft-in)	b (ft-in)	c (ft-in)	d (ft-in)	e (ft-in)	f (ft-in)	g (ft-in)	h (ft-in)	i (%)	j (%)	k (%)	l (%)	m (%)	n (%)	o (%)	p (%)	q (%)	r (%)	s (%)	t (in.)	u (in.)	v (in.)	w (in.)
A																							
B																							
C																							
D																							
E																							
F																							
G																							
H																							
I																							
J																							

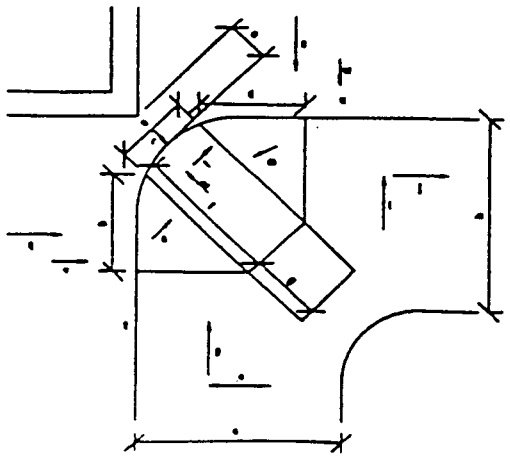

(1) NO SIDEWALKS

ADA Curb Ramp Recommendations Form

Cross Streets: 87-2160 Helelua Pl/87-170 Helelua St

Intersection #: 8C2600

Date: 06/26/98

Bus Stop? Yes No

Surveyor: Cathy

Location Priority: I. Govt'l School Health Comm Condos
II. Residential Rural Agricultural Parks

Element	Severity	Item #1	Item #2	Item #3	Item #4	Item #5	Item #6	Item #7	Remarks
A	BA	0101AJ	0408G						Gap<2
B	BA	0101AJ	0408G	0402K					↓
C	BA	0101AJ	0408G						↓
D									
E									
F									
G									
H									
I									
J									
K									
L									

Remarks:

—

Wilson Okamoto Associates, Inc.

Hecker Designs, Inc.

☐ STRUCTURAL
☐ CIVIL
☐ PLANNING

WILSON OKAMOTO & ASSOCIATES, INC.
ENGINEERS • PLANNERS

COMPUTED BY _____
CHECKED BY _____
DATE 6/20 19 98

PROJECT _____

SHEET NO. ___ OF ___ SHEET

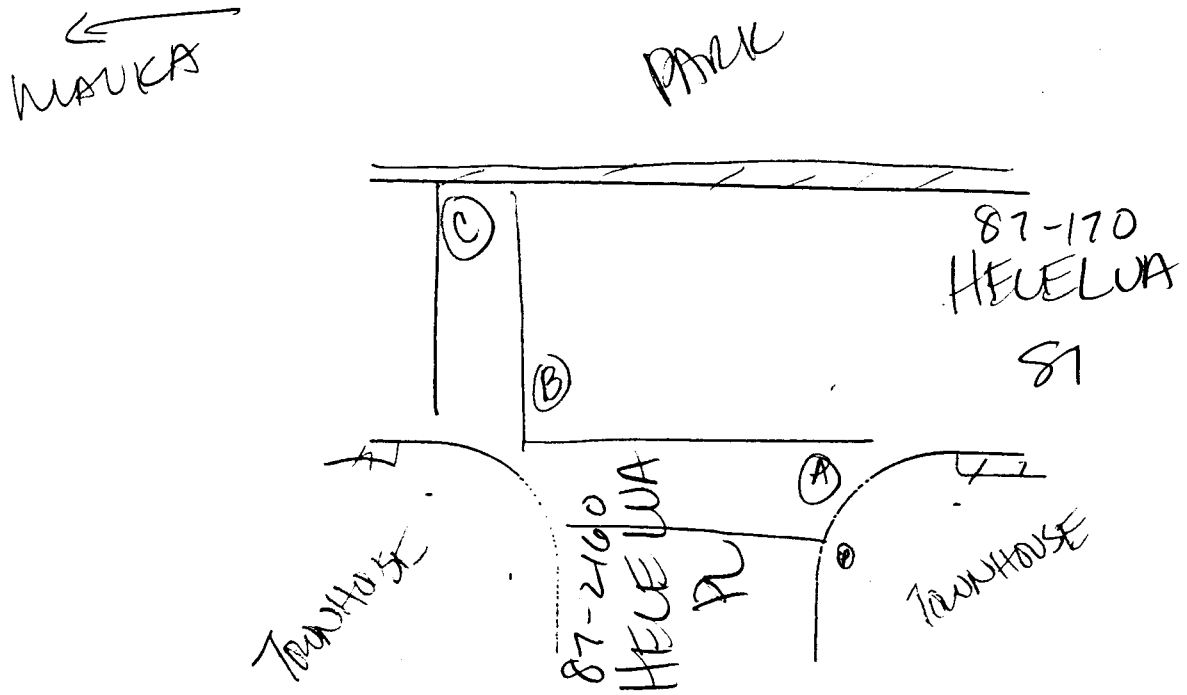

Intersection:

Element	a (ft-in)	b (ft-in)	c (ft-in)	d (ft-in)	e (ft-in)	f (ft-in)	g (ft-in)	h (ft-in)	i (%)	j (%)	k (%)	l (%)	m (%)	n (%)	o (%)	p (%)	q (%)	r (%)	s (%)	t (in.)	u (in.)	v (in.)	w (in.)
A	8																1.4	6.5	—	5½	—	0	—
B	8				<4												-0.7	5.1	-0.1	6	—	0	0
C	8																1.4	5.6	—	6	—	0	—
D																							
E																							
F																							
G																							
H																							
I																							
J																							

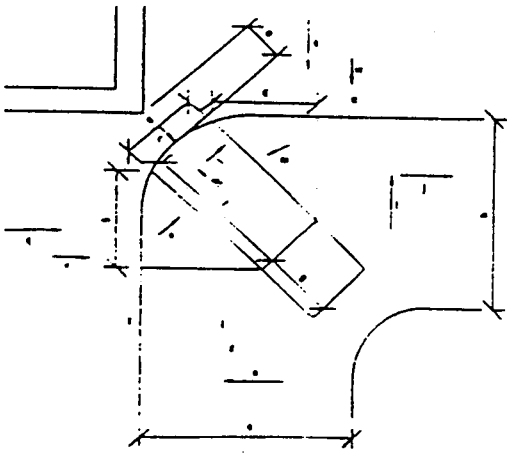

(B) el = 4+

ADA Curb Ramp Recommendations Form

Cross Streets: WAIHEE RD / AHILAMA RD / KAMEHAMEHA HWY

Bus Stop? Yes No

Surveyor: Cathy

Intersection #: 4C 2601

Location Priority: I. Govt'l School Health Comm. Condos
II. Residential Rural Agricultural Parks

Date: 6/29/98

Element	Severity	Item #1	Item #2	Item #3	Item #4	Item #5	Item #6	Item #7	Remarks
A	BA	0101AJ	0409R	0415S					J'apk2
B	BA	0101AJ	0408G	0415S					↓
C									
D									
E									
F									
G									
H									
I									
J									
K									
L									

Remarks:

(4)

☐ ARCHITECTURAL
☐ STRUCTURAL
☐ CIVIL
☐ PLANNING

WILSON OKAMOTO & ASSOCIATES, INC.
ENGINEERS • PLANNERS

COMPUTED BY _____
CHECKED BY _____
DATE 4/29 19 98

PROJECT _____

SHEET NO. ___ OF ___ SHEET

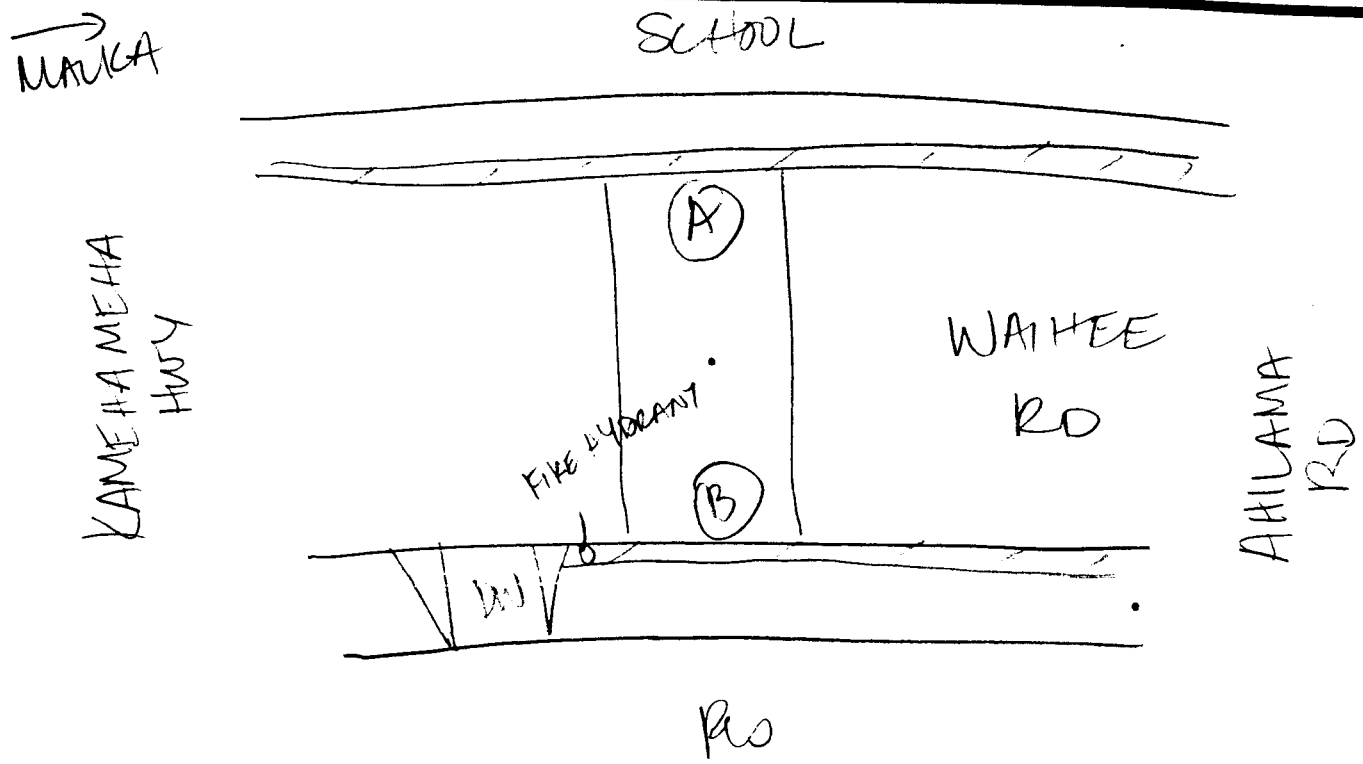

Intersection:

Element	a (ft-in)	b (ft-in)	c (ft-in)	d (ft-in)	e (ft-in)	f (ft-in)	g (ft-in)	h (ft-in)	i (%)	j (%)	k (%)	l (%)	m (%)	n (%)	o (%)	p (%)	q (%)	r (%)	s (%)	t (in.)	u (in.)	v (in.)	w (in
A	87	—	—	—	—	—	—	—	—	—	—	—	—	—	—	—	4.4	8.9	—	6'10	—	1	—
B	87	—	—	—	—	—	—	—	—	—	—	—	—	—	—	—	3.4	7.3	—	6	—	1	—
C																							
D																							
E																							
F																							
G																							
H																							
I																							
J																							

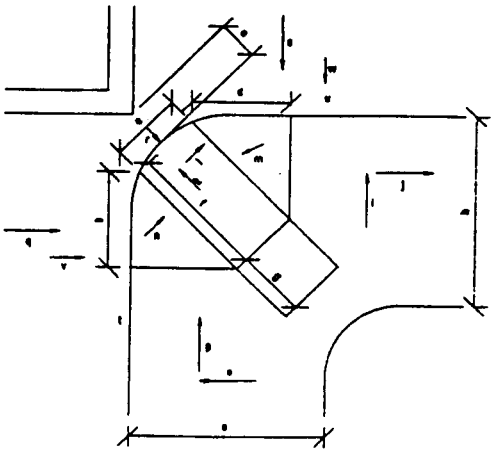

ADA Curb Ramp Recommendations Form

Cross Streets: 47-600 AHILAMA RD / 47-300 WAIHEE RD

Bus Stop? Yes (No)

Surveyor: Cathy

Intersection #: 462602

Date: 6/29/98

Location Priority: I. Govt'l (School) Health Comm. Condos
II. Residential Rural Agricultural Parks

Element	Severity	Item #1	Item #2	Item #3	Item #4	Item #5	Item #6	Item #7	Remarks
A	BA	0101AJ	0409R	0402K					V & P<2
B	BA	0101B	0408G						
C	BA	0101AJ	0408G	0415S	0402K				
D	BA	0101B	0408G	0415S					
E									
F									
G									
H									
I									
J									
K									
L									

Remarks:

☐ ARCHITECTURAL
☐ STRUCTURAL
☐ CIVIL
☐ PLANNING

WILSON OKAMOTO & ASSOCIATES, INC.
ENGINEERS • PLANNERS

COMPUTED BY _____
CHECKED BY _____
DATE 6/29 19 98

PROJECT _____

SHEET NO. ___ OF ___ SHEET

MAKA

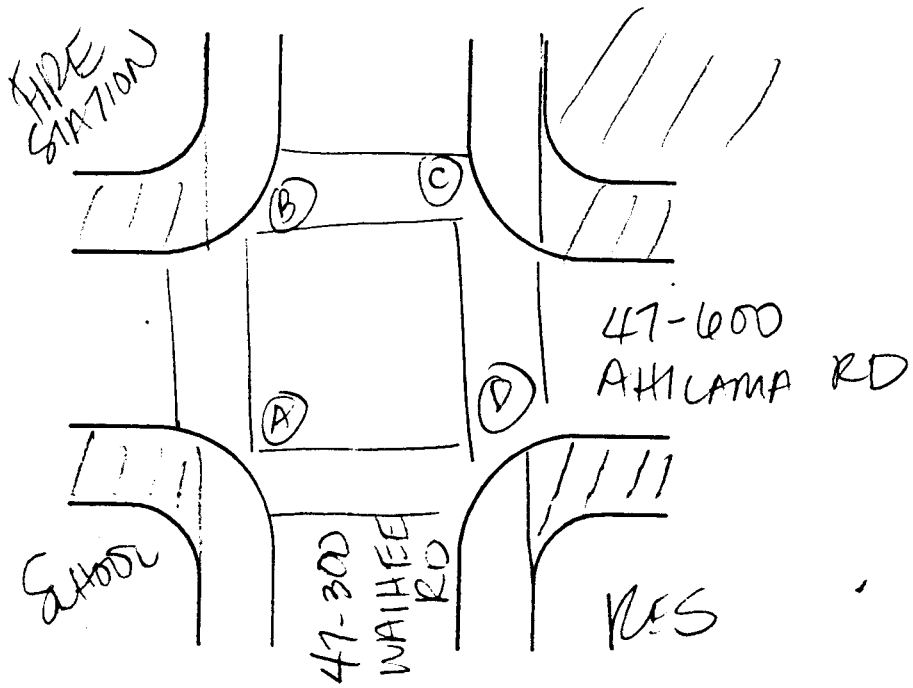

Intersection:

Element	a (ft-in)	b (ft-in)	c (ft-in)	d (ft-in)	e (ft-in)	f (ft-in)	g (ft-in)	h (ft-in)	i (%)	j (%)	k (%)	l (%)	m (%)	n (%)	o (%)	p (%)	q (%)	r (%)	s (%)	t (in.)	u (in.)	v (in.)	w (in.)
A	7				<4												0.3	9.3	2.0	1 1/4	–	0	0
B	8				<4												-0.6	8.0	1.2	6	–	0	0
C	9				<4												-2.1	7.1	4.3	5 1/2	–	1	1/2
D	9				<4												3.3	6.7	3.3	6	–		
E																							
F																							
G																							
H																							
I																							
J																							

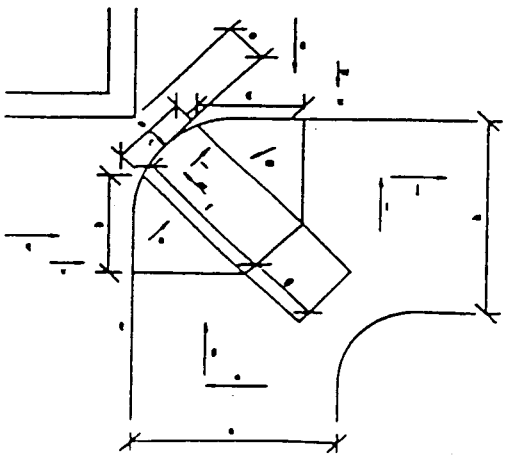

(A) el<4
(B) el<4
(C) el<4
(D) el<4

ADA Curb Ramp Recommendations Form

Cross Streets: 56-240 HUEHU ST | 56-240 PUALALEA PL | 56-240 PUALALEA ST

Bus Stop? Yes (No)

Surveyor: Cathy

Intersection #: 5C2603

Date: 6/29/98

Location Priority: I. Govt'l (School) Health Comm. Condos
II. Residential Rural Agricultural Parks

Element	Severity	Item #1	Item #2	Item #3	Item #4	Item #5	Item #6	Item #7	Remarks
A	BA	0101G							
B	BA	0101G							
C	BA	0101G							
D									
E									
F									
G									
H									
I									
J									
K									
L									

Remarks: NO SIDEWALKS

Wilson Okamoto Associates, Inc.

Hecker Designs, Inc.

(5)

☐ STRUCTURAL
☐ CIVIL
☐ PLANNING

WILSON OKAMOTO & ASSOCIATES, INC.
ENGINEERS • PLANNERS

COMPUTED BY _____
CHECKED BY _____
DATE 11/29 1998

PROJECT _____
SHEET NO. ___ OF ___ SHEET

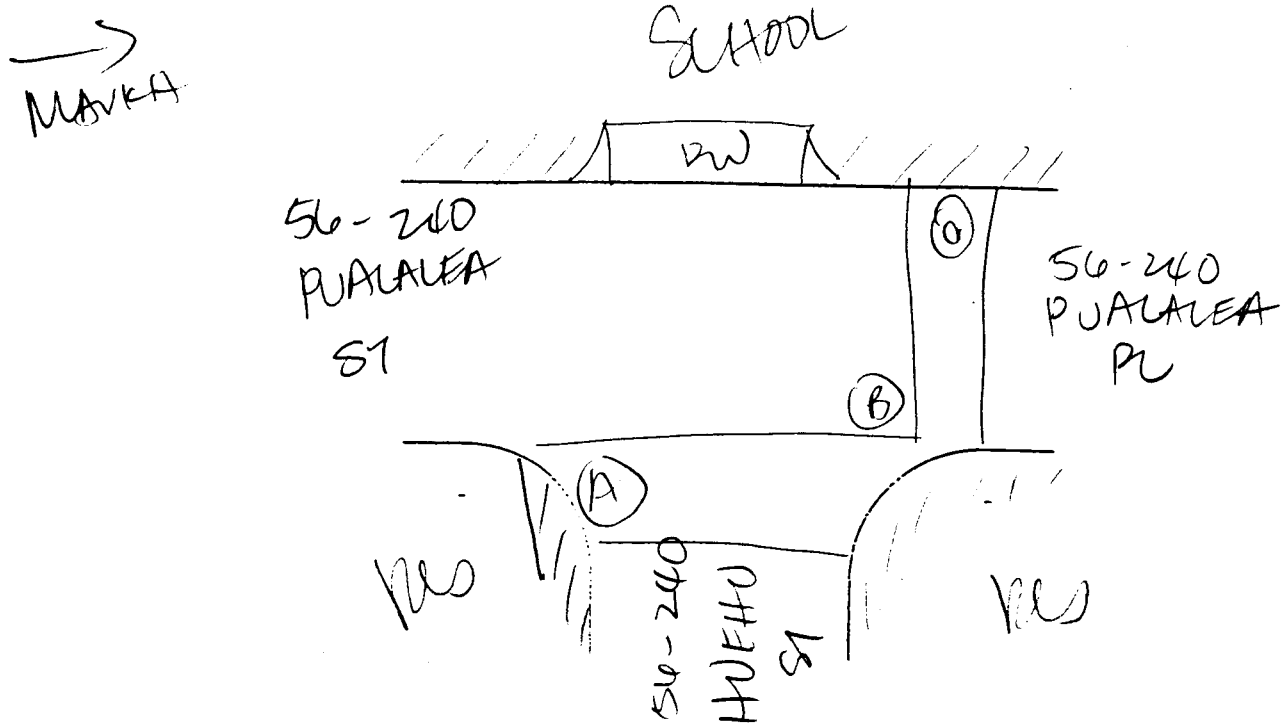

Intersection:																								
Element	a (ft-in)	b (ft-in)	c (ft-in)	d (ft-in)	e (ft-in)	f (ft-in)	g (ft-in)	h (ft-in)	i (%)	j (%)	k (%)	l (%)	m (%)	n (%)	o (%)	p (%)	q (%)	r (%)	s (%)	t (in.)	u (in.)	v (in.)	w (in.)
A																							
B																							
C																							
D																							
E																							
F																							
G																							
H																							
I																							
J																							

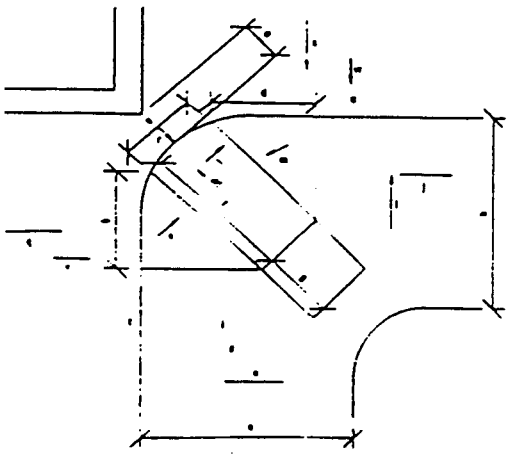

(1) NO SIDEWALKS

ADA Curb Ramp Recommendations Form

Cross Streets: 56-270 LELEULI ST | 56-220 PUALALEA ST

Bus Stop? Yes No

Surveyor: Cathy

Intersection #: 5C2604

Date: 6/29/98

Location Priority: I. Govt'l School Health Comm. Condos
II. ~~Residential~~ Rural Agricultural Parks

Element	Severity	Item #1	Item #2	Item #3	Item #4	Item #5	Item #6	Item #7	Remarks
A	BA	0101G							
B	BA	0101G							
C	BA	0101G							
D									
E									
F									
G									
H									
I									
J									
K									
L									

Remarks:

NO SIDEWALKS

☐ STRUCTURAL
☐ CIVIL
☐ PLANNING

WILSON OKAMOTO & ASSOCIATES, INC.
ENGINEERS • PLANNERS

COMPUTED BY _____
CHECKED BY _____
DATE 11/29 19 98

PROJECT _____
SHEET NO. ___ OF ___ SHEET

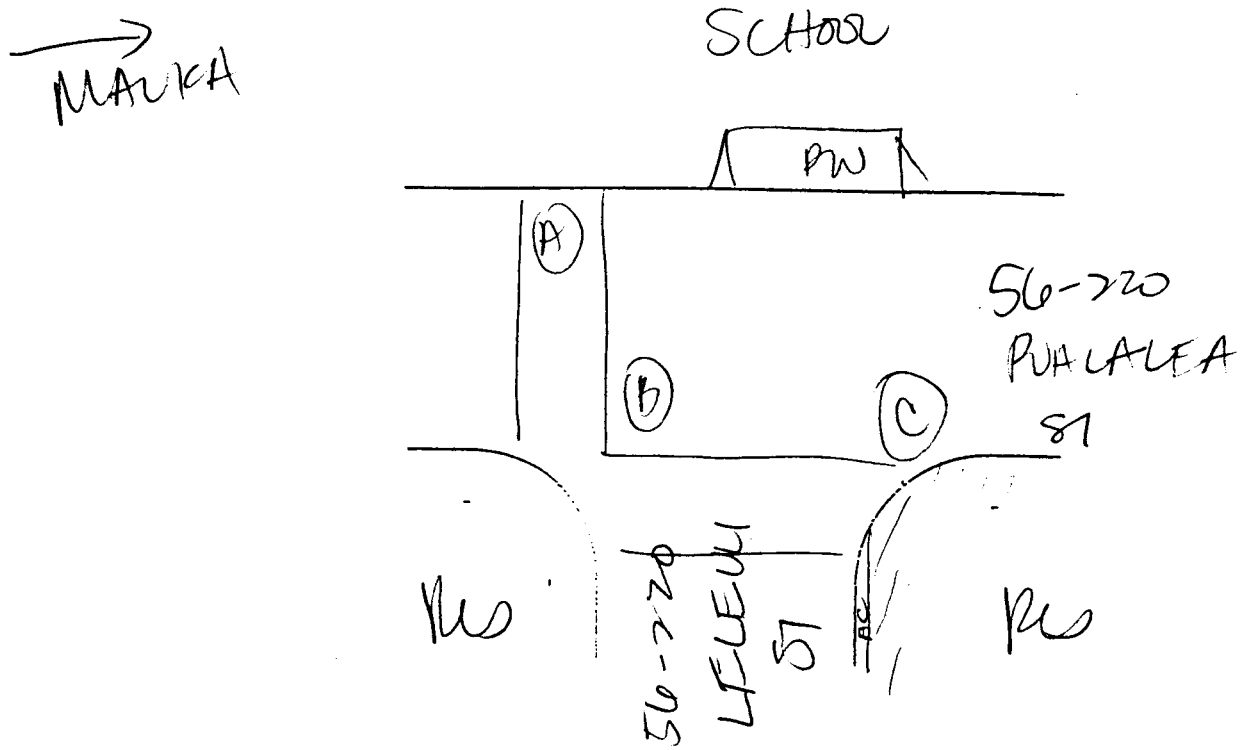

Intersection:

Element	a (ft-in)	b (ft-in)	c (ft-in)	d (ft-in)	e (ft-in)	f (ft-in)	g (ft-in)	h (ft-in)	i (%)	j (%)	k (%)	l (%)	m (%)	n (%)	o (%)	p (%)	q (%)	r (%)	s (%)	t (in.)	u (in.)	v (in.)	w (in.)
A																							
B																							
C																							
D																							
E																							
F																							
G																							
H																							
I																							
J																							

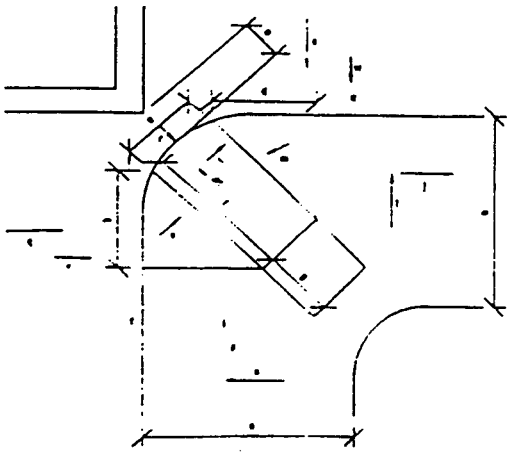

(1) NO SIDEWALKS

ADA Curb Ramp Recommendations Form

Cross Streets: 62-600 KAMEHAMEHA HWY / 62-100 LOKOEA PL

Bus Stop? Yes (No)

Surveyor: Cathy

Intersection #: 5C2605

Location Priority: I. Govt'l School Health (Comm) Condos
II. Residential Rural Agricultural Parks

Date: 6/29/98

Element	Severity	Item #1	Item #2	Item #3	Item #4	Item #5	Item #6	Item #7	Remarks
A	BA	0101G							
B	BA	0101G							
C									
D									
E									
F									
G									
H									
I									
J									
K									
L									

Remarks:

NO SIDEWALKS

Wilson Okamoto Associates, Inc.

Hecker Designs, Inc.

(4)

☐ STRUCTURAL
☐ CIVIL
☐ PLANNING

WILSON OKAMOTO & ASSOCIATES, INC.
ENGINEERS • PLANNERS

COMPUTED BY _____
CHECKED BY _____
DATE 11/29 19 04

PROJECT _____
SHEET NO. ___ OF ___ SHEET

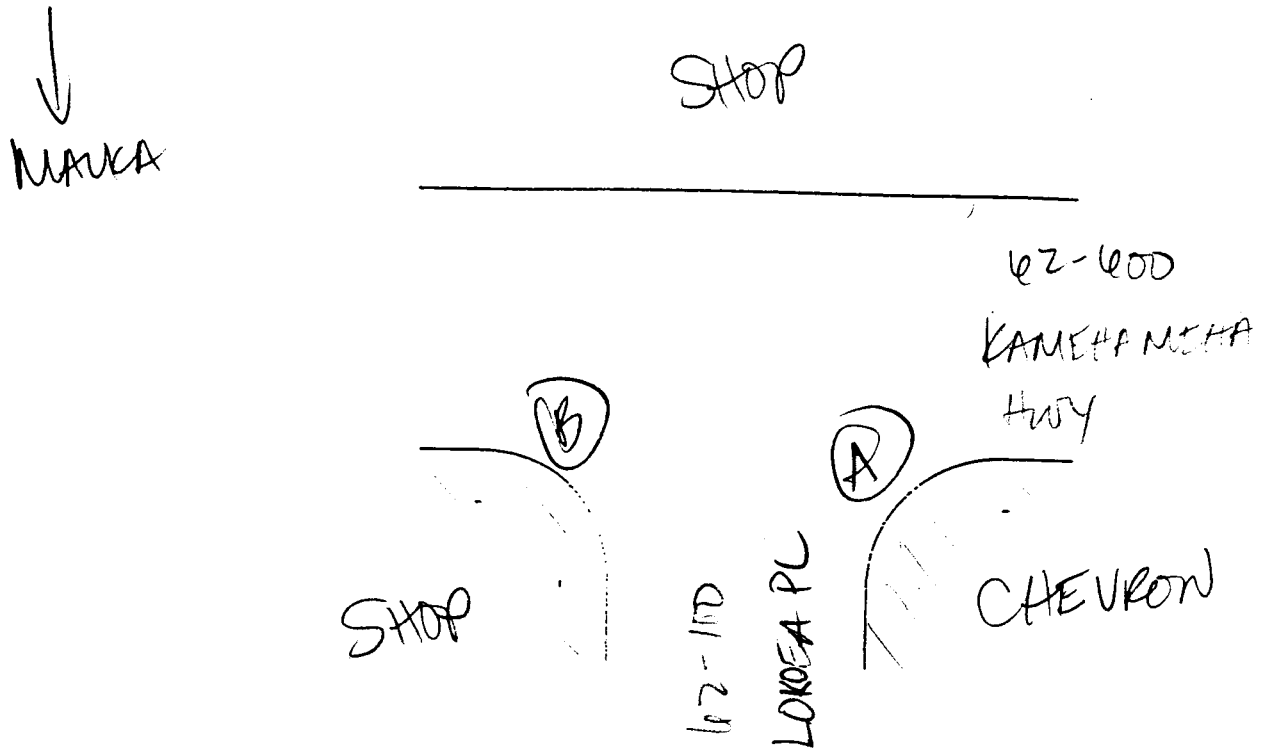

Intersection:

Element	a (ft-in)	b (ft-in)	c (ft-in)	d (ft-in)	e (ft-in)	f (ft-in)	g (ft-in)	h (ft-in)	i (%)	j (%)	k (%)	l (%)	m (%)	n (%)	o (%)	p (%)	q (%)	r (%)	s (%)	t (in.)	u (in.)	v (in.)	w (in.)
A																							
B																							
C																							
D																							
E																							
F																							
G																							
H																							
I																							
J																							

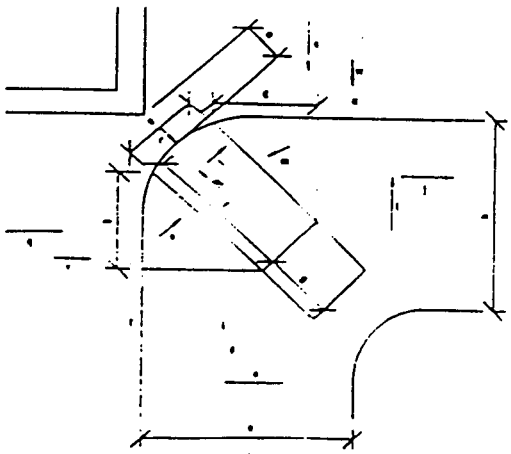

ADA Curb Ramp Recommendations Form

Cross Streets: 66-000 HALEIWA RD | 66-030 KAMEHAMEHA HWY

Bus Stop? Yes No

Surveyor: Cathy

Intersection #: 6C2604

Location Priority: I. Govt'l School Health Comm. Condos
II. Residential Rural Agricultural Parks

Date: 6/29/98

Element	Severity	Item #1	Item #2	Item #3	Item #4	Item #5	Item #6	Item #7	Remarks
A	BA	0101G (1)							
B	BA	0101G (1)							
C	BA	0101G (1)							
D	BA	0101AD (2)							; 2.0
E	BA	0101G (1)							
F									
G									
H									
I									
J									
K									
L									

Remarks:

(1) NO SIDEWALKS
(2) AC SIDEWALKS

Wilson Okamoto Associates, Inc.

Hecker Designs, Inc.

☐ STRUCTURAL
☐ CIVIL
☐ PLANNING

WILSON OKAMOTO & ASSOCIATES, INC.
ENGINEERS • PLANNERS

COMPUTED BY _____
CHECKED BY _____
DATE 11/29 19 98

PROJECT _____
SHEET NO. ___ OF ___ SHEET

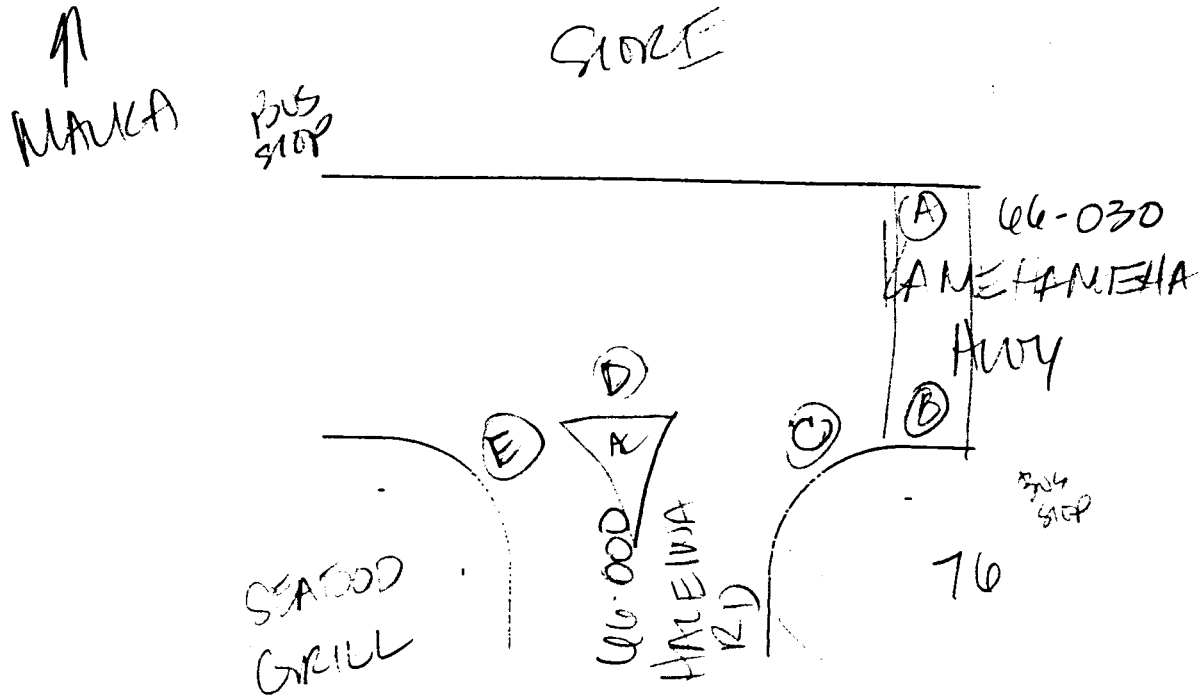

Intersection:

Element	a (ft-in)	b (ft-in)	c (ft-in)	d (ft-in)	e (ft-in)	f (ft-in)	g (ft-in)	h (ft-in)	i (%)	j (%)	k (%)	l (%)	m (%)	n (%)	o (%)	p (%)	q (%)	r (%)	s (%)	t (in.)	u (in.)	v (in.)	w (in.)
A																							
B																							
C																							
D																							
E																							
F																							
G																							
H																							
I																							
J																							

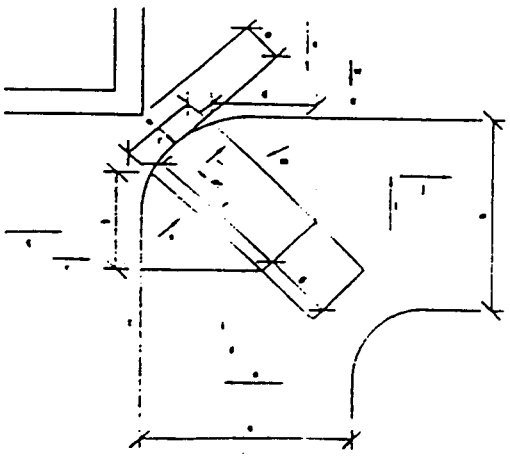

(1) NO SIDEWALKS

ADA Curb Ramp Recommendations Form

Cross Streets: 62-100 ANAHULU PL | 62-060 KAMEHAMEHA HWY

Bus Stop? Yes No

Surveyor: Cathy

Intersection #: 6C2607

Location Priority: I. Govt'l School Health Comm. Condos
II. Residential Rural Agricultural Parks

Date: 6/29/98

Element	Severity	Item #1	Item #2	Item #3	Item #4	Item #5	Item #6	Item #7	Remarks
A	BA	0101G							
B	BA	0106							
C									
D									
E									
F									
G									
H									
I									
J									
K									
L									

Remarks: NO SIDEWALKS

Wilson Okamoto Associates, Inc.

Hecker Designs, Inc.

☐ STRUCTURAL
☐ CIVIL
☐ PLANNING

WILSON OKAMOTO & ASSOCIATES, INC.
ENGINEERS • PLANNERS

COMPUTED BY _____
CHECKED BY _____
DATE 11/29 19 98

PROJECT _____

SHEET NO.___ OF___ SHEET

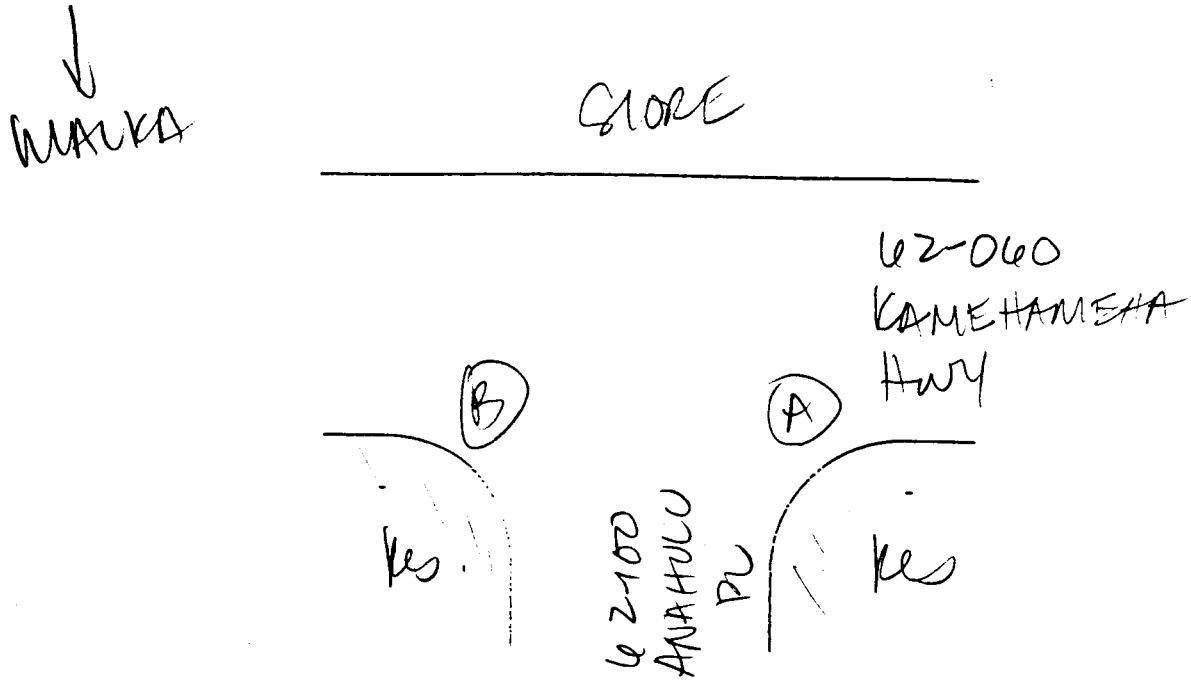

Intersection:

Element	a (ft-in)	b (ft-in)	c (ft-in)	d (ft-in)	e (ft-in)	f (ft-in)	g (ft-in)	h (ft-in)	i (%)	j (%)	k (%)	l (%)	m (%)	n (%)	o (%)	p (%)	q (%)	r (%)	s (%)	t (in.)	u (in.)	v (in.)	w (in.)
A																							
B																							
C																							
D																							
E																							
F																							
G																							
H																							
I																							
J																							

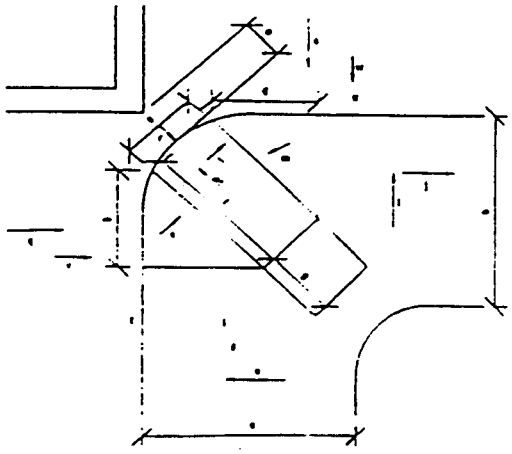

ADA Curb Ramp Recommendations Form

Cross Streets: 66-070 KAMEHAMEHA HWY / 66-000 MAHAULU LN

Bus Stop? Yes (No)

Surveyor: Cathy

Intersection #: 6C 2608

Location Priority: I. Govt'l School Health (Comm). Condos
II. Residential Rural Agricultural Parks

Date: 6/29/98

Element	Severity	Item #1	Item #2	Item #3	Item #4	Item #5	Item #6	Item #7	Remarks
A	BA	0101G							
B	BA	0101G							
C									
D									
E									
F									
G									
H									
I									
J									
K									
L									

Remarks: NO SIDEWALKS

Wilson Okamoto Associates, Inc.

Hecker Designs, Inc.

☐ STRUCTURAL
☐ CIVIL
☐ PLANNING

WILSON OKAMOTO & ASSOCIATES, INC.
ENGINEERS • PLANNERS

COMPUTED BY _____
CHECKED BY _____
DATE 11/29 19 98

PROJECT _____

SHEET NO. ___ OF ___ SHEET

↑ MAUKA

YES

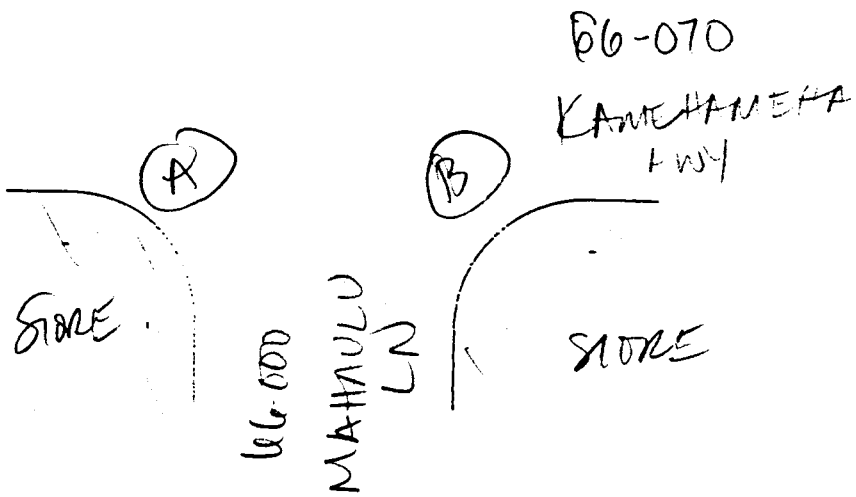

Intersection:

Element	a (ft-in)	b (ft-in)	c (ft-in)	d (ft-in)	e (ft-in)	f (ft-in)	g (ft-in)	h (ft-in)	i (%)	j (%)	k (%)	l (%)	m (%)	n (%)	o (%)	p (%)	q (%)	r (%)	s (%)	t (in.)	u (in.)	v (in.)	w (in.)
A																							
B																							
C																							
D																							
E																							
F																							
G																							
H																							
I																							
J																							

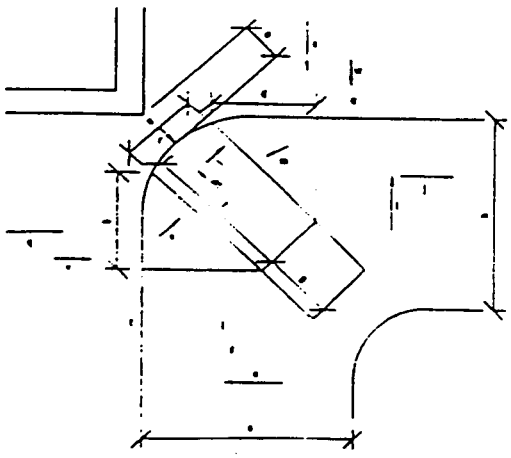

ADA Curb Ramp Recommendations Form

Cross Streets: 62-100 EMERSON RD / 62-090 KAMEHAMEHA HWY

Bus Stop? Yes No

Surveyor: Cathy

Intersection #: 6C2609

Location Priority: I. Govt'l School Health Comm. Condos
II. Residential Rural Agricultural Parks

Date: 6/29/98

Element	Severity	Item #1	Item #2	Item #3	Item #4	Item #5	Item #6	Item #7	Remarks
A	BA	0101G							
B	BA	0101G							
C	BA	0101G							
D	BA	0101G							
E	BA	0101G							
F									
G									
H									
I									
J									
K									
L									

Remarks:

NO SIDEWALKS

☐ STRUCTURAL
☐ CIVIL
☐ PLANNING

WILSON OKAMOTO & ASSOCIATES, INC.
ENGINEERS • PLANNERS

COMPUTED BY _____
CHECKED BY _____
DATE 11/29 1998

PROJECT _____

SHEET NO. ___ OF ___ SHEET

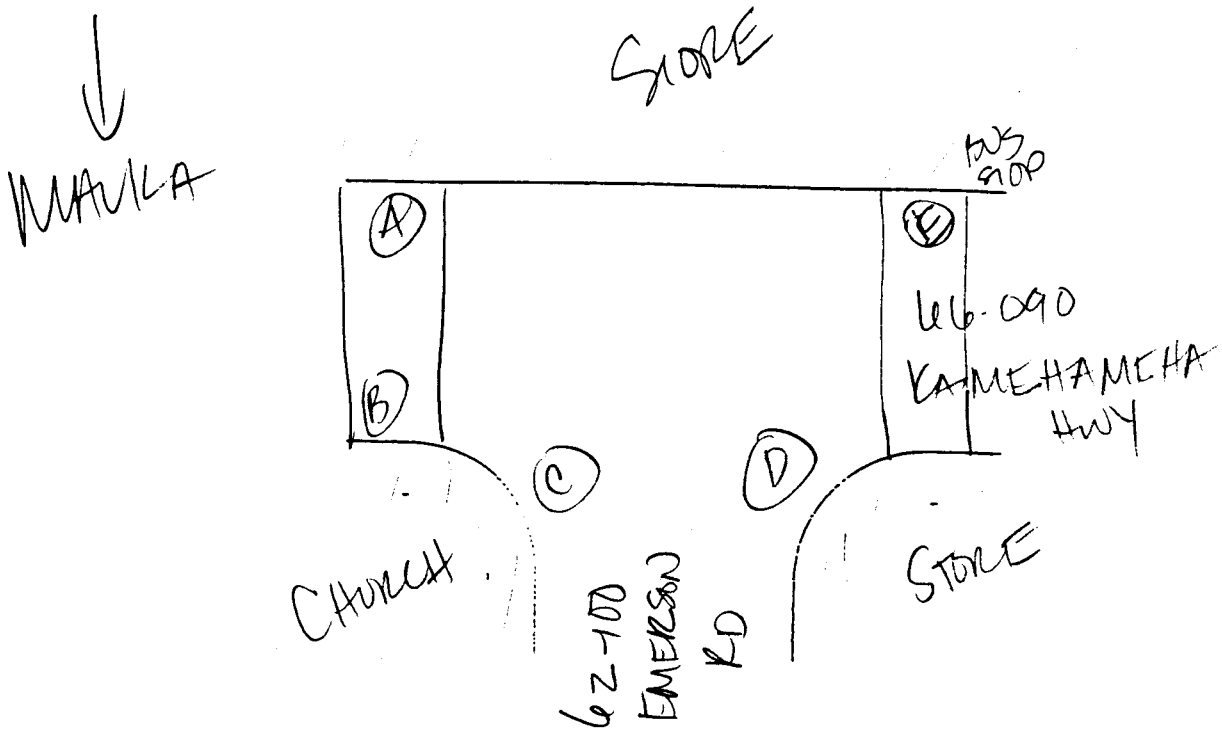

Intersection:

Element	a (ft-in)	b (ft-in)	c (ft-in)	d (ft-in)	e (ft-in)	f (ft-in)	g (ft-in)	h (ft-in)	i (%)	j (%)	k (%)	l (%)	m (%)	n (%)	o (%)	p (%)	q (%)	r (%)	s (%)	t (in.)	u (in.)	v (in.)	w (in.)
A																							
B																							
C																							
D																							
E																							
F																							
G																							
H																							
I																							
J																							

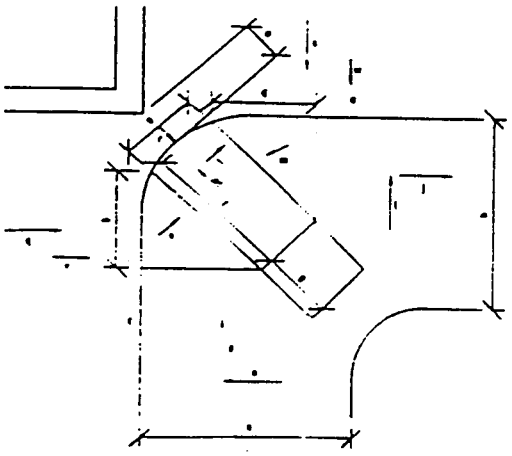

ADA Curb Ramp Recommendations Form

Cross Streets: KAMEHAMEHA HWY / AMARA RD / KILIOE PL - (A)

Bus Stop? Yes (No)

Surveyor: Cathy

Intersection #: 6C 2610

Date: 6/29/98

Location Priority: I. Govt'l School Health (Comm.) Condos
II. Residential Rural Agricultural Parks

Element	Severity	Item #1	Item #2	Item #3	Item #4	Item #5	Item #6	Item #7	Remarks
A	BA	0101G							
B	BA	0101G							
C									
D									
E									
F									
G									
H									
I									
J									
K									
L									

Remarks: NO SIDEWALKS

☐ ARCHITECTURAL
☐ STRUCTURAL
☐ CIVIL
☐ PLANNING

WILSON OKAMOTO & ASSOCIATES, INC.
ENGINEERS • PLANNERS

COMPUTED BY _____
CHECKED BY _____
DATE 4/29 19 98

PROJECT _____
SHEET NO. ___ OF ___ SHEET

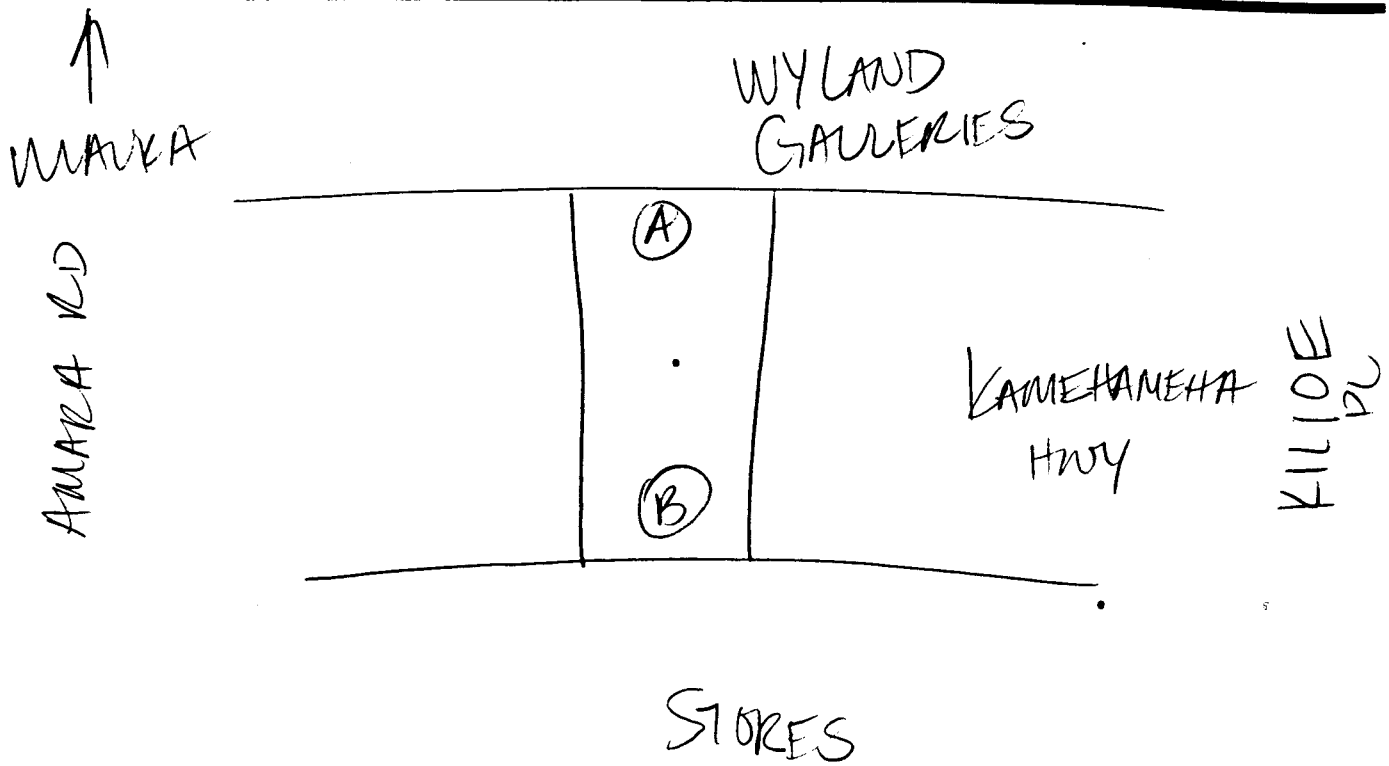

Intersection:

Element	a (ft-in)	b (ft-in)	c (ft-in)	d (ft-in)	e (ft-in)	f (ft-in)	g (ft-in)	h (ft-in)	i (%)	j (%)	k (%)	l (%)	m (%)	n (%)	o (%)	p (%)	q (%)	r (%)	s (%)	t (in.)	u (in.)	v (in.)	w (in
A																							
B																							
C																							
D																							
E																							
F																							
G																							
H																							
I																							
J																							

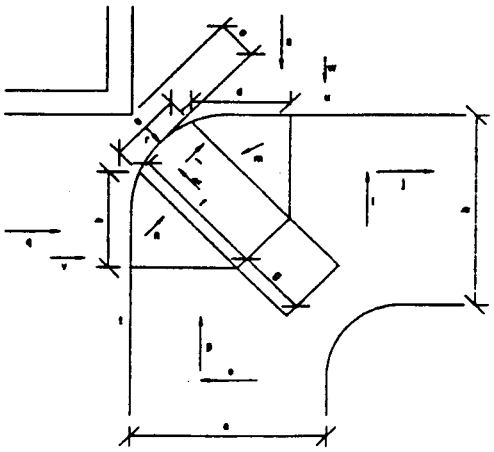

ADA Curb Ramp Recommendations Form

Cross Streets: KAMEHAMEHA HWY / AMARA RD / KILIOE PL - (B)

Bus Stop? (Yes) No

Surveyor: Cathy

Intersection #: 6C2611

Date: 6/29/98

Location Priority: I. Govt'l School Health (Comm.) Condos
II. Residential Rural Agricultural Parks

Element	Severity	Item #1	Item #2	Item #3	Item #4	Item #5	Item #6	Item #7	Remarks
A	BA	0101G							
B	BA	0101G							
C									
D									
E									
F									
G									
H									
I									
J									
K									
L									

Remarks:

NO SIDEWALKS

☐ ARCHITECTURAL
☐ STRUCTURAL
☐ CIVIL
☐ PLANNING

WILSON OKAMOTO & ASSOCIATES, INC.
ENGINEERS • PLANNERS

COMPUTED BY _____
CHECKED BY _____
DATE 4/29 1998

PROJECT _____

SHEET NO. ___ OF ___ SHEET

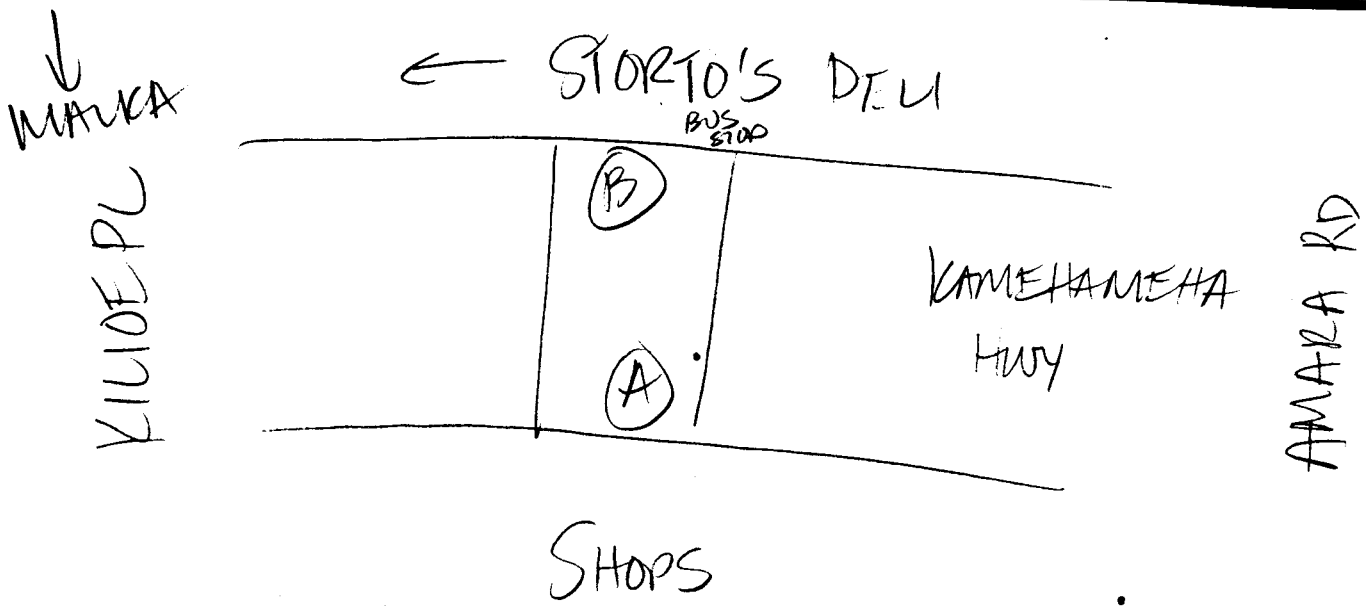

Intersection:

Element	a (ft-in)	b (ft-in)	c (ft-in)	d (ft-in)	e (ft-in)	f (ft-in)	g (ft-in)	h (ft-in)	i (%)	j (%)	k (%)	l (%)	m (%)	n (%)	o (%)	p (%)	q (%)	r (%)	s (%)	t (in.)	u (in.)	v (in.)	w (in
A																							
B																							
C																							
D																							
E																							
F																							
G																							
H																							
I																							
J																							

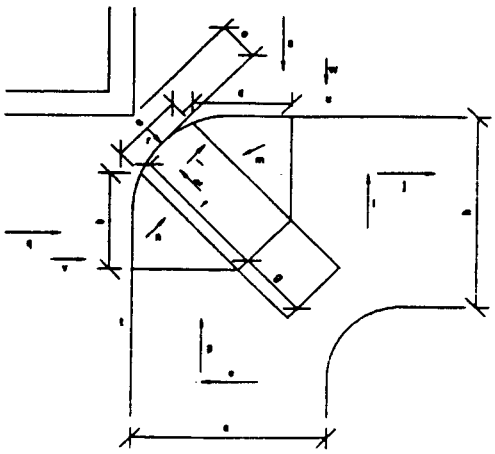

ADA Curb Ramp Recommendations Form

Cross Streets: 66-000 ACHIO LN / 66-300 KAMEHAMEHA HWY
Bus Stop? Yes No
Surveyor: Cathy
Intersection #: 6C 2612
Location Priority: I. Govt'l School Health Comm. Condos
II. Residential Rural Agricultural Parks
Date: 6/29/98

Element	Severity	Item #1	Item #2	Item #3	Item #4	Item #5	Item #6	Item #7	Remarks
A	BA	0101G							P 2.0
B	BA	0101G							J 2.0
C									
D									
E									
F									
G									
H									
I									
J									
K									
L									

Remarks:

AC SIDEWALKS

Wilson Okamoto Associates, Inc.

Hecker Designs, Inc.

☐ STRUCTURAL
☐ CIVIL
☐ PLANNING

WILSON OKAMOTO & ASSOCIATES, INC.
ENGINEERS • PLANNERS

COMPUTED BY _____
CHECKED BY _____
DATE 1/29 19 98

PROJECT _____
SHEET NO. ___ OF ___ SHEET

↑
MAUKA

PORTOFINO
D/W

66-300
KAMEHAMEHA
HWY

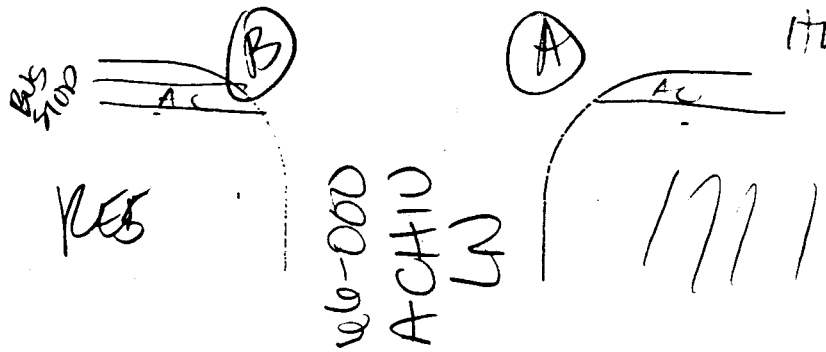

Intersection:																								
Element	a (ft-in)	b (ft-in)	c (ft-in)	d (ft-in)	e (ft-in)	f (ft-in)	g (ft-in)	h (ft-in)	i (%)	j (%)	k (%)	l (%)	m (%)	n (%)	o (%)	p (%)	q (%)	r (%)	s (%)	t (in.)	u (in.)	v (in.)	w (in.)
A																							
B																							
C																							
D																							
E																							
F																							
G																							
H																							
I																							
J																							

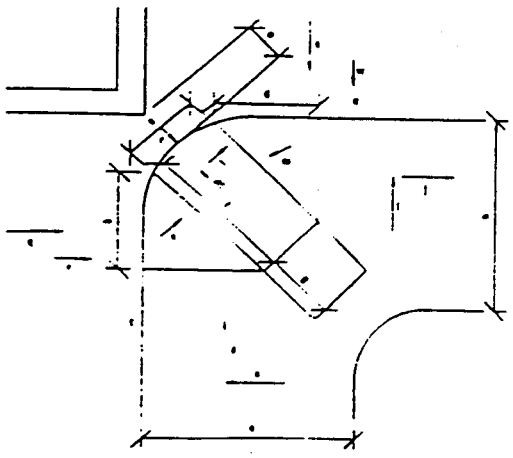

ADA Curb Ramp Recommendations Form

Cross Streets: 66-280 KAMEHAMEHA HWY | 66-500 KILIOE PL

Bus Stop? Yes No

Surveyor: Cathy

Intersection #: 66C2613

Location Priority: I. Govt'l School Health Comm. Condos
II. Residential Rural Agricultural Parks

Date: 6/29/98

Element	Severity	Item #1	Item #2	Item #3	Item #4	Item #5	Item #6	Item #7	Remarks
A	BA	0101AJ	0410R						J=0.5
B	BA	0101AJ	0408G	0413G					J<2
C									
D									
E									
F									
G									
H									
I									
J									
K									
L									

Remarks:

☐ STRUCTURAL
☐ CIVIL
☐ PLANNING

WILSON OKAMOTO & ASSOCIATES, INC.
ENGINEERS • PLANNERS

COMPUTED BY _____
CHECKED BY _____
DATE 11/29 1988

PROJECT _____

SHEET NO. ___ OF ___ SHEET

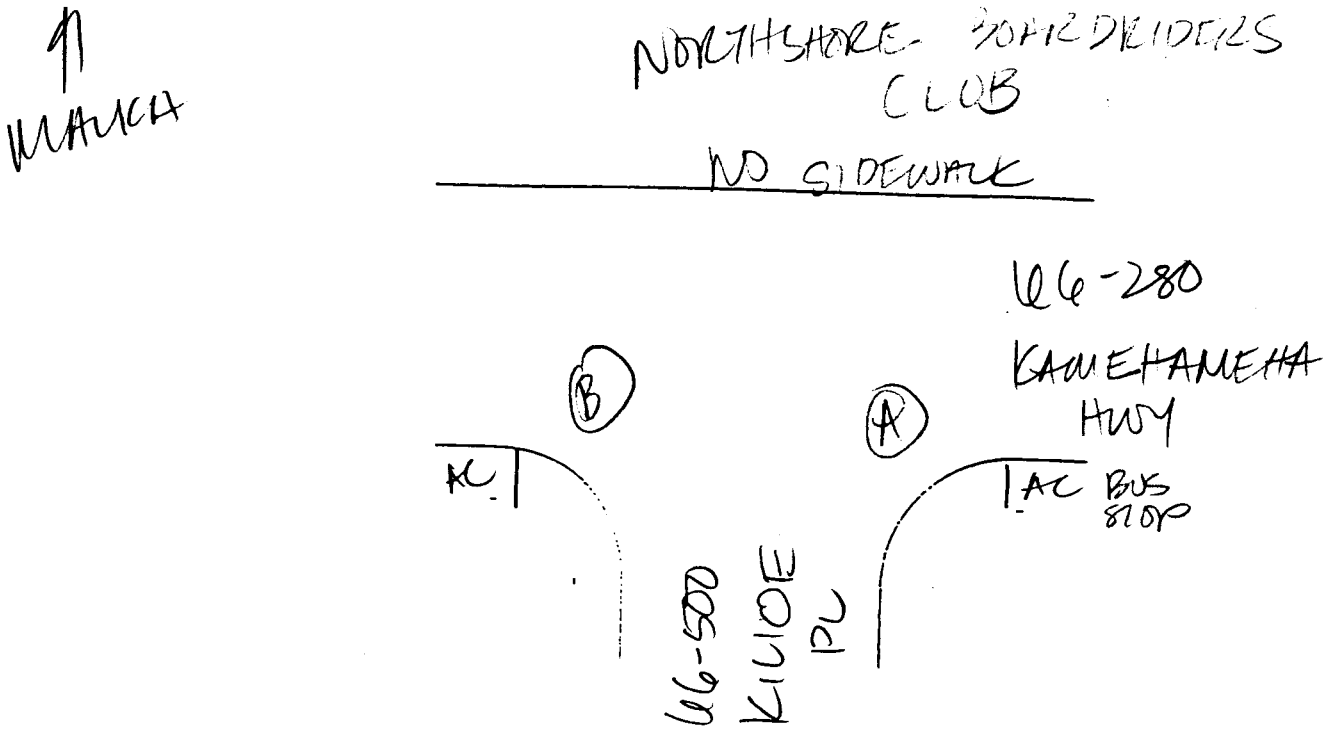

Intersection:

Element	a (ft-in)	b (ft-in)	c (ft-in)	d (ft-in)	e (ft-in)	f (ft-in)	g (ft-in)	h (ft-in)	i (%)	j (%)	k (%)	l (%)	m (%)	n (%)	o (%)	p (%)	q (%)	r (%)	s (%)	t (in.)	u (in.)	v (in.)	w (in.)
A	8	—	—	—	—	—	—	—	2.3	-0.5	—	—	—	—	—	—	1.1	11.3	—	5 3/4	—	0	—
B	8	—	—	—	—	—	—	—	—	—	—	—	—	—	—	—	0.5	7.1	—	5 3/4	—	1/4	—
C																							
D																							
E																							
F																							
G																							
H																							
I																							
J																							

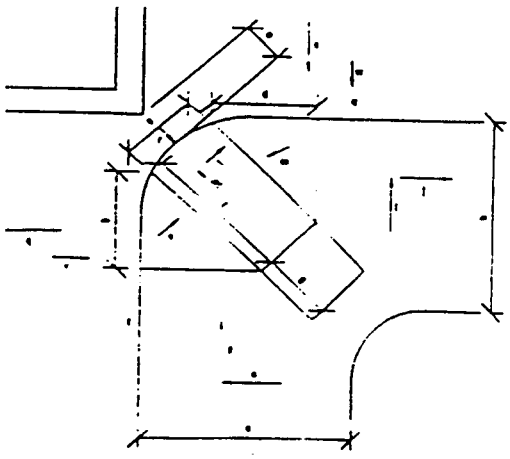

ADA Curb Ramp Recommendations Form

Cross Streets: 66-400 HALEIWA RD / 66-100 KAIAKA ST

Bus Stop? Yes No

Surveyor: Cathy

Intersection #: 66C2614

Date: 6/29/98

Location Priority: I. Govt'l School Health Comm Condos
II. Residential Rural Agricultural Parks

Element	Severity	Item #1	Item #2	Item #3	Item #4	Item #5	Item #6	Item #7	Remarks
A	BA	0101G							
B	BA	0101G							
C	BA	0101G							
D									
E									
F									
G									
H									
I									
J									
K									
L									

Remarks: NO SIDEWALKS

☐ STRUCTURAL
☐ CIVIL
☐ PLANNING

WILSON OKAMOTO & ASSOCIATES, INC.
ENGINEERS • PLANNERS

COMPUTED BY _____
CHECKED BY _____
DATE 4/29 1998

PROJECT _____

SHEET NO. ___ OF ___ SHEET

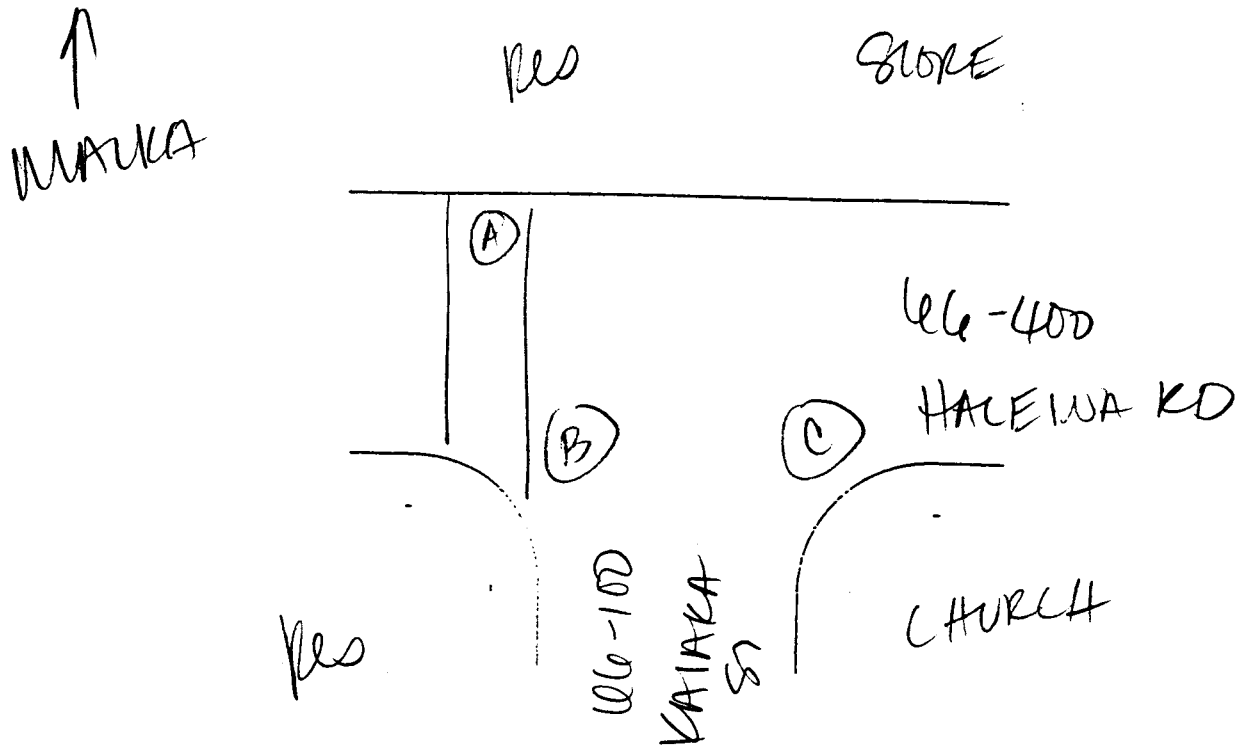

Intersection:

Element	a (ft-in)	b (ft-in)	c (ft-in)	d (ft-in)	e (ft-in)	f (ft-in)	g (ft-in)	h (ft-in)	i (%)	j (%)	k (%)	l (%)	m (%)	n (%)	o (%)	p (%)	q (%)	r (%)	s (%)	t (in.)	u (in.)	v (in.)	w (in.)
A																							
B																							
C																							
D																							
E																							
F																							
G																							
H																							
I																							
J																							

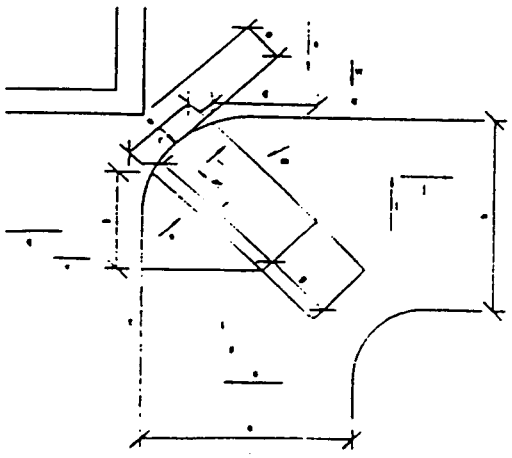

(1) NO SIDEWALKS

ADA Curb Ramp Recommendations Form

Cross Streets: HALEIWA RD / KAIAKA ST / PAALAA RD

Bus Stop? Yes No

Surveyor: Cathy

Intersection #: 6C2615

Location Priority: I. Govt'l School Health Comm. Condos
II. Residential Rural Agricultural Parks

Date: 6/29/98

Element	Severity	Item #1	Item #2	Item #3	Item #4	Item #5	Item #6	Item #7	Remarks
A	BA	0101G							
B	BA	0101G							
C									
D									
E									
F									
G									
H									
I									
J									
K									
L									

Remarks:

NO SIDEWALKS

Wilson Okamoto Associates, Inc.

Hecker Designs, Inc.

☐ ARCHITECTURAL
☐ STRUCTURAL
☐ CIVIL
☐ PLANNING

WILSON OKAMOTO & ASSOCIATES, INC.
ENGINEERS • PLANNERS

COMPUTED BY _____
CHECKED BY _____
DATE 11/29 19 98

PROJECT _____
SHEET NO. ___ OF ___ SHEET

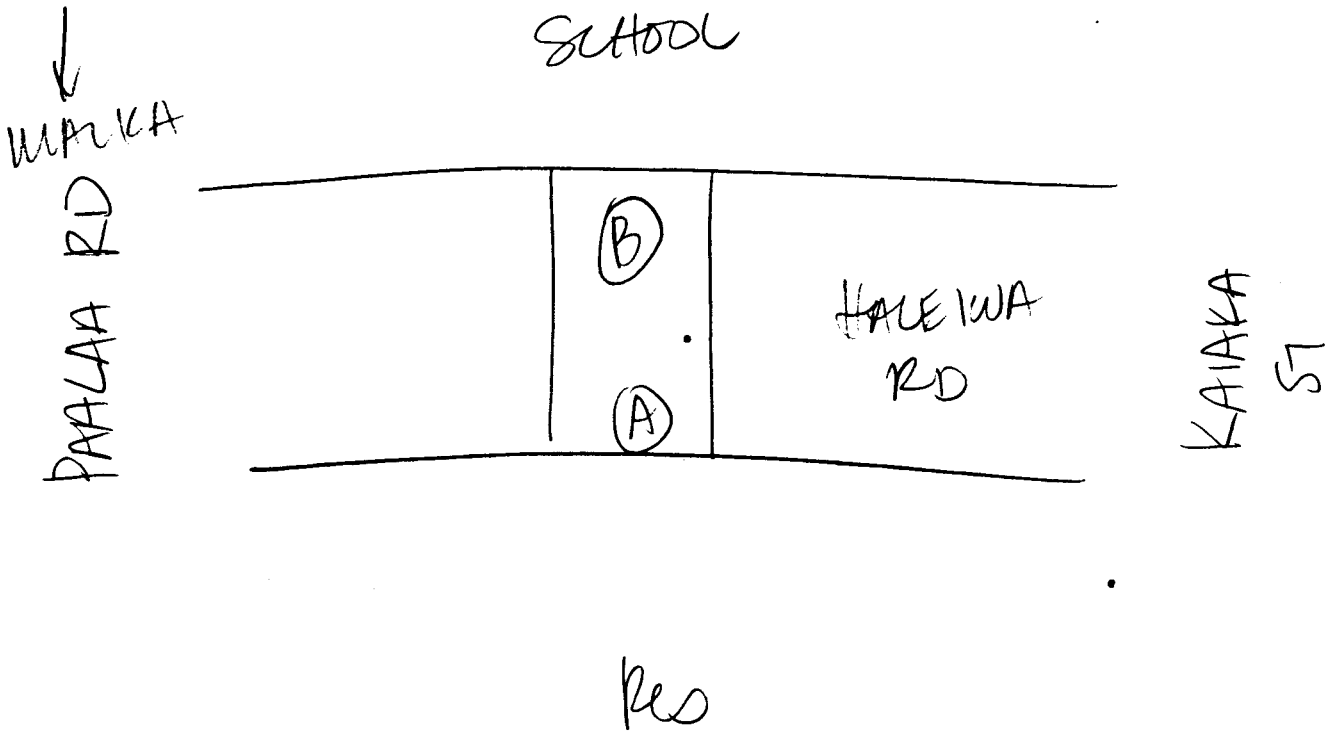

Intersection:

Element	a (ft-in)	b (ft-in)	c (ft-in)	d (ft-in)	e (ft-in)	f (ft-in)	g (ft-in)	h (ft-in)	i (%)	j (%)	k (%)	l (%)	m (%)	n (%)	o (%)	p (%)	q (%)	r (%)	s (%)	t (in.)	u (in.)	v (in.)	w (in
A																							
B																							
C																							
D																							
E																							
F																							
G																							
H																							
I																							
J																							

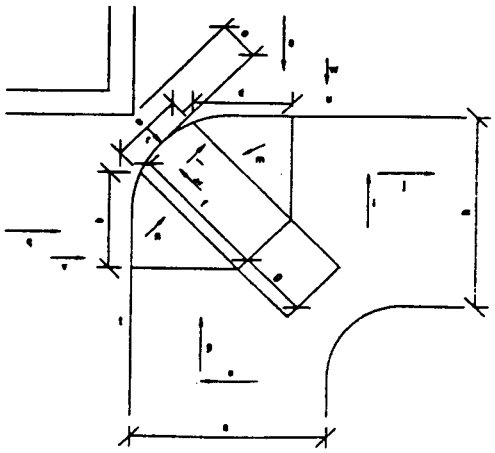

(1) NO SIDEWALKS

ADA Curb Ramp Recommendations Form

Cross Streets: 68-060 APU HIHI St | 68-050 AU St

Bus Stop? Yes No

Surveyor: Cathy

Intersection #: 6C2616

Location Priority: I. Govt'l School Health Comm. Condos
II. Residential Rural Agricultural Parks

Date: 6/29/98

Element	Severity	Item #1	Item #2	Item #3	Item #4	Item #5	Item #6	Item #7	Remarks
A	BA	0101AS	0409R	0413G					J<2
B	BA	0101AS	0409R	0414S	1004G				J=1,9
C	BA	0101AS (1)	0410R	0414S					J<2
D	BA	0101AS	0411R	0415S					↓
E									
F									
G									
H									
I									
J									
K									
L									

Remarks:

(1) MOVE BACK X-WALK

Wilson Okamoto Associates, Inc.

Hecker Designs, Inc.

☐ ARCHITECTURAL
☐ STRUCTURAL
☐ CIVIL
☐ PLANNING

WILSON OKAMOTO & ASSOCIATES, INC.
ENGINEERS • PLANNERS

COMPUTED BY _____
CHECKED BY _____
DATE 11/29 1998

PROJECT _____

SHEET NO. ___ OF ___ SHEET

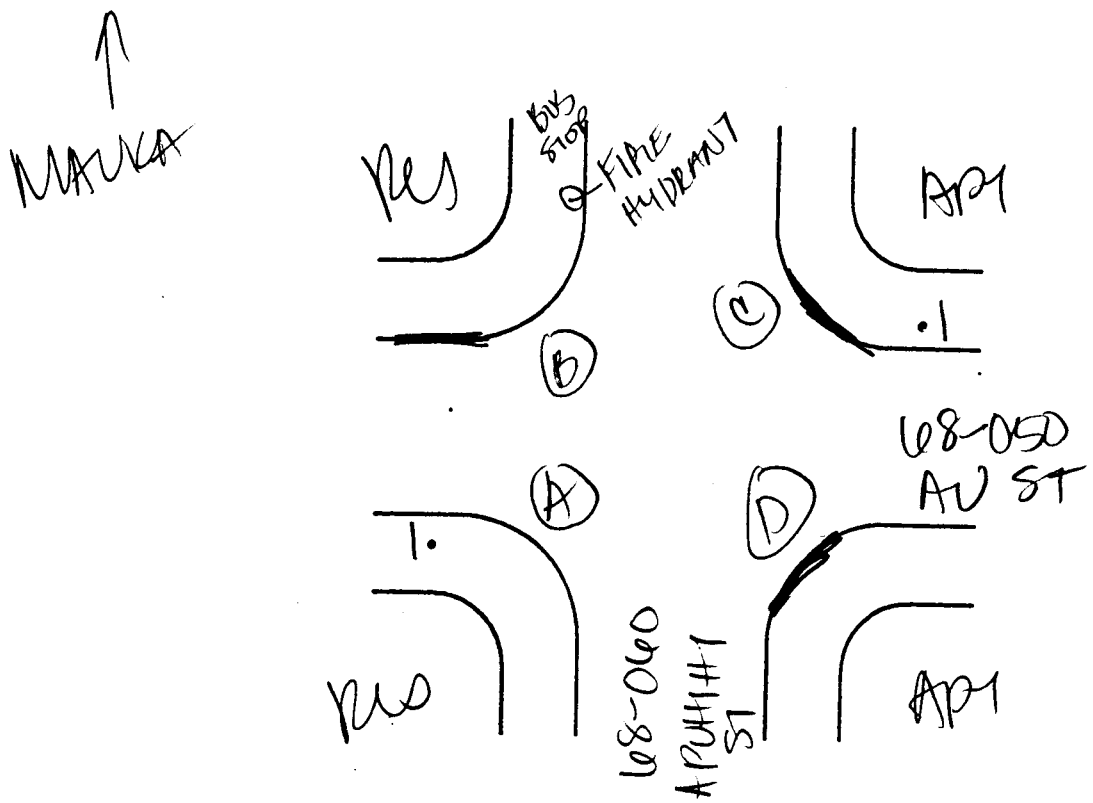

Intersection:

Element	a (ft-in)	b (ft-in)	c (ft-in)	d (ft-in)	e (ft-in)	f (ft-in)	g (ft-in)	h (ft-in)	i (%)	j (%)	k (%)	l (%)	m (%)	n (%)	o (%)	p (%)	q (%)	r (%)	s (%)	t (in.)	u (in.)	v (in.)	w (in.)
A	8																0.7	9.0	—	6	—	1/4	—
B	8								23	1.9							1.7	8.5	—	6	—	1/2	—
C	8																1.8	11.8	—	7	—	1/2	—
D	8																2.6	13.5	—	8	—	1	—
E																							
F																							
G																							
H																							
I																							
J																							

(C) MOVE BACK. X-WALK

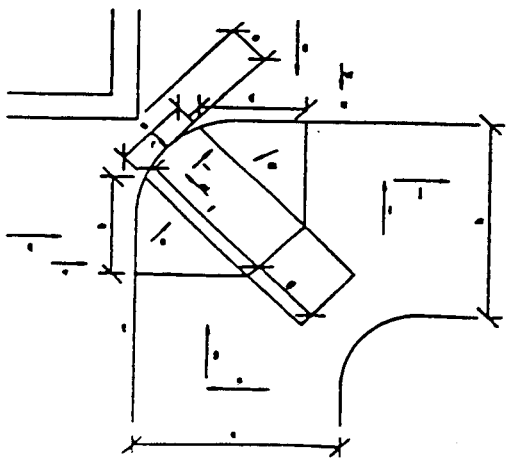

ADA Curb Ramp Recommendations Form

Cross Streets: 68-040 AKULE St / 68-030 APUHIHI St

Bus Stop? Yes No

Surveyor: Cathy

Intersection #: 6 C 2617

Location Priority: I. Govt'l School Health Comm. Condos
II. Residential Rural Agricultural Parks

Date: 6/29/98

Element	Severity	Item #1	Item #2	Item #3	Item #4	Item #5	Item #6	Item #7	Remarks
A	BA	0101AJ	0410R	0414S					j<2
B	BA	0101AJ	0411R	0415S	10046				j=0.4
C									
D									
E									
F									
G									
H									
I									
J									
K									
L									

Remarks:

☐ STRUCTURAL
☐ CIVIL
☐ PLANNING

WILSON OKAMOTO & ASSOCIATES, INC.
ENGINEERS • PLANNERS

COMPUTED BY _____
CHECKED BY _____
DATE 4/29 19 98

PROJECT _____

SHEET NO. ___ OF ___ SHEET

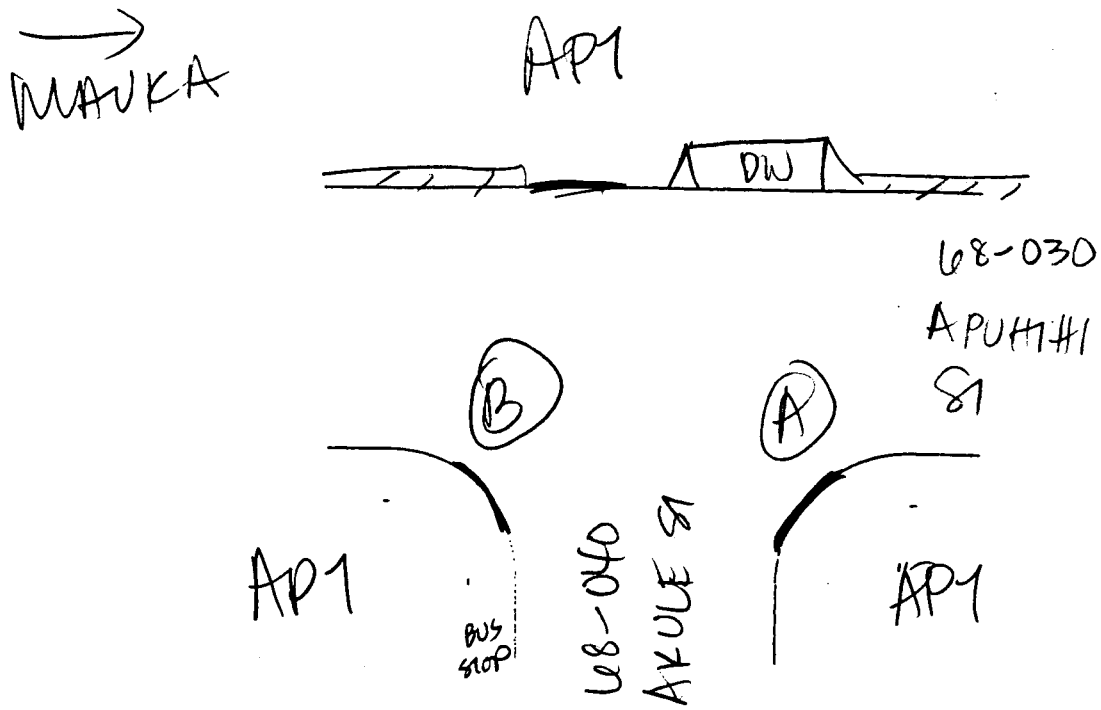

Intersection:

Element	a (ft-in)	b (ft-in)	c (ft-in)	d (ft-in)	e (ft-in)	f (ft-in)	g (ft-in)	h (ft-in)	i (%)	j (%)	k (%)	l (%)	m (%)	n (%)	o (%)	p (%)	q (%)	r (%)	s (%)	t (in.)	u (in.)	v (in.)	w (in.)
A	8																-1.2	11.0	—	7	—	1/2	—
B	8								2.6	-0.4							0.9	12.5	—	8	—	1	—
C																							
D																							
E																							
F																							
G																							
H																							
I																							
J																							

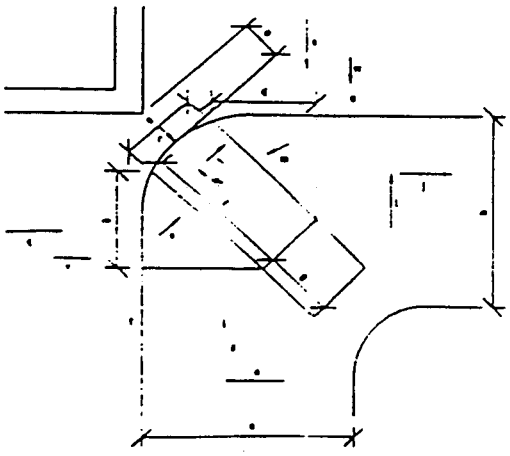

ADA Curb Ramp Recommendations Form

Cross Streets: 68-024 APUHIHI St | 68-151 AU St

Bus Stop? Yes No

Surveyor: Cathy

Intersection #: 6C2618

Location Priority: I. Govt'l School Health Comm Condos
II. Residential Rural Agricultural Parks

Date: 6/29/98

Element	Severity	Item #1	Item #2	Item #3	Item #4	Item #5	Item #6	Item #7	Remarks
A	BA	0101A5	0409R	0414S					Japc2
B	BA	0101A5	0408G	0414S					↓
C									
D									
E									
F									
G									
H									
I									
J									
K									
L									

Remarks:

☐ STRUCTURAL
☐ CIVIL
☐ PLANNING

WILSON OKAMOTO & ASSOCIATES, INC.
ENGINEERS • PLANNERS

COMPUTED BY _____
CHECKED BY _____
DATE 11/29 1998

PROJECT _____
SHEET NO. ___ OF ___ SHEET

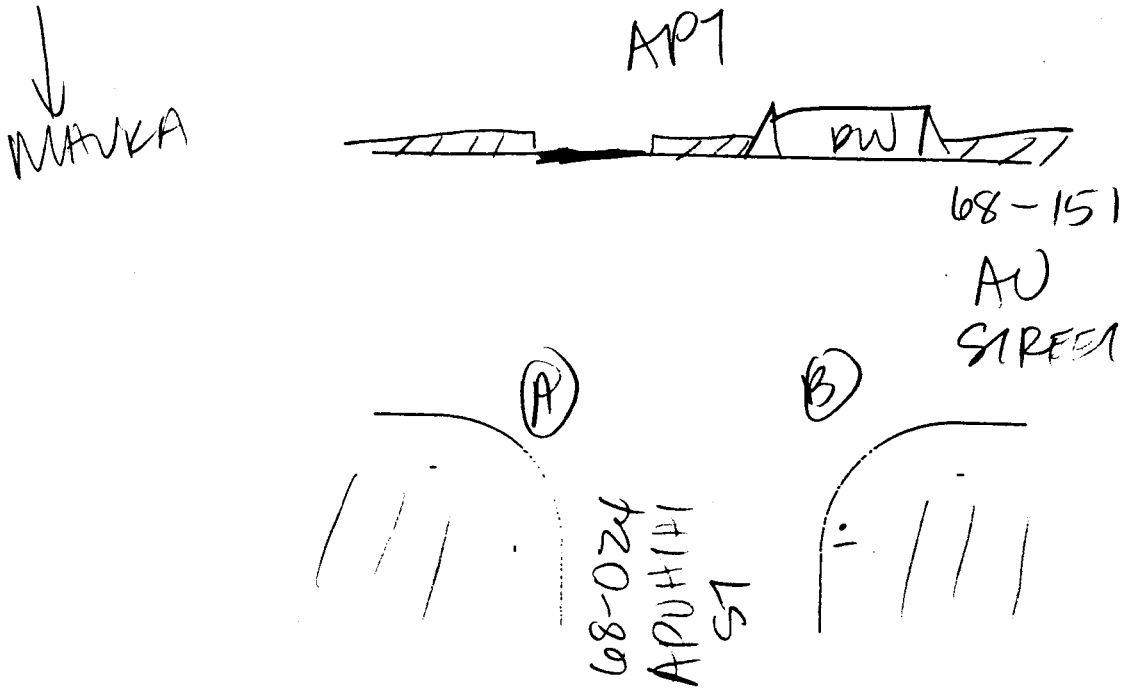

Intersection:

Element	a (ft-in)	b (ft-in)	c (ft-in)	d (ft-in)	e (ft-in)	f (ft-in)	g (ft-in)	h (ft-in)	i (%)	j (%)	k (%)	l (%)	m (%)	n (%)	o (%)	p (%)	q (%)	r (%)	s (%)	t (in.)	u (in.)	v (in.)	w (in.)
A	8																3.1	8.4	—	6	—	1/2	—
B	8																2.3	7.3	—	6	—	1/2	—
C																							
D																							
E																							
F																							
G																							
H																							
I																							
J																							

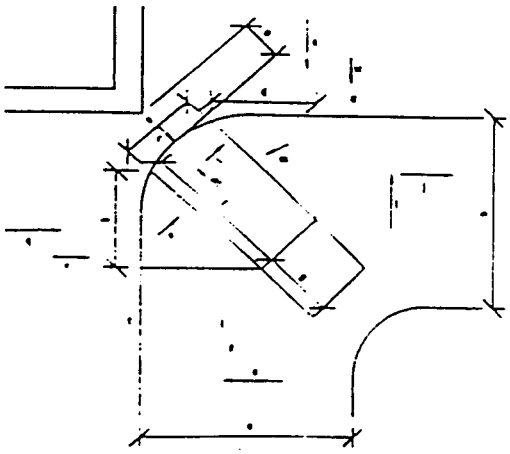

ADA Curb Ramp Recommendations Form

Cross Streets: 68-100 AWEOWEO ST | 68-120 WAIALUA BEACH RD

Bus Stop? Yes No

Surveyor: Cathy

Intersection #: 6C2619

Location Priority: I. Govt'l School Health Comm. ~~Sendee~~
II. Residential Rural Agricultural Parks

Date: 6/29/98

Element	Severity	Item #1	Item #2	Item #3	Item #4	Item #5	Item #6	Item #7	Remarks
A	BA	0101G							
B	BA	0101G							
C									
D									
E									
F									
G									
H									
I									
J									
K									
L									

Remarks:

NO SIDEWALKS

Wilson Okamoto Associates, Inc.

Hecker Designs, Inc.

☐ STRUCTURAL
☐ CIVIL
☐ PLANNING

WILSON OKAMOTO & ASSOCIATES, INC.
ENGINEERS • PLANNERS

COMPUTED BY _____
CHECKED BY _____
DATE 11/29 1998

PROJECT _____
SHEET NO. ___ OF ___ SHEET

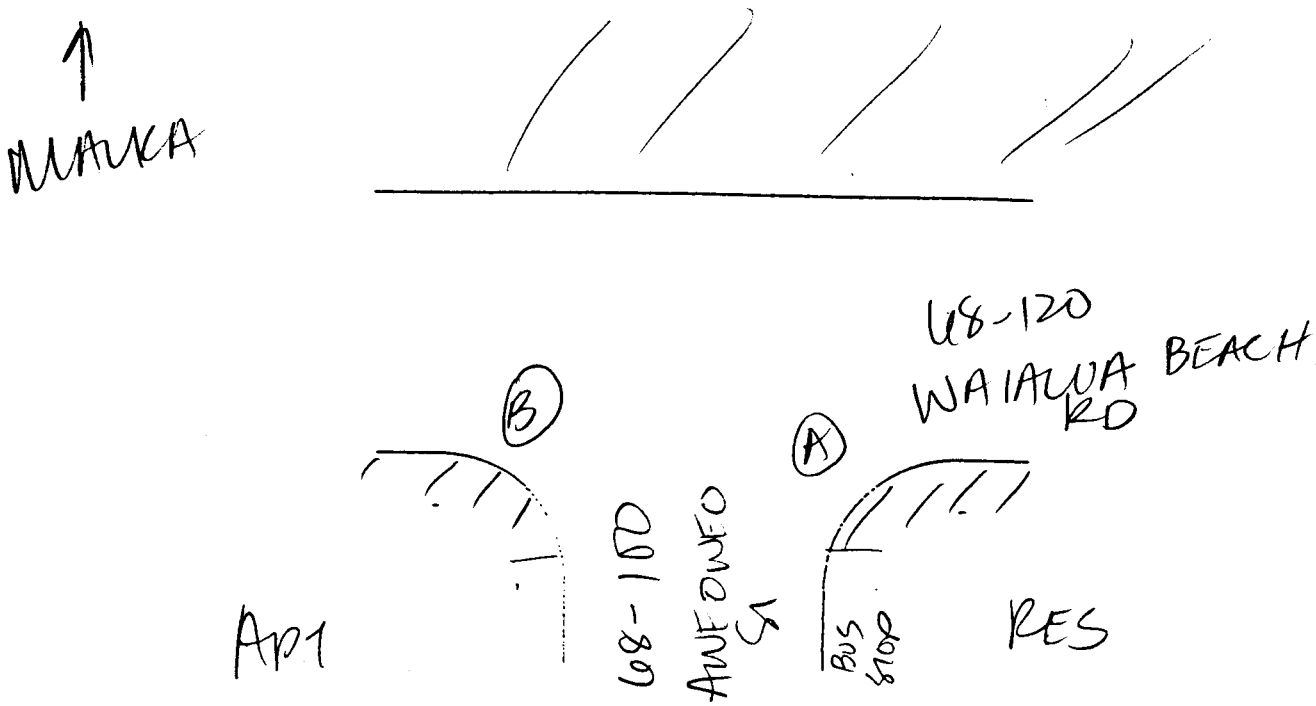

Intersection:																								
Element	a (ft-in)	b (ft-in)	c (ft-in)	d (ft-in)	e (ft-in)	f (ft-in)	g (ft-in)	h (ft-in)	i (%)	j (%)	k (%)	l (%)	m (%)	n (%)	o (%)	p (%)	q (%)	r (%)	s (%)	t (in.)	u (in.)	v (in.)	w (in.)
A																							
B																							
C																							
D																							
E																							
F																							
G																							
H																							
I																							
J																							

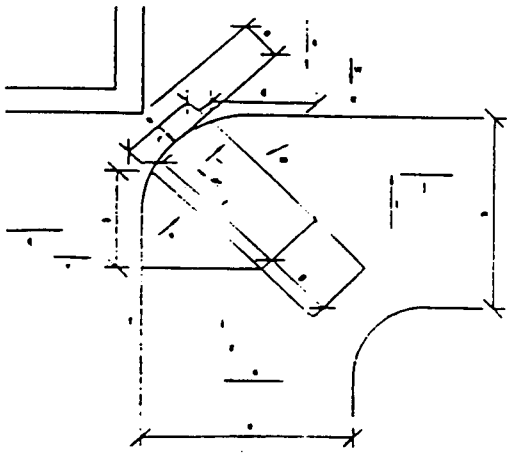

(1) NO SIDEWALKS

ADA Curb Ramp Recommendations Form

Cross Streets: 68-000 AV 81 / 68-040 AVEOWEO 81

Bus Stop? Yes No

Surveyor: Cathy

Intersection #: 6C 2[redacted]6 20

Location Priority: I. Govt'l School Health Comm Condos
II. Residential Rural Agricultural Parks

Date: 6/29/98

Element	Severity	Item #1	Item #2	Item #3	Item #4	Item #5	Item #6	Item #7	Remarks
A	BA	0101A5	0408G						V&PK2
B	BA	0101A5	0411R	0414S					↓
C									
D									
E									
F									
G									
H									
I									
J									
K									
L									

Remarks:

☐ STRUCTURAL
☐ CIVIL
☐ PLANNING

WILSON OKAMOTO & ASSOCIATES, INC.
ENGINEERS • PLANNERS

COMPUTED BY _____
CHECKED BY _____
DATE 6/29 1998

PROJECT _____
SHEET NO. ___ OF ___ SHEET

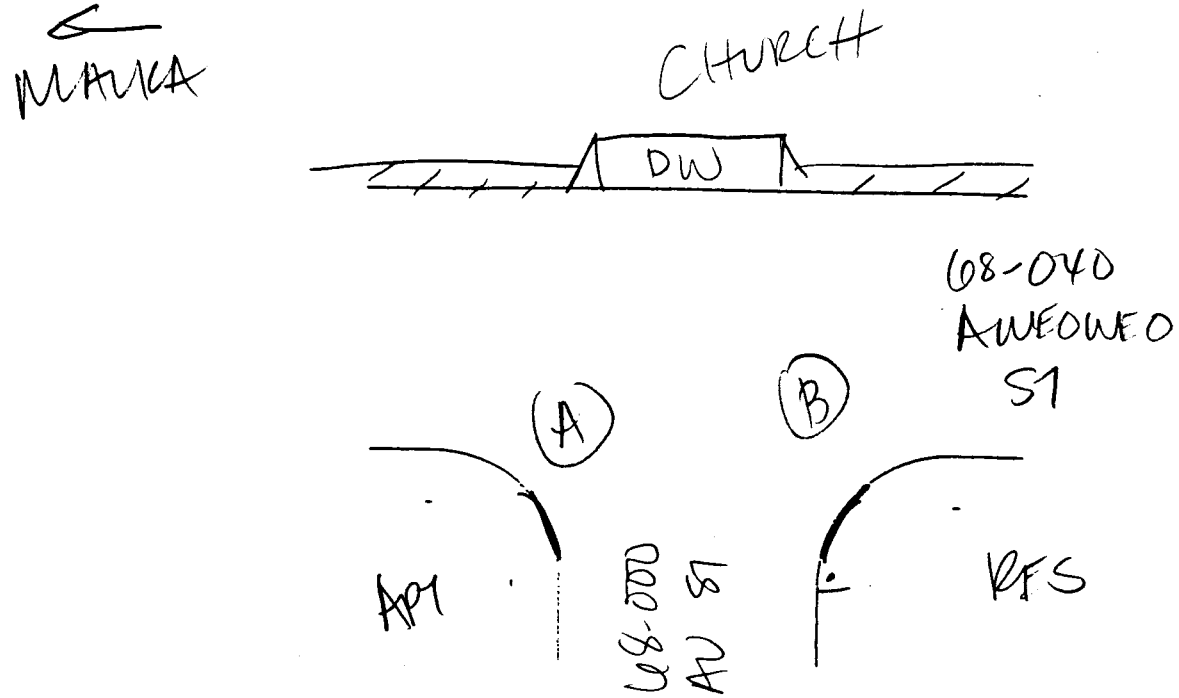

Intersection:

Element	a (ft-in)	b (ft-in)	c (ft-in)	d (ft-in)	e (ft-in)	f (ft-in)	g (ft-in)	h (ft-in)	i (%)	j (%)	k (%)	l (%)	m (%)	n (%)	o (%)	p (%)	q (%)	r (%)	s (%)	t (in.)	u (in.)	v (in.)	w (in.)
A	8																+0.3	8.1	—	6 1/2	—	0	—
B	8																1.6	14.4	—	7 1/2	—	1 1/2	—
C																							
D																							
E																							
F																							
G																							
H																							
I																							
J																							

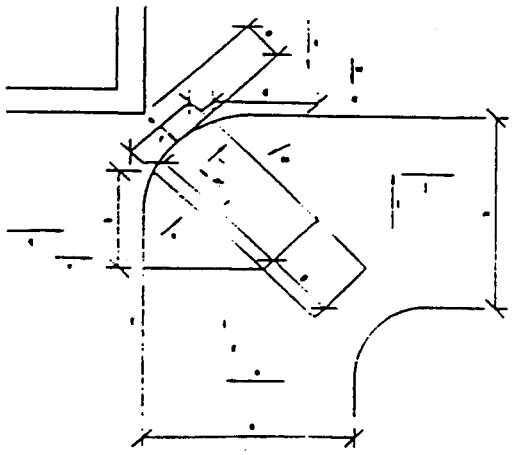

ADA Curb Ramp Recommendations Form

Cross Streets: 68-100 AKULE ST | 68-020 AWEOWEO ST

Bus Stop? Yes No

Surveyor: Cathy

Intersection #: 6 C2U21

Location Priority: I. Govt'l School Health Comm. Condos
II. Residential Rural Agricultural Parks

Date: 4/29/98

Element	Severity	Item #1	Item #2	Item #3	Item #4	Item #5	Item #6	Item #7	Remarks
A	BA	0101AS	0410R	0414S					J<2
B	BA	0101AS (1)	1004G	0410R	0414S				J=1.0
C	BA	0101AS	0411R	0415S					J<2
D	BA	0101AS	0409R	0414S					↓
E									
F									
G									
H									
I									
J									
K									
L									

Remarks: (1) MOVE BACK STOP LINE

Wilson Okamoto Associates, Inc.

Hecker Designs, Inc.

☐ ARCHITECTURAL
☐ STRUCTURAL
☐ CIVIL
☐ PLANNING

WILSON OKAMOTO & ASSOCIATES, INC.
ENGINEERS • PLANNERS

COMPUTED BY _____
CHECKED BY _____
DATE 11/29 1998

PROJECT _____
SHEET NO. ___ OF ___ SHEET

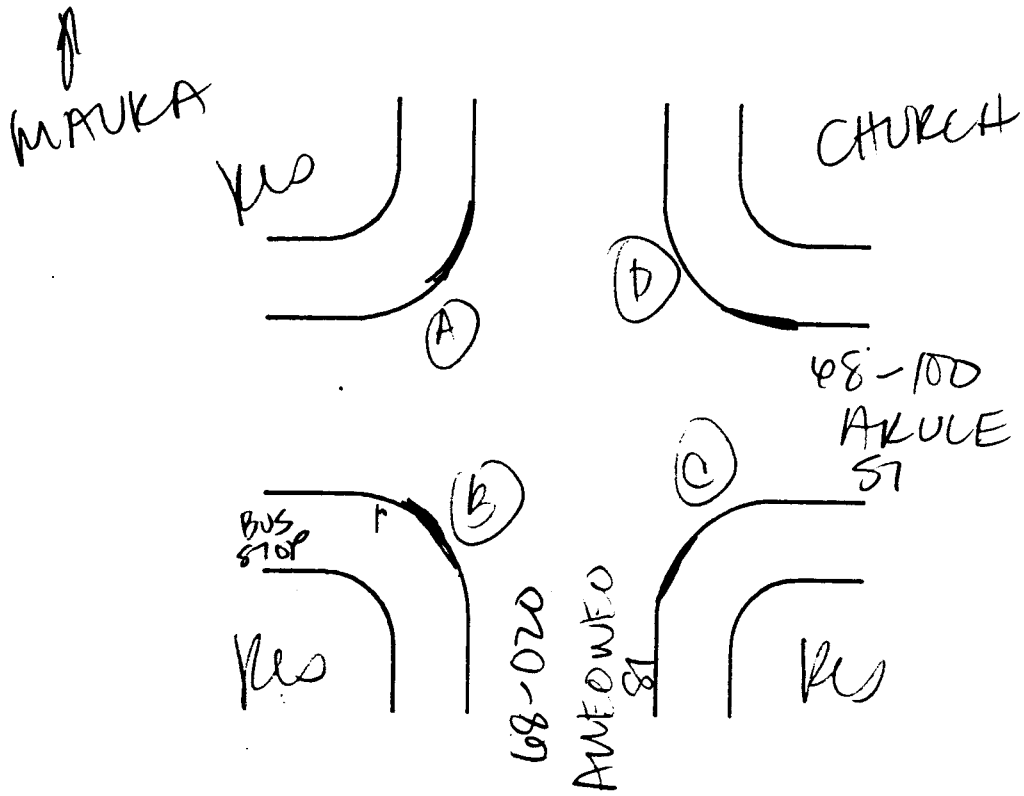

Intersection:

Element	a (ft-in)	b (ft-in)	c (ft-in)	d (ft-in)	e (ft-in)	f (ft-in)	g (ft-in)	h (ft-in)	i (%)	j (%)	k (%)	l (%)	m (%)	n (%)	o (%)	p (%)	q (%)	r (%)	s (%)	t (in.)	u (in.)	v (in.)	w (in.)
A	8	—	—	—	—	—	—	—	—	—	—	—	—	—	—	—	1.0	11.1	—	7	—	1/2	—
B	8	—	—	—	—	—	—	—	3.2	1.0	—	—	—	—	—	—	0.3	10.8	—	7	—	1/2	—
C	8	—	—	—	—	—	—	—	—	—	—	—	—	—	—	—	1.0	12.4	—	7 1/4	—	[illegible]	—
D	8	—	—	—	—	—	—	—	—	—	—	—	—	—	—	—	0.2	9.1	—	6 1/2	—	1/2	—
E																							
F																							
G																							
H																							
I																							
J																							

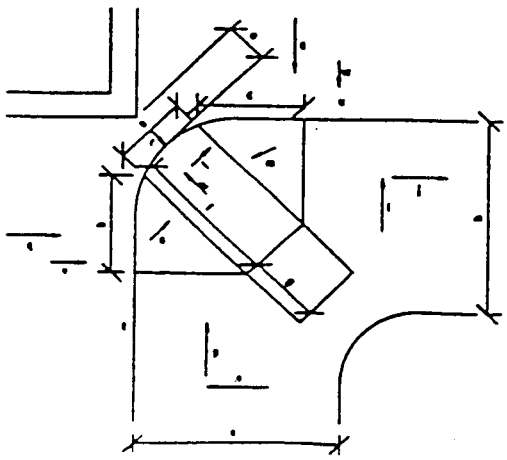

(B) MOVE BACK STOP LINE

ADA Curb Ramp Recommendations Form

Cross Streets: GOODALE AVE / KEALOHANUI ST / WAIALUA BEACH RD

Bus Stop? Yes No

Surveyor: Cathy

Intersection #: 6C2622

Location Priority: I. Govt'l School Health Comm. Condos
II. Residential Rural Agricultural Parks

Date: 6/29/98

Element	Severity	Item #1	Item #2	Item #3	Item #4	Item #5	Item #6	Item #7	Remarks
A	BA	0101G							
B	BA	0101G							
C									
D									
E									
F									
G									
H									
I									
J									
K									
L									

Remarks:

NO SIDEWALKS

☐ ARCHITECTURAL
☐ STRUCTURAL
☐ CIVIL
☐ PLANNING

WILSON OKAMOTO & ASSOCIATES, INC.
ENGINEERS • PLANNERS

COMPUTED BY _____
CHECKED BY _____
DATE 6/29 19 98

PROJECT _____
SHEET NO. ___ OF ___ SHEET

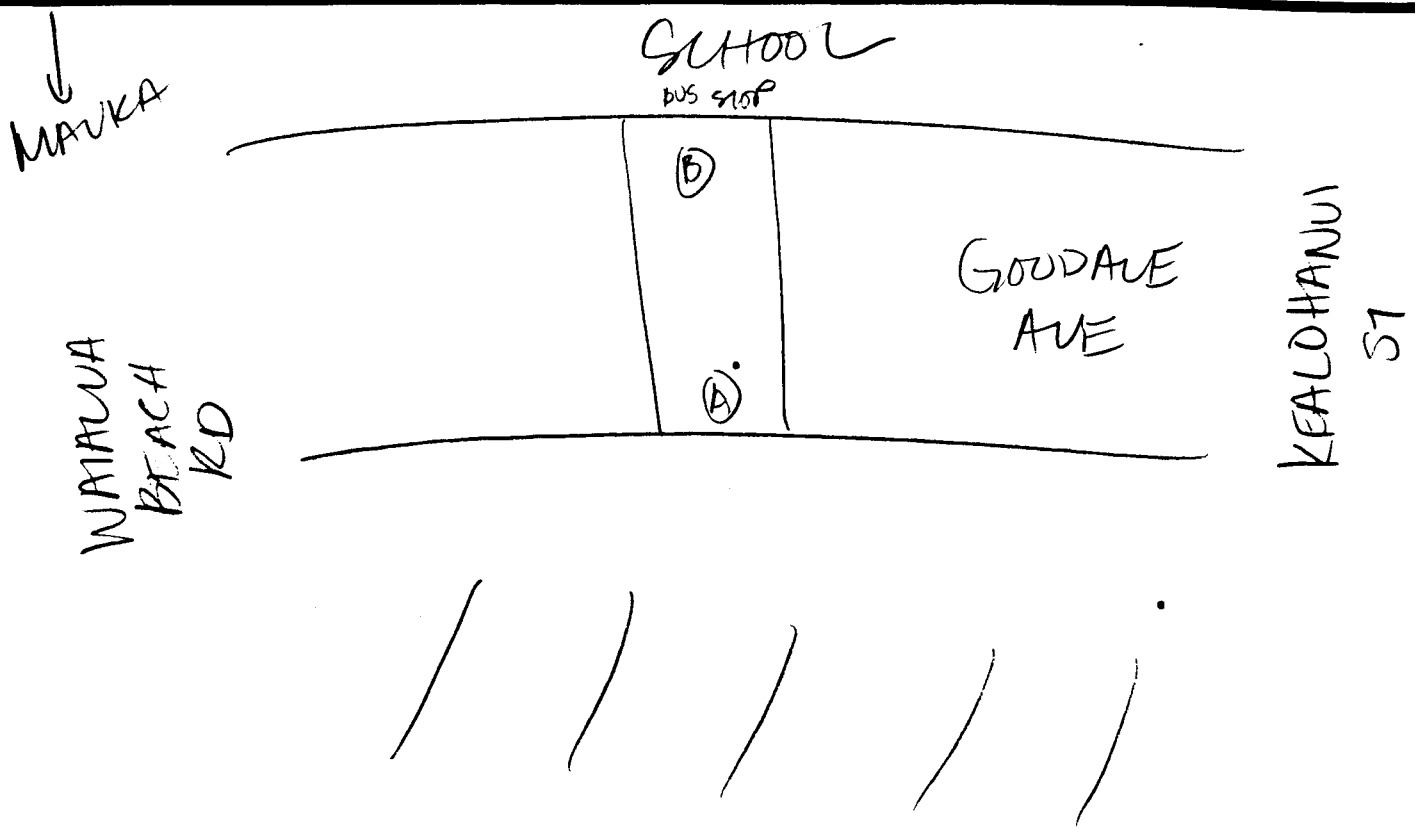

Intersection:

Element	a (ft-in)	b (ft-in)	c (ft-in)	d (ft-in)	e (ft-in)	f (ft-in)	g (ft-in)	h (ft-in)	i (%)	j (%)	k (%)	l (%)	m (%)	n (%)	o (%)	p (%)	q (%)	r (%)	s (%)	t (in.)	u (in.)	v (in.)	w (in
A																							
B																							
C																							
D																							
E																							
F																							
G																							
H																							
I																							
J																							

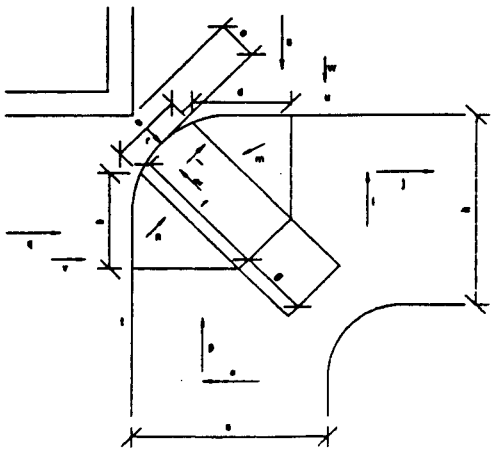

ADA Curb Ramp Recommendations Form

Cross Streets: 67-200 GOODALE AVE / 67-100 KEALOHANUI ST

Bus Stop? Yes No

Surveyor: Cathy

Intersection #: 6 C 2623

Location Priority: I. Govt'l School Health Comm. Condos
II. Residential Rural Agricultural Parks

Date: 6/29/98

Element	Severity	Item #1	Item #2	Item #3	Item #4	Item #5	Item #6	Item #7	Remarks
A	BA	0101G							
B	BA	0101G							
C									
D									
E									
F									
G									
H									
I									
J									
K									
L									

Remarks: NO SIDEWALKS

☐ STRUCTURAL
☐ CIVIL
☐ PLANNING

WILSON OKAMOTO & ASSOCIATES, INC.
ENGINEERS • PLANNERS

COMPUTED BY _____
CHECKED BY _____
DATE 11/20 1998

PROJECT _____
SHEET NO. ___ OF ___ SHEET

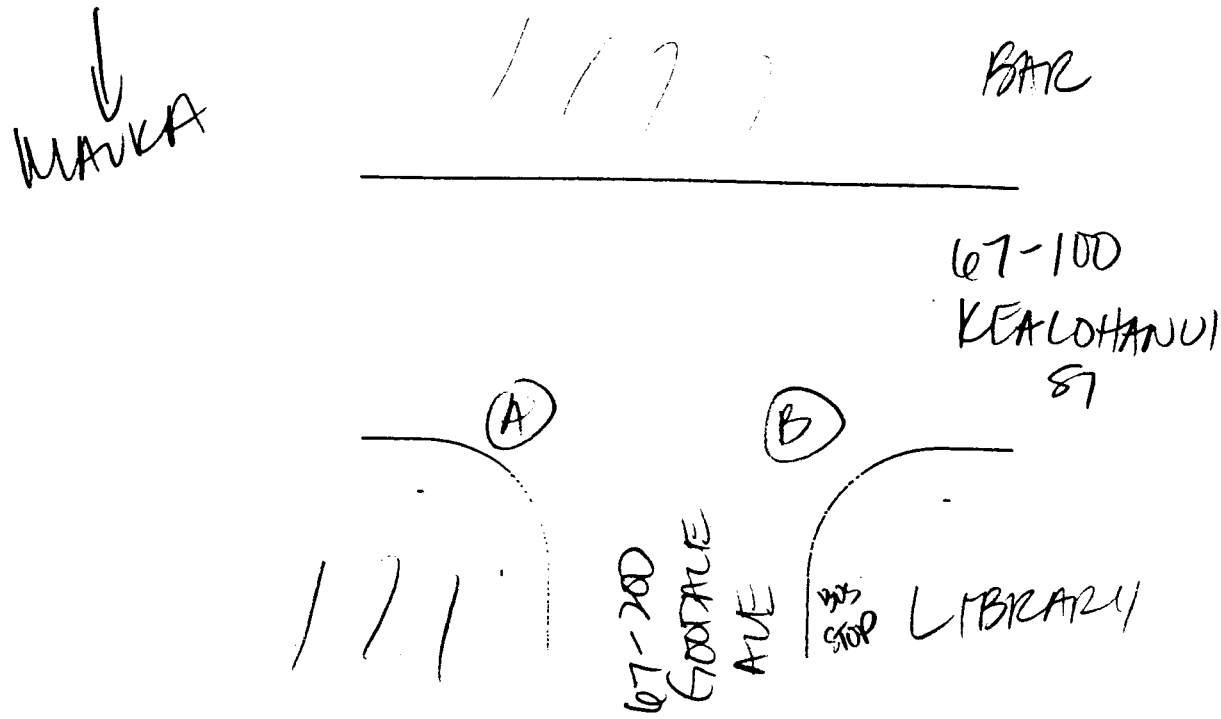

Intersection:

Element	a (ft-in)	b (ft-in)	c (ft-in)	d (ft-in)	e (ft-in)	f (ft-in)	g (ft-in)	h (ft-in)	i (%)	j (%)	k (%)	l (%)	m (%)	n (%)	o (%)	p (%)	q (%)	r (%)	s (%)	t (in.)	u (in.)	v (in.)	w (in.)
A																							
B																							
C																							
D																							
E																							
F																							
G																							
H																							
I																							
J																							

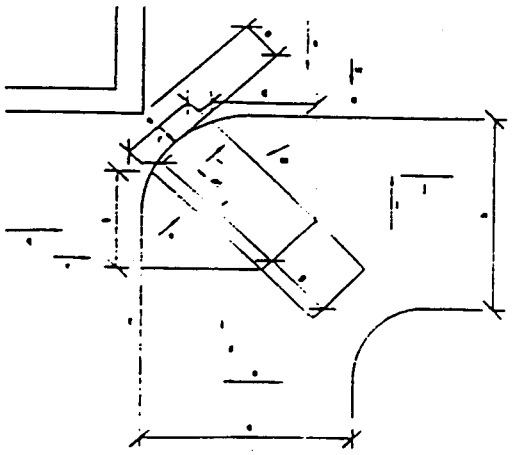

(1) NO SIDEWALKS

ADA Curb Ramp Recommendations Form

Cross Streets: 67-220 KUPAHU ST | 67-070 NAUAHI ST

Bus Stop? Yes (No)

Surveyor: Cathy

Intersection #: 6C2624

Location Priority: I. Govt'l School Health (Comm) Condos
II. Residential Rural Agricultural Parks

Date: 6/29/98

Element	Severity	Item #1	Item #2	Item #3	Item #4	Item #5	Item #6	Item #7	Remarks
A	BA	0101AJ	0408G	0414S					Vipk2
B	BA	0101AJ	0408G	0415S					↓
C									
D									
E									
F									
G									
H									
I									
J									
K									
L									

Remarks:

☐ STRUCTURAL
☐ CIVIL
☐ PLANNING

WILSON OKAMOTO & ASSOCIATES, INC.
ENGINEERS • PLANNERS

COMPUTED BY _____
CHECKED BY _____
DATE 10/29 1998

PROJECT _____
SHEET NO. ___ OF ___ SHEET

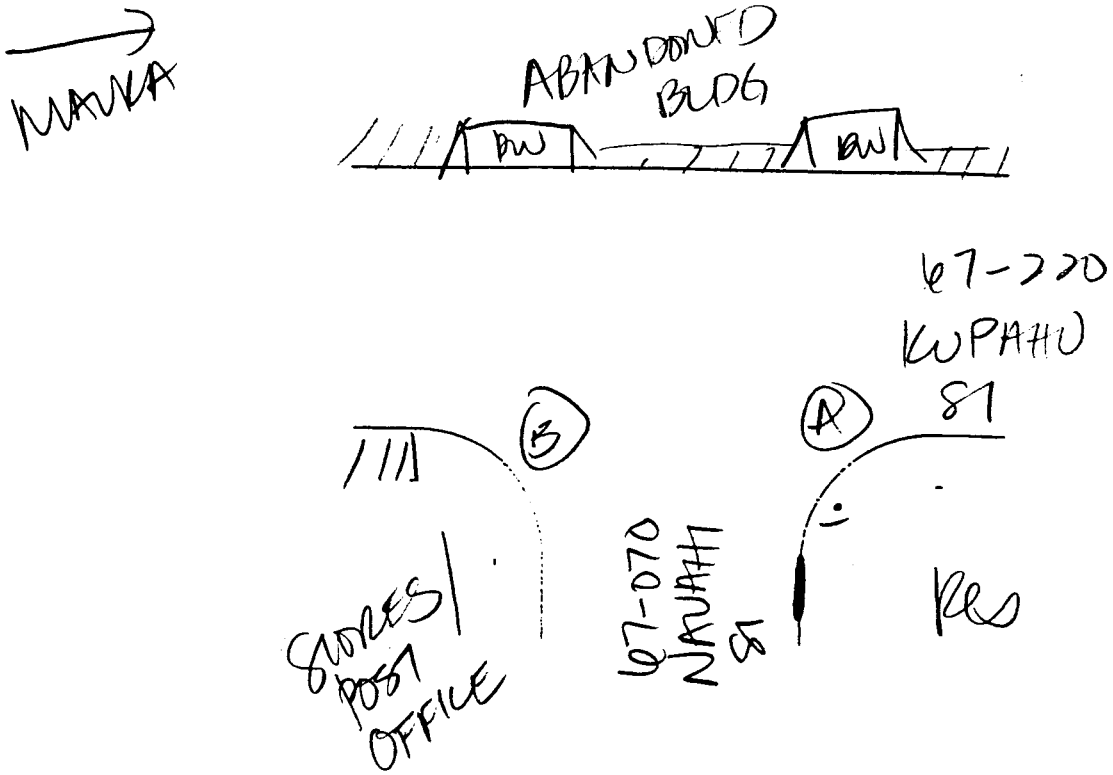

Intersection:

Element	a (ft-in)	b (ft-in)	c (ft-in)	d (ft-in)	e (ft-in)	f (ft-in)	g (ft-in)	h (ft-in)	i (%)	j (%)	k (%)	l (%)	m (%)	n (%)	o (%)	p (%)	q (%)	r (%)	s (%)	t (in.)	u (in.)	v (in.)	w (in.)
A	8	—															2.3	7.3	—	6	—	1/2	—
B	8																3.9	7.0	—	6	—	1	—
C																							
D																							
E																							
F																							
G																							
H																							
I																							
J																							

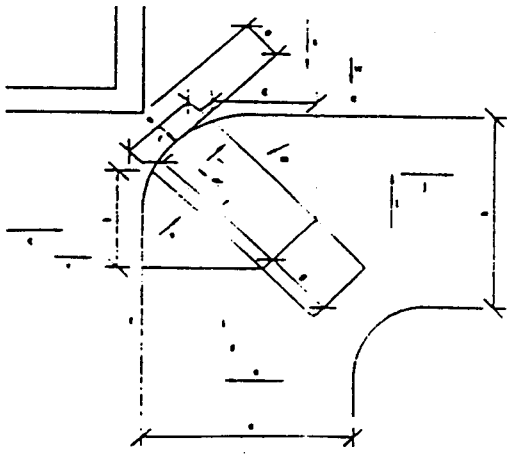

ADA Curb Ramp Recommendations Form

Cross Streets: 67-220 GOODALE AVE / 67-100 NAUAHI

Bus Stop? Yes No

Surveyor: Cathy

Intersection #: 6C2625

Location Priority: I. Govt'l School Health Comm. Condos
II. Residential Rural Agricultural Parks

Date: 6/29/98

Element	Severity	Item #1	Item #2	Item #3	Item #4	Item #5	Item #6	Item #7	Remarks
A	BA	04214	0101A5						jap<2
B	BA	0101A5	0408G	04145					
C	BA	0101A5	0408G	04155					
D	BA	0101A5							
E									
F									
G									
H									
I									
J									
K									
L									

Remarks:

☐ ARCHITECTURAL
☐ STRUCTURAL
☐ CIVIL
☐ PLANNING

WILSON OKAMOTO & ASSOCIATES, INC.
ENGINEERS • PLANNERS

COMPUTED BY _____
CHECKED BY _____
DATE 10/29 19 98

PROJECT _____

SHEET NO. ___ OF ___ SHEET

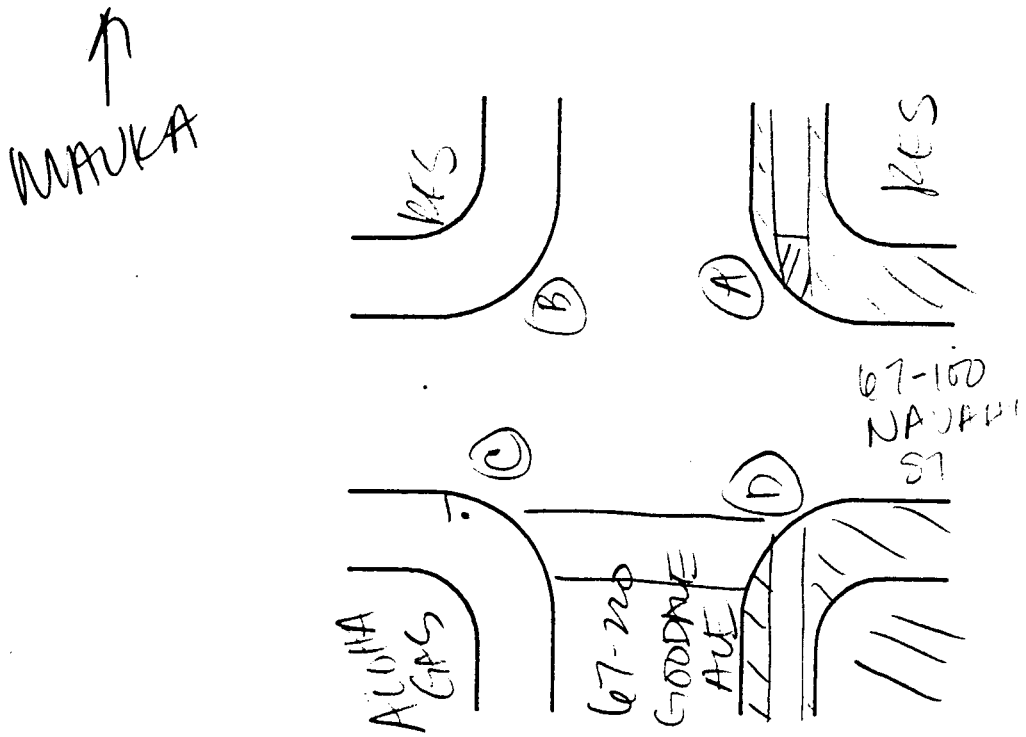

Intersection:

Element	a (ft-in)	b (ft-in)	c (ft-in)	d (ft-in)	e (ft-in)	f (ft-in)	g (ft-in)	h (ft-in)	i (%)	j (%)	k (%)	l (%)	m (%)	n (%)	o (%)	p (%)	q (%)	r (%)	s (%)	t (in.)	u (in.)	v (in.)	w (in.)
A																				5			
B	8																1.2	7.8	—	6 1/2	—	1/2	—
C	8																2.5	8.1	0.0	6	—	1	1
D	8																0.2	—	2.2	2	—		
E																							
F																							
G																							
H																							
I																							
J																							

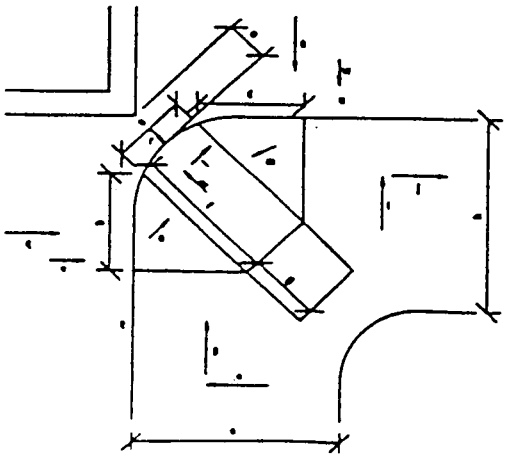

(A) UNEVEN RD

ADA Curb Ramp Recommendations Form

Cross Streets: 67-400 AIKAULA ST | 67-330 HAONA ST

Bus Stop? Yes (No)

Surveyor: Cathy

Intersection #: 6C2624

Location Priority: I. Govt'l (School) Health Comm. Condos
II. Residential Rural Agricultural Parks

Date: 6/29/98

Element	Severity	Item #1	Item #2	Item #3	Item #4	Item #5	Item #6	Item #7	Remarks
A	BA	0101G							
B	BA	0101G							
C	BA	0101G							
D									
E									
F									
G									
H									
I									
J									
K									
L									

Remarks:

NO SIDEWALKS

☐ STRUCTURAL
☐ CIVIL
☐ PLANNING

WILSON OKAMOTO & ASSOCIATES, INC.
ENGINEERS • PLANNERS

COMPUTED BY _____
CHECKED BY _____
DATE 6/29 1998

PROJECT _____
SHEET NO. ___ OF ___ SHEET

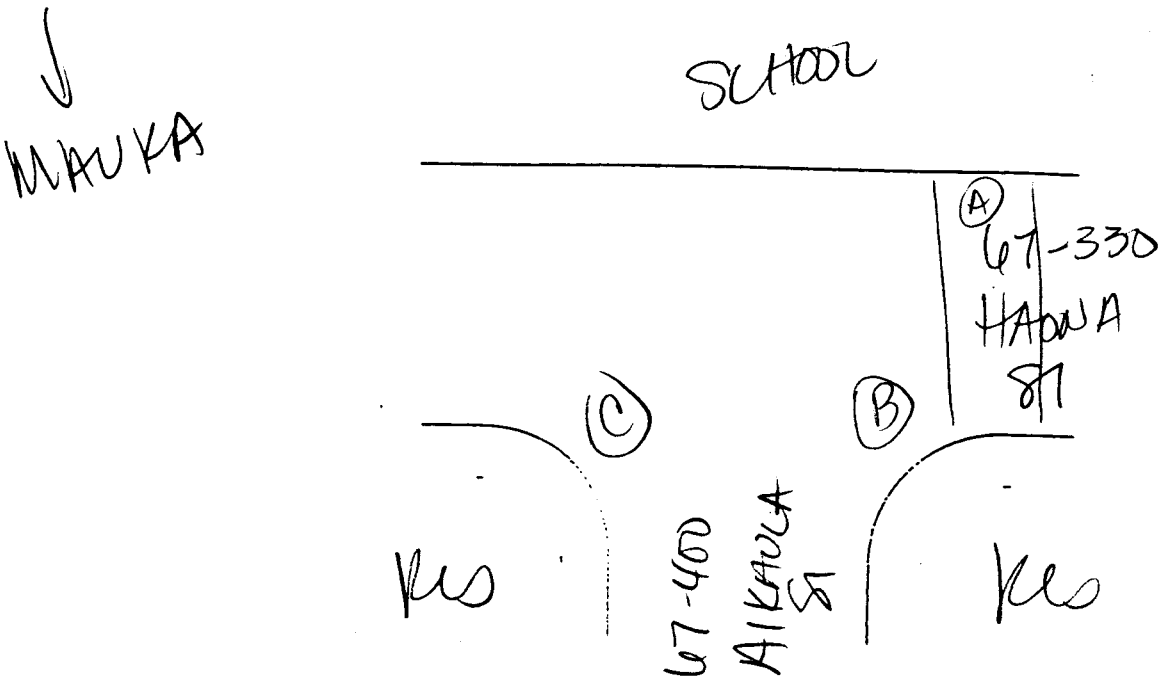

Intersection:

Element	a (ft-in)	b (ft-in)	c (ft-in)	d (ft-in)	e (ft-in)	f (ft-in)	g (ft-in)	h (ft-in)	i (%)	j (%)	k (%)	l (%)	m (%)	n (%)	o (%)	p (%)	q (%)	r (%)	s (%)	t (in.)	u (in.)	v (in.)	w (in.)
A																							
B																							
C																							
D																							
E																							
F																							
G																							
H																							
I																							
J																							

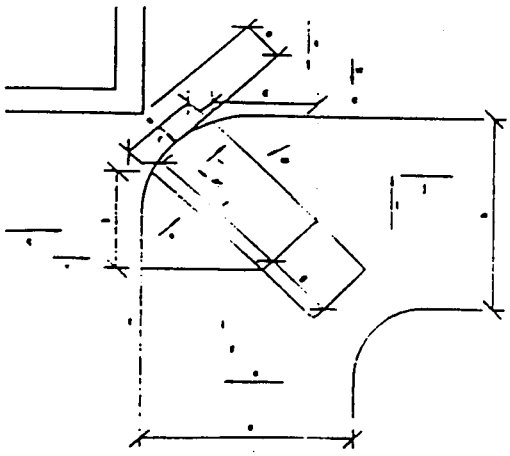

① NO SIDEWALKS

ADA Curb Ramp Recommendations Form

Cross Streets: 67-340 HAONA St | 67-400 KILA WY | 67-400 KIOE St

Bus Stop? Yes No

Surveyor: Cathy

Intersection #: 6C2627

Location Priority: I. Govt'l School Health Comm. Condos
II. Residential Rural Agricultural Parks

Date: 6/29/98

Element	Severity	Item #1	Item #2	Item #3	Item #4	Item #5	Item #6	Item #7	Remarks
A	BA	0101G							
B	BA	0101G							
C	BA	0101G							
D	BA	0101G							
E									
F									
G									
H									
I									
J									
K									
L									

Remarks:

NO SIDEWALKS

☐ ARCHITECTURAL
☐ STRUCTURAL
☐ CIVIL
☐ PLANNING

WILSON OKAMOTO & ASSOCIATES, INC.
ENGINEERS • PLANNERS

COMPUTED BY _____
CHECKED BY _____
DATE 6/29 19 98

PROJECT _____

SHEET NO. ___ OF ___ SHEET

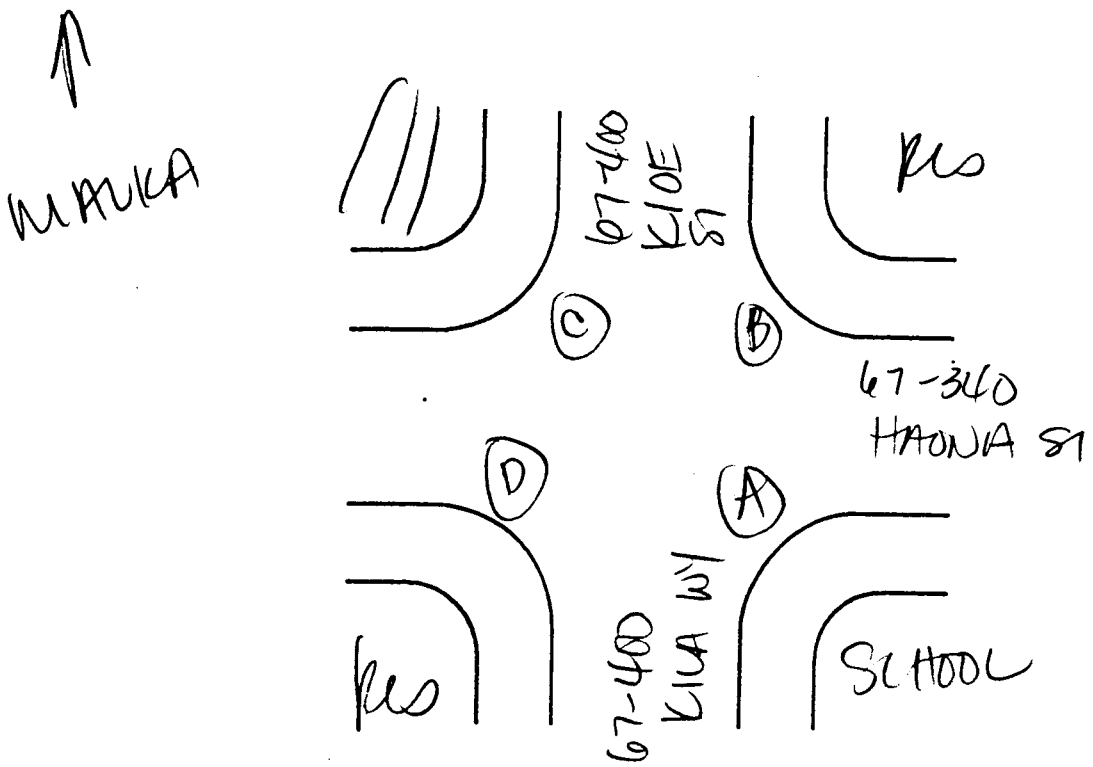

Intersection:

Element	a (ft-in)	b (ft-in)	c (ft-in)	d (ft-in)	e (ft-in)	f (ft-in)	g (ft-in)	h (ft-in)	i (%)	j (%)	k (%)	l (%)	m (%)	n (%)	o (%)	p (%)	q (%)	r (%)	s (%)	t (in.)	u (in.)	v (in.)	w (in.)
A																							
B																							
C																							
D																							
E																							
F																							
G																							
H																							
I																							
J																							

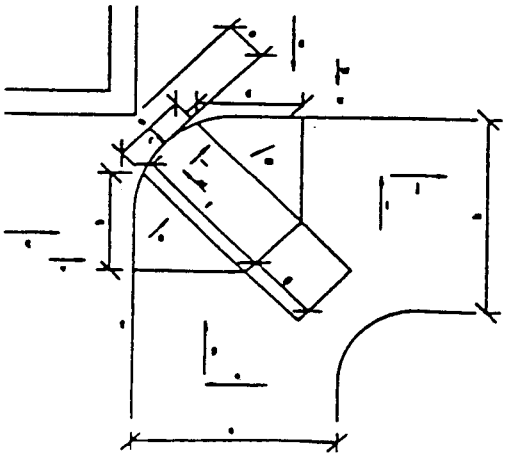

ADA Curb Ramp Recommendations Form

Cross Streets: HAONA St / AIKAULA St / GOODALE AVE

Bus Stop? Yes (No)

Surveyor: Cathy

Intersection #: 6C2e28

Location Priority: I. Govt'l (School) Health Comm. Condos
II. Residential Rural Agricultural Parks

Date: 6/29/98

Element	Severity	Item #1	Item #2	Item #3	Item #4	Item #5	Item #6	Item #7	Remarks
A	BA	0101G							
B	BA	0101G							
C	BA	0101G							
D									
E									
F									
G									
H									
I									
J									
K									
L									

Remarks:

NO SIDEWALKS

☐ STRUCTURAL
☐ CIVIL
☐ PLANNING

WILSON OKAMOTO & ASSOCIATES, INC.
ENGINEERS • PLANNERS

COMPUTED BY _____
CHECKED BY _____
DATE 11/29 19 98

PROJECT _____

SHEET NO. ___ OF ___ SHEET

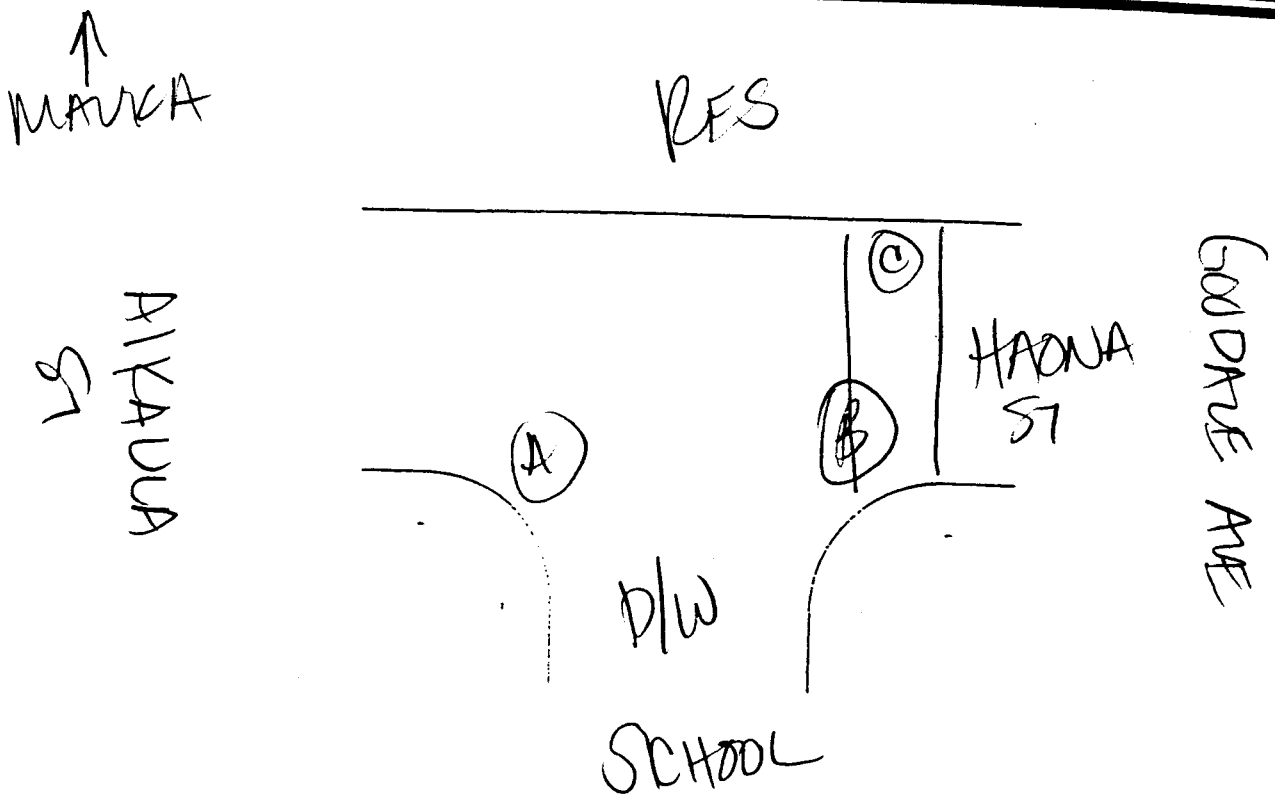

Intersection:

Element	a (ft-in)	b (ft-in)	c (ft-in)	d (ft-in)	e (ft-in)	f (ft-in)	g (ft-in)	h (ft-in)	i (%)	j (%)	k (%)	l (%)	m (%)	n (%)	o (%)	p (%)	q (%)	r (%)	s (%)	t (in.)	u (in.)	v (in.)	w (in.)
A																							
B																							
C																							
D																							
E																							
F																							
G																							
H																							
I																							
J																							

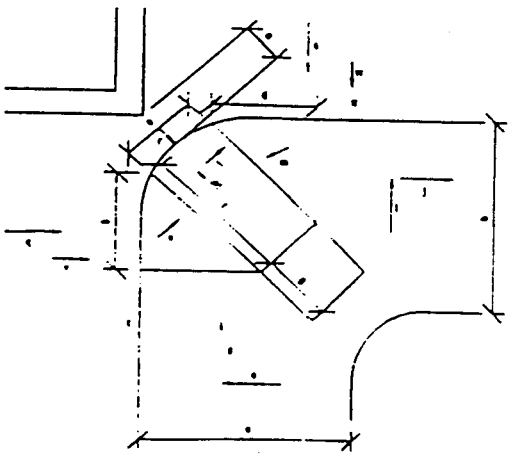

ADA Curb Ramp Recommendations Form

Cross Streets: 67-310 HAONA St / 67-400 GOODALE AVE

Bus Stop? Yes (No)

Surveyor: Cathy

Intersection #: 6C2629

Location Priority: I. Govt'l (School) Health Comm. Condos
II. Residential Rural Agricultural Parks

Date: 6/29/98

Element	Severity	Item #1	Item #2	Item #3	Item #4	Item #5	Item #6	Item #7	Remarks
A	BA	0101A5							J & X2
B	BA	0101A5	0408G	0402K	0422W				↓
C	BA	0101G (1)							↓
D									
E									
F									
G									
H									
I									
J									
K									
L									

Remarks: (1) NO SIDEWALK

Wilson Okamoto Associates, Inc.

Hecker Designs, Inc.

☐ STRUCTURAL
☐ CIVIL
☐ PLANNING

WILSON OKAMOTO & ASSOCIATES, INC.
ENGINEERS • PLANNERS

COMPUTED BY _____
CHECKED BY _____
DATE 4/29 1998

PROJECT _____
SHEET NO. ___ OF ___ SHEET

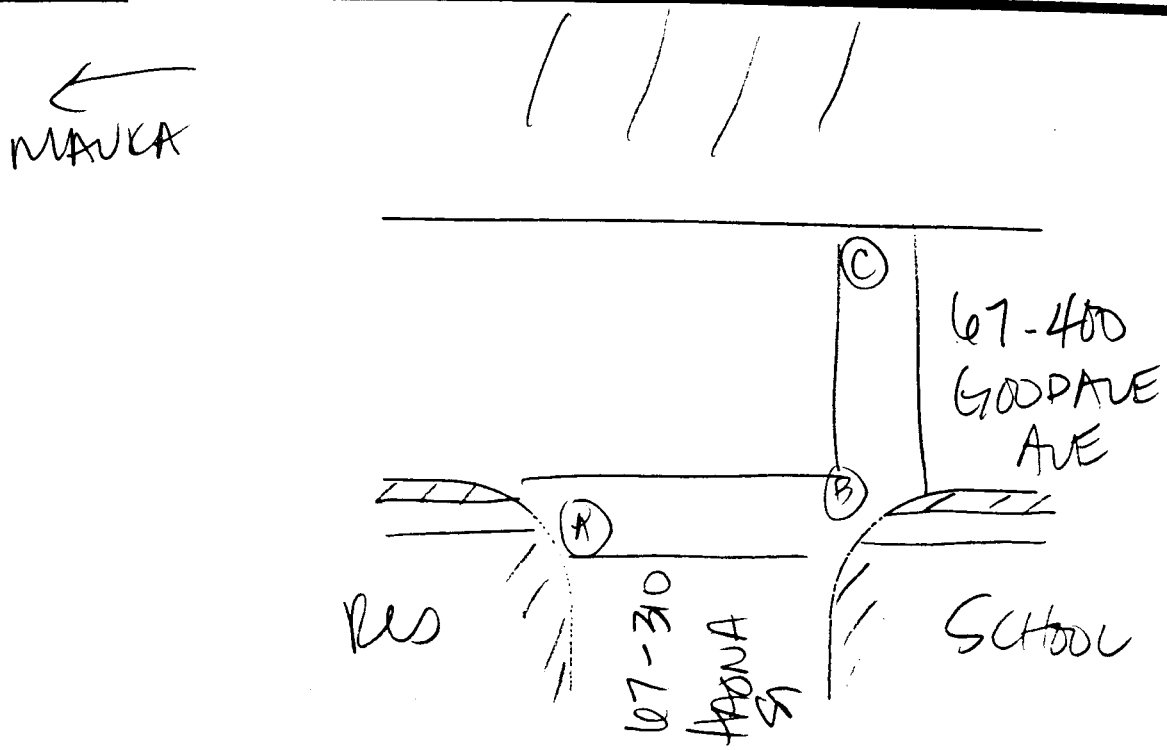

Intersection:

Element	a (ft-in)	b (ft-in)	c (ft-in)	d (ft-in)	e (ft-in)	f (ft-in)	g (ft-in)	h (ft-in)	i (%)	j (%)	k (%)	l (%)	m (%)	n (%)	o (%)	p (%)	q (%)	r (%)	s (%)	t (in.)	u (in.)	v (in.)	w (in.)
A																							
B					<4												-1.3			2	—		
C																	1.1	5.2	1.4	2	—		
D																							
E																							
F																							
G																							
H																							
I																							
J																							

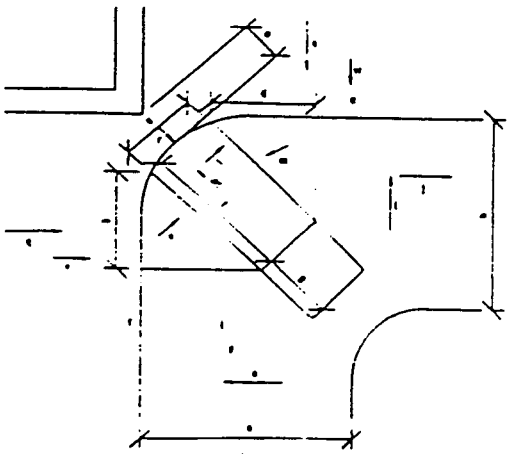

(B) PONDING
el = 4+

ADA Curb Ramp Recommendations Form

Cross Streets: GOODALE AVE / HAONA ST / NAHOA ST

Bus Stop? Yes No

Surveyor: Cathy

Intersection #: 6C2630

Location Priority: I. Govt School Health Comm. Condos
II. Residential Rural Agricultural Parks

Date: 6/29/98

Element	Severity	Item #1	Item #2	Item #3	Item #4	Item #5	Item #6	Item #7	Remarks
A	BA	0101A5	0422W	0421U					Jap<2
B	BA	0101A5	0422W	0421U					↓
C									
D									
E									
F									
G									
H									
I									
J									
K									
L									

Remarks:

☐ ARCHITECTURAL
☐ STRUCTURAL
☐ CIVIL
☐ PLANNING

WILSON OKAMOTO & ASSOCIATES, INC.
ENGINEERS • PLANNERS

COMPUTED BY _____
CHECKED BY _____
DATE 6/29 19 98

PROJECT _____

SHEET NO. ___ OF ___ SHEET

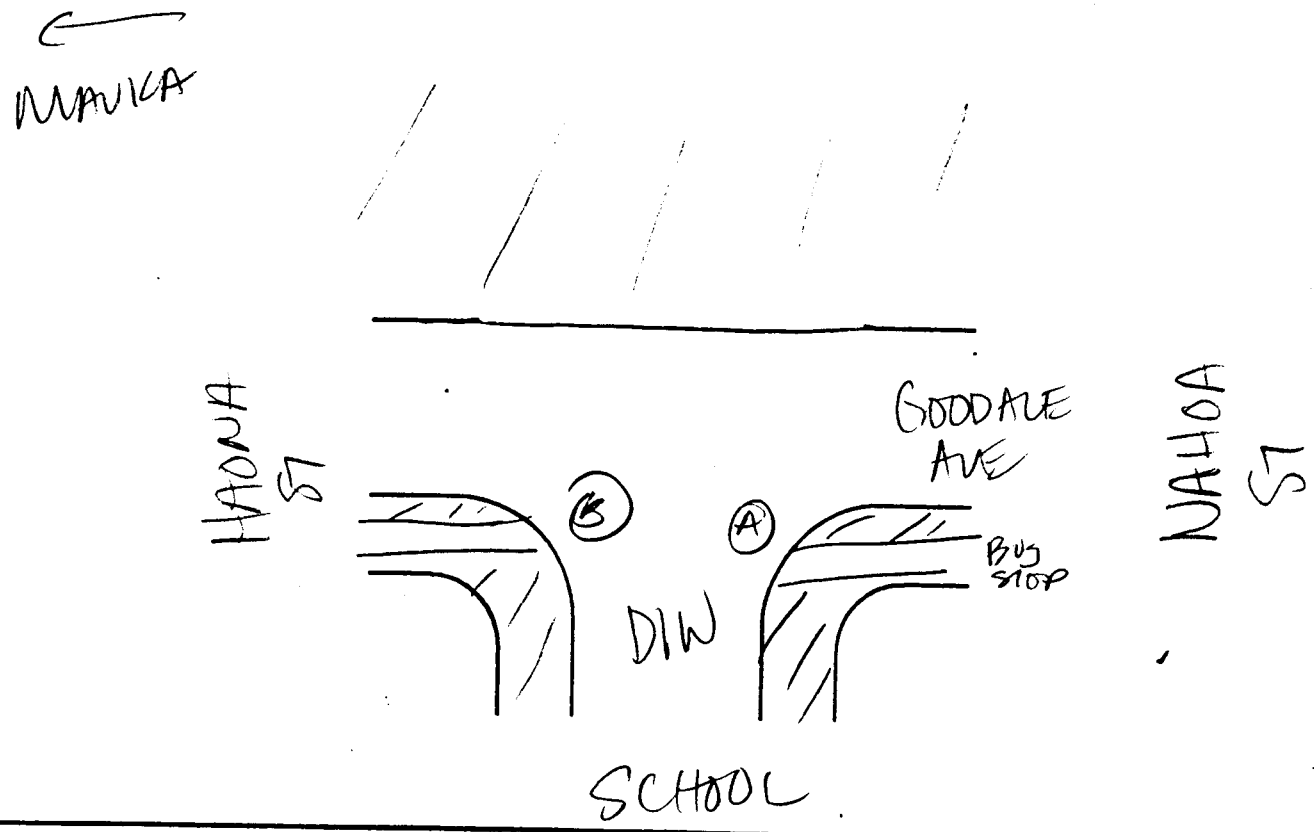

Intersection:

Element	a (ft-in)	b (ft-in)	c (ft-in)	d (ft-in)	e (ft-in)	f (ft-in)	g (ft-in)	h (ft-in)	i (%)	j (%)	k (%)	l (%)	m (%)	n (%)	o (%)	p (%)	q (%)	r (%)	s (%)	t (in.)	u (in.)	v (in.)	w (in.)
A																							
B																	-2.5			2			
C																	0.4			2			
D																							
E																							
F																							
G																							
H																							
I																							
J																							

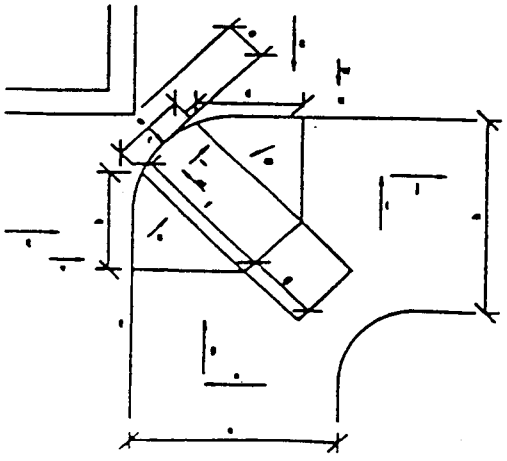

(A)(B) PONDING
UNEVEN ROAD

ADA Curb Ramp Recommendations Form

Cross Streets: 92-1270 PANANA ST / 92-950 WELO ST

Bus Stop? Yes (No)

Surveyor: Cathy

Intersection #: 9 C2431

Location Priority: I. Govt'l School Health Comm. (Condos) II. Residential Rural Agricultural Parks

Date: 6/29/98

Element	Severity	Item #1	Item #2	Item #3	Item #4	Item #5	Item #6	Item #7	Remarks
A	BA	0101AJ	0413G	0408G					jap<2
B	BA	0101AJ	0414S	0602K	0408G	0417G			↓
C	BA	0101AJ	0414S	0408G					↓
D									
E									
F									
G									
H									
I									
J									
K									
L									

Remarks:

(4)

☐ STRUCTURAL
☐ CIVIL
☐ PLANNING

WILSON OKAMOTO & ASSOCIATES, INC.
ENGINEERS • PLANNERS

COMPUTED BY _____
CHECKED BY _____
DATE 4/29 1998

PROJECT _____
SHEET NO. ___ OF ___ SHEET

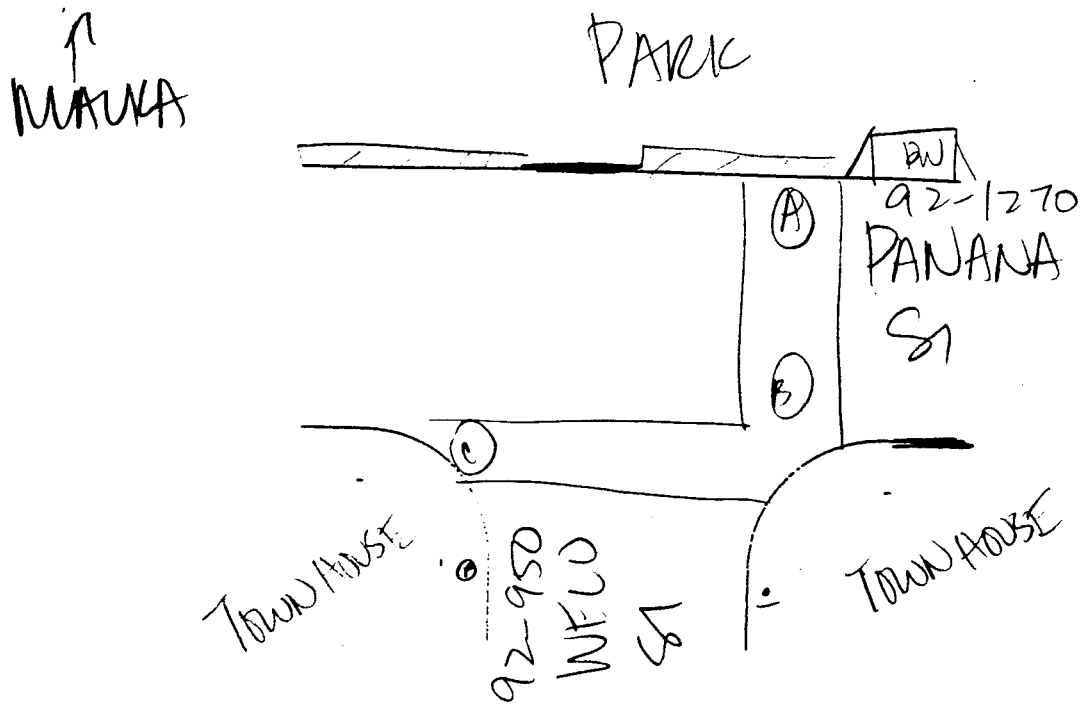

Intersection:

Element	a (ft-in)	b (ft-in)	c (ft-in)	d (ft-in)	e (ft-in)	f (ft-in)	g (ft-in)	h (ft-in)	i (%)	j (%)	k (%)	l (%)	m (%)	n (%)	o (%)	p (%)	q (%)	r (%)	s (%)	t (in.)	u (in.)	v (in.)	w (in.)
A	8																						
B	8				41												3.6	6.9	—	6	—	1/4	—
C	8																0.0	5.7	5.2	6 1/2	—	1/2	1/4
D																	4.0	6.7	—	6 3/4	—	1/2	—
E																							
F																							
G																							
H																							
I																							
J																							

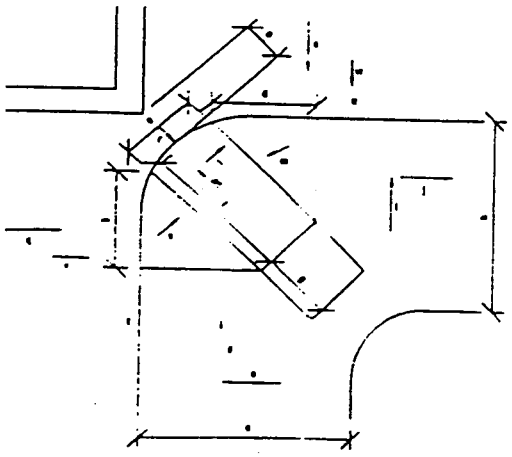

(B) el = 41

ADA Curb Ramp Recommendations Form

Cross Streets: Panana St/Hame St/Welo St - A

Intersection #: 9C2632
Date: 06/29/98

Bus Stop? Yes No
Surveyor: Cathy
Location Priority: I. Govt'l School Health Comm. Condos
II. Residential Rural Agricultural Parks

Element	Severity	Item #1	Item #2	Item #3	Item #4	Item #5	Item #6	Item #7	Remarks
A	BA	0101A5							JK2
B	BA	0101A5							↓
C									
D									
E									
F									
G									
H									
I									
J									
K									
L									

Remarks:

—

Wilson Okamoto Associates, Inc.

Hecker Designs, Inc.

☐ STRUCTURAL
☐ CIVIL
☐ PLANNING

WILSON OKAMOTO & ASSOCIATES, INC.
ENGINEERS • PLANNERS

COMPUTED BY _____
CHECKED BY _____
DATE 4/29 19 98

PROJECT _____
SHEET NO. ___ OF ___ SHEET

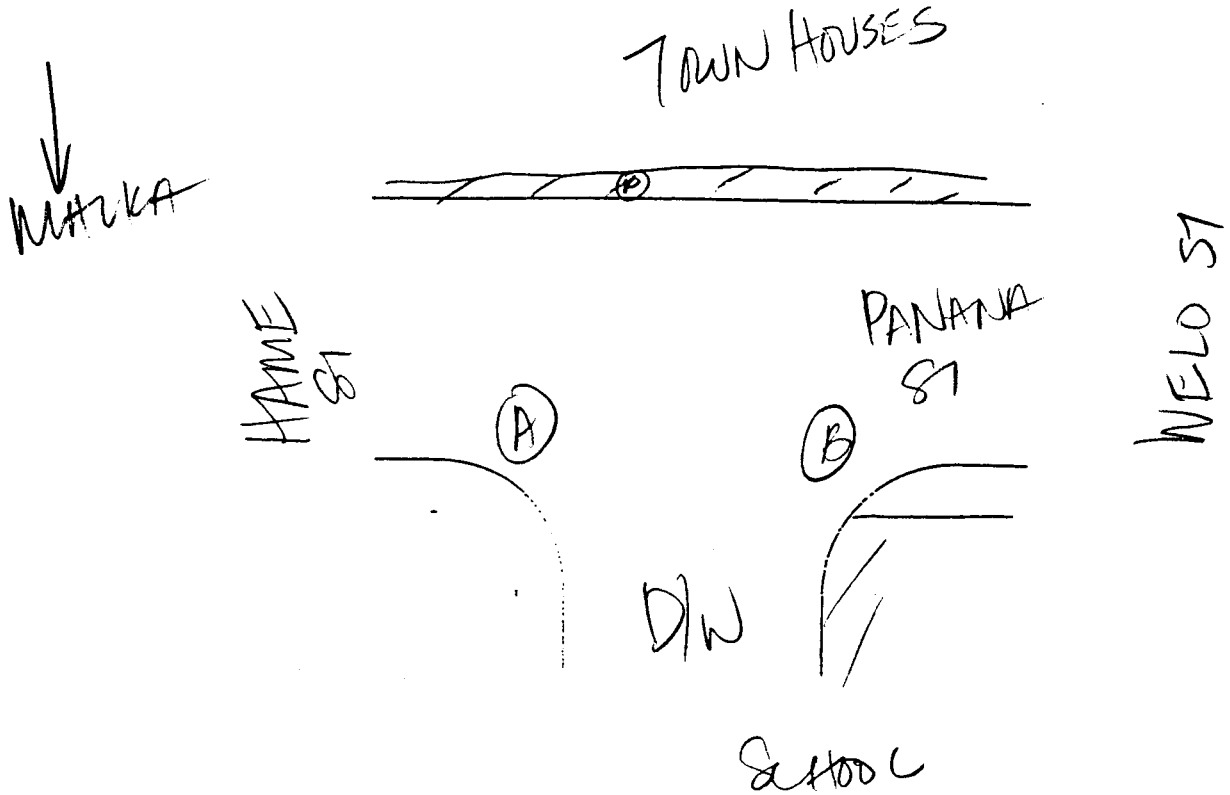

Intersection:

Element	a (ft-in)	b (ft-in)	c (ft-in)	d (ft-in)	e (ft-in)	f (ft-in)	g (ft-in)	h (ft-in)	i (%)	j (%)	k (%)	l (%)	m (%)	n (%)	o (%)	p (%)	q (%)	r (%)	s (%)	t (in.)	u (in.)	v (in.)	w (in.)
A	8+																0.9			5 1/2			
B	8+																0.9			5			
C																							
D																							
E																							
F																							
G																							
H																							
I																							
J																							

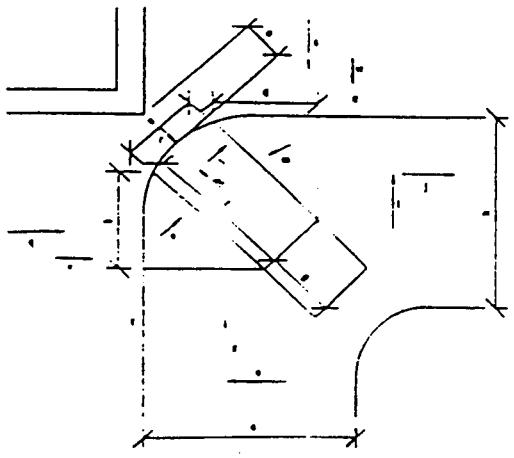

ADA Curb Ramp Recommendations Form

Cross Streets: Panana St/Hame St/Welo St - B

Intersection #: 9C2633

Date: 06/29/98

Bus Stop? Yes No

Surveyor: Cathy

Location Priority: I. Govt'l School Health Comm. Condos
II. Residential Rural Agricultural Parks

Element	Severity	Item #1	Item #2	Item #3	Item #4	Item #5	Item #6	Item #7	Remarks
A	BA	0101G (1)							? 2.0
B	BA	0101F (2)							J=10.0
C									
D									
E									
F									
G									
H									
I									
J									
K									
L									

Remarks:

(1) ROAD X-SLOPE TOO STEEP. TOO STEEP ACROSS STREET

(2) ROAD X-SLOPE TOO STEEP. TOO STEEP.

Wilson Okamoto Associates, Inc.

Hecker Designs, Inc.

☐ STRUCTURAL
☐ CIVIL
☐ PLANNING

WILSON OKAMOTO & ASSOCIATES, INC.
ENGINEERS • PLANNERS

COMPUTED BY _____
CHECKED BY _____
DATE 11/29 1968

9026322

PROJECT _____
SHEET NO. ___ OF ___ SHEET

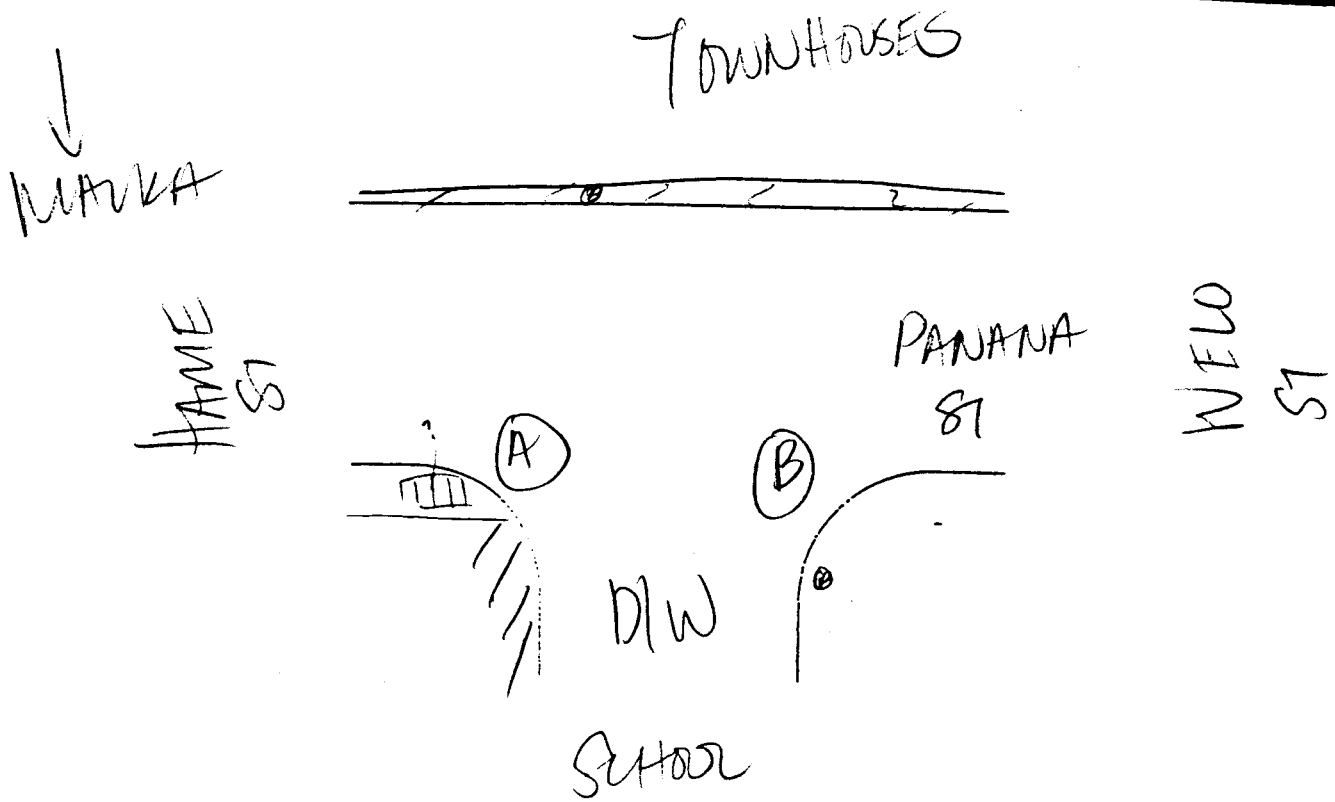

Intersection:

Element	a (ft-in)	b (ft-in)	c (ft-in)	d (ft-in)	e (ft-in)	f (ft-in)	g (ft-in)	h (ft-in)	i (%)	j (%)	k (%)	l (%)	m (%)	n (%)	o (%)	p (%)	q (%)	r (%)	s (%)	t (in.)	u (in.)	v (in.)	w (in.)
A	8																-4.4			5 1/4	—		
B	2								11.9	10.0							2.2			1			
C																							
D																							
E																							
F																							
G																							
H																							
I																							
J																							

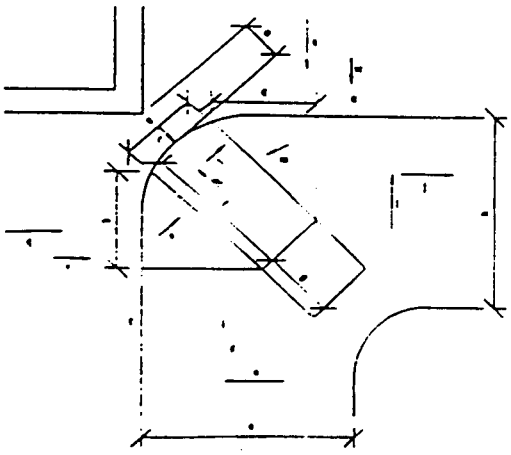

(B) ROAD STEEP V-SLOPE
15.5%

ADA Curb Ramp Recommendations Form

Cross Streets: 92-830 Kinohi Pl/92-830 Makakilo Dr

Bus Stop? Yes No

Surveyor: Cathy

Intersection #: 9C2634

Date: 06/29/98

Location Priority: I. Govt'l School Health Comm. Condos
II. Residential Rural Agricultural Parks

Element	Severity	Item #1	Item #2	Item #3	Item #4	Item #5	Item #6	Item #7	Remarks
A	BA	0101AJ	0409R	0418G	0415S				J= 4.5
B	BA	0101AJ	0415S	0402K	0417G				J= 3.3
C	BA	0101F (1)	1003G	0415S					J= 13.8
D									
E									
F									
G									
H									
I									
J									
K									
L									

Remarks: (1) TOO STEEP

Wilson Okamoto Associates, Inc.

Hecker Designs, Inc.

☐ STRUCTURAL
☐ CIVIL
☐ PLANNING

WILSON OKAMOTO & ASSOCIATES, INC.
ENGINEERS • PLANNERS

COMPUTED BY _____
CHECKED BY _____
DATE 6/29 19 98

9C2434

PROJECT _____
SHEET NO. ___ OF ___ SHEET

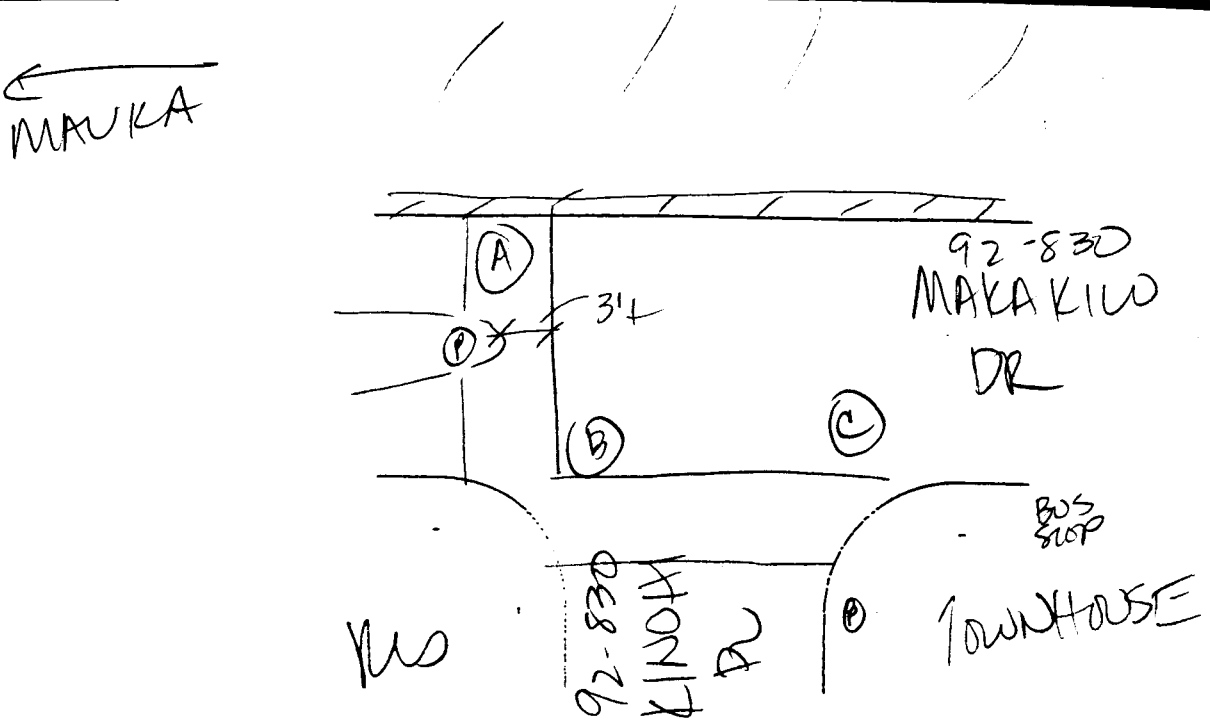

Intersection:

Element	a (ft-in)	b (ft-in)	c (ft-in)	d (ft-in)	e (ft-in)	f (ft-in)	g (ft-in)	h (ft-in)	i (%)	j (%)	k (%)	l (%)	m (%)	n (%)	o (%)	p (%)	q (%)	r (%)	s (%)	t (in.)	u (in.)	v (in.)	w (in.)
A	8								2.9	6.5							9.8	8.8	—	6	—	1+	—
B	8				<4				3.8	3.3							-5.9	1.7	-4.1	6½	—	1	1
C	8								0.3	+3.8							3.0	-0.4	—	6½	—	1	—
D																							
E																							
F																							
G																							
H																							
I																							
J																							

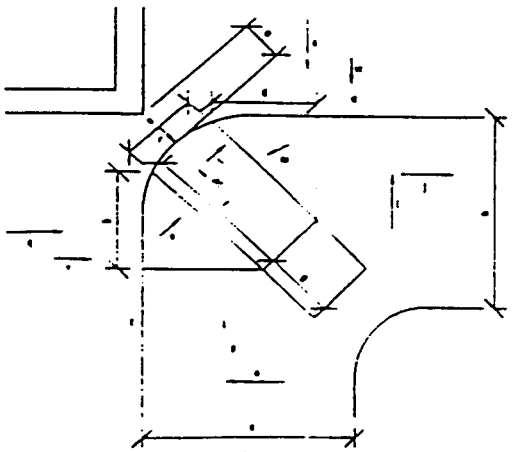

(B) el = 4+

ADA Curb Ramp Recommendations Form

Cross Streets: 92-600 Anipeahi St/92-600 Makakilo Dr
Intersection #: 9C2635
Date: 06/29/98

Bus Stop? Yes No
Surveyor: Cathy
Location Priority: I. Govt'l School Health Comm. Condos
II. Residential Rural Agricultural Parks

Element	Severity	Item #1	Item #2	Item #3	Item #4	Item #5	Item #6	Item #7	Remarks
A	BA	0101G (2)							J=8.6
B	BA	0101F (1)	0408G	0415 G (2)	0420G (2)				J=15.5
C	BA	0101G (2)	0418G	0414G (2)	1004G	1003G			J=10.1
D									
E									
F									
G									
H									
I									
J									
K									
L									

Remarks:
(1) TOO STEEP
(2) TOO STEEP ACROSS STREET

Wilson Okamoto Associates, Inc.

Hecker Designs, Inc.

☐ STRUCTURAL
☐ CIVIL
☐ PLANNING

WILSON OKAMOTO & ASSOCIATES, INC.
ENGINEERS • PLANNERS

COMPUTED BY _____
CHECKED BY _____
DATE 6/29 1998

9026035

PROJECT _____
SHEET NO. ___ OF ___ SHEET

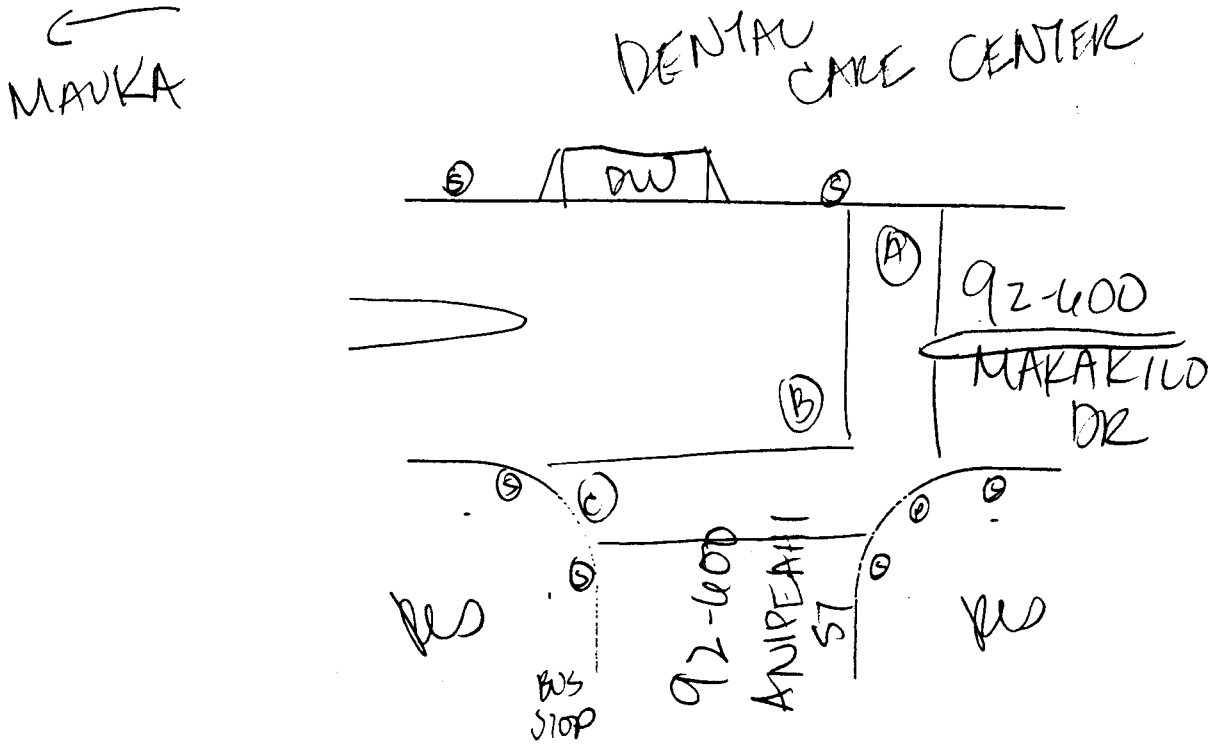

Intersection:

Element	a (ft-in)	b (ft-in)	c (ft-in)	d (ft-in)	e (ft-in)	f (ft-in)	g (ft-in)	h (ft-in)	i (%)	j (%)	k (%)	l (%)	m (%)	n (%)	o (%)	p (%)	q (%)	r (%)	s (%)	t (in.)	u (in.)	v (in.)	w (in.)
A	8								2.9	-8.6							4.1			3 1/2	—	—	—
B	8								3.5	15.5							17.1	5.8	8.4	6 1/2	—	1	1
C	8								0.8	10.1							-9.6	-2.3	—	6 1/2	—	1/2	—
D																							
E																							
F																							
G																							
H																							
I																							
J																							

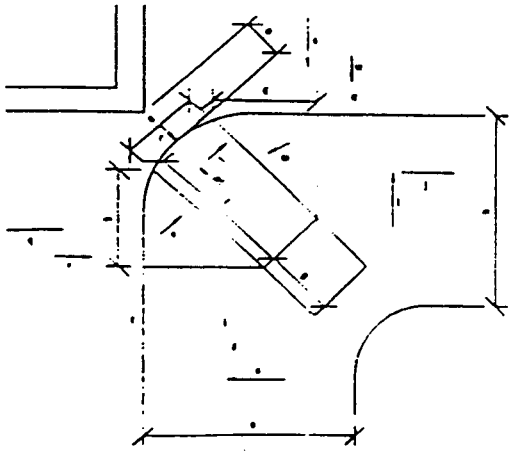

ADA Curb Ramp Recommendations Form

Cross Streets: Palailai St/Anipeahi St/Uhiuala St

Intersection #: 9C2636

Date: 06/29/98

Bus Stop? Yes No

Surveyor: Cathy

Location Priority: I. Govt'l School Health Comm. Condos
II. Residential Rural Agricultural Parks

Element	Severity	Item #1	Item #2	Item #3	Item #4	Item #5	Item #6	Item #7	Remarks
A	BA	0101G							
B	BA	0101G							
C									
D									
E									
F									
G									
H									
I									
J									
K									
L									

Remarks: NO SIDEWALKS

Wilson Okamoto Associates, Inc.

Hecker Designs, Inc.

☐ STRUCTURAL
☐ CIVIL
☐ PLANNING

WILSON OKAMOTO & ASSOCIATES, INC.
ENGINEERS • PLANNERS

COMPUTED BY _____
CHECKED BY _____
DATE 4/29 1998

PROJECT _____

SHEET NO. ___ OF ___ SHEET

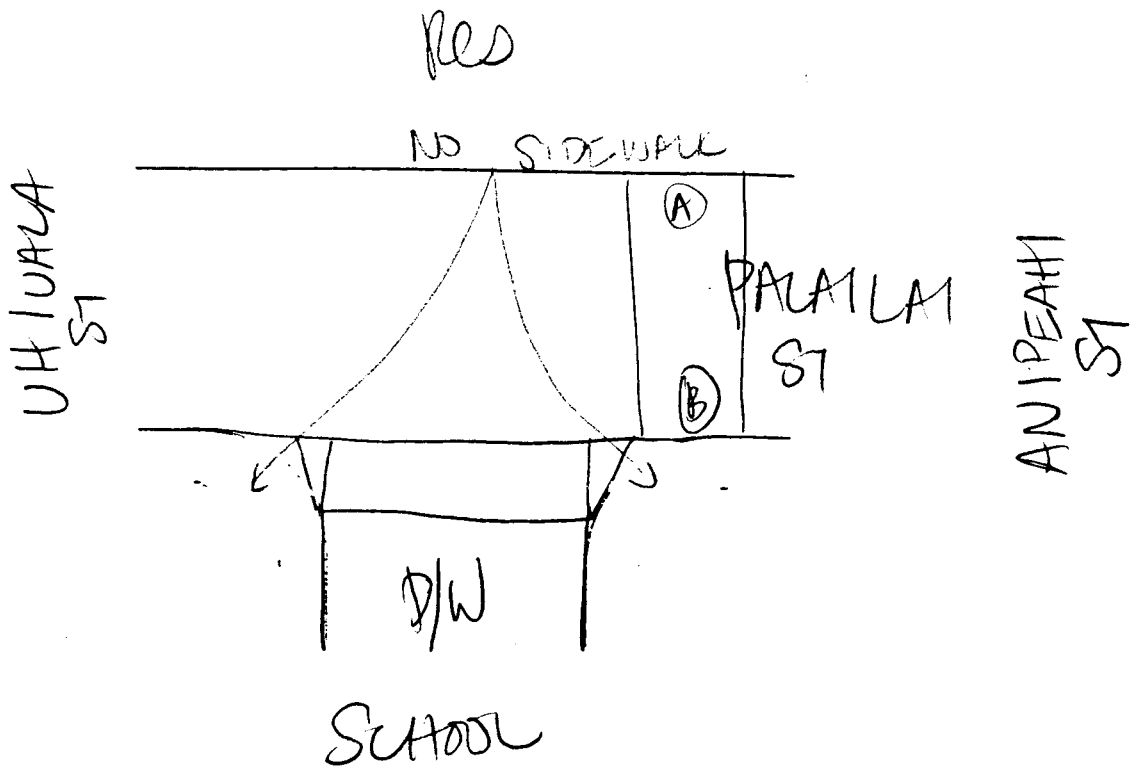

Intersection:

Element	a (ft-in)	b (ft-in)	c (ft-in)	d (ft-in)	e (ft-in)	f (ft-in)	g (ft-in)	h (ft-in)	i (%)	j (%)	k (%)	l (%)	m (%)	n (%)	o (%)	p (%)	q (%)	r (%)	s (%)	t (in.)	u (in.)	v (in.)	w (in.)
A																				6	=	1+	=
B																				6	=	1+	=
C																							
D																							
E																							
F																							
G																							
H																							
I																							
J																							

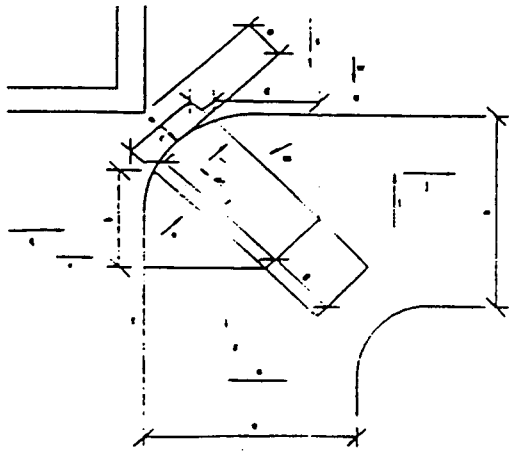

ADA Curb Ramp Recommendations Form

Cross Streets: 91-920 Papipi Pl/91-730 Papipi Rd

Intersection #: 9C2637

Date: 06/29/98

Bus Stop? Yes No

Surveyor: Cathy

Location Priority: I. Govt'l School Health Comm. Condos
II. Residential Rural Agricultural Parks

Element	Severity	Item #1	Item #2	Item #3	Item #4	Item #5	Item #6	Item #7	Remarks
A	BA	0101G (1)							
B	BA	0101G (2)							) 2.0
C	BA	0101G (1)							
D									
E									
F									
G									
H									
I									
J									
K									
L									

Remarks:

(1) NO SIDEWALKS
(2) AC SIDEWALK

Wilson Okamoto Associates, Inc.

Hecker Designs, Inc.

☐ STRUCTURAL
☐ CIVIL
☐ PLANNING

WILSON OKAMOTO & ASSOCIATES, INC.
ENGINEERS • PLANNERS

COMPUTED BY _____
CHECKED BY _____
DATE 6/29 19 98

PROJECT _____
SHEET NO. ___ OF ___ SHEET

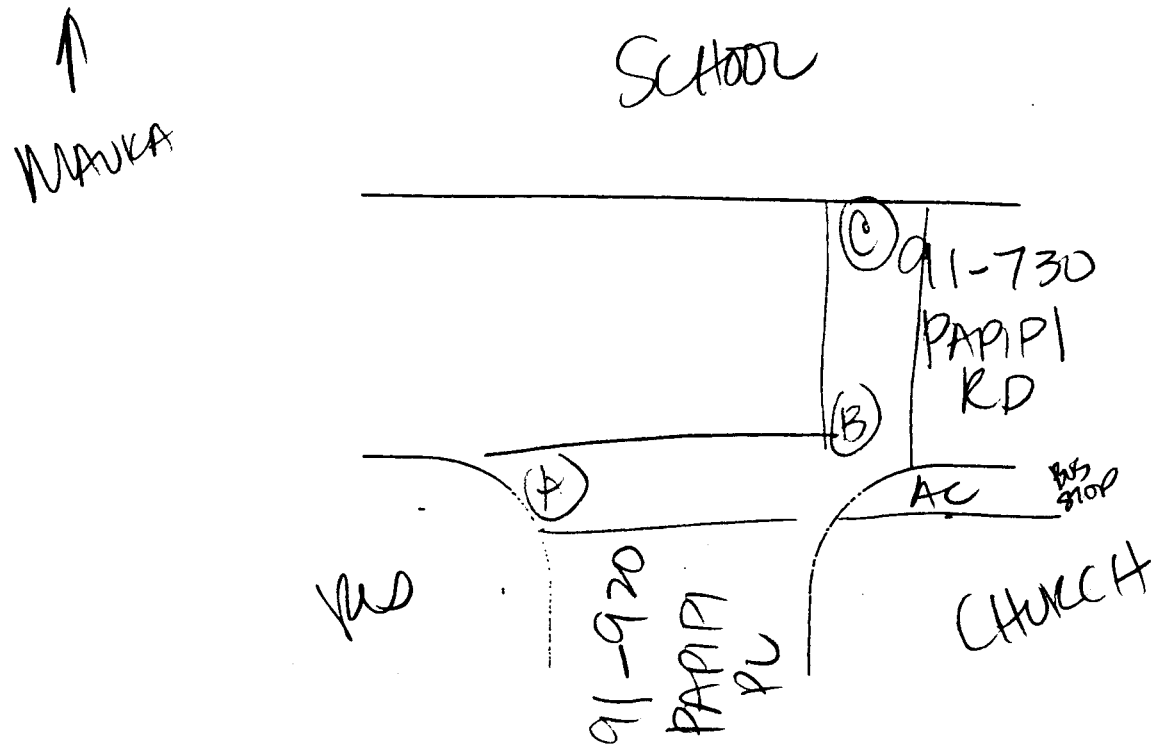

Intersection:																								
Element	a (ft-in)	b (ft-in)	c (ft-in)	d (ft-in)	e (ft-in)	f (ft-in)	g (ft-in)	h (ft-in)	i (%)	j (%)	k (%)	l (%)	m (%)	n (%)	o (%)	p (%)	q (%)	r (%)	s (%)	t (in.)	u (in.)	v (in.)	w (in.)
A																							
B																							
C																							
D																							
E																							
F																							
G																							
H																							
I																							
J																							

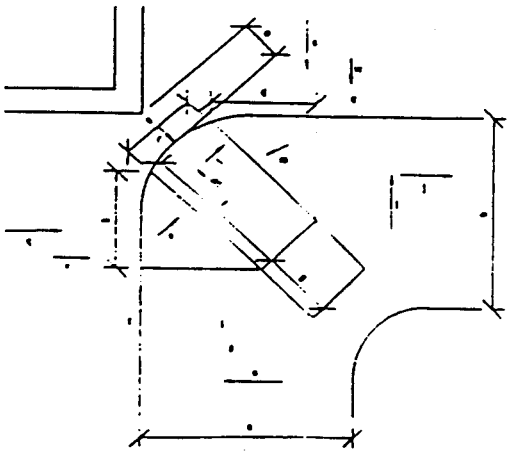

(A) NO SIDEWALKS
(C) ↓
(B) AC SIDEWALK

ADA Curb Ramp Recommendations Form

Cross Streets: 91-940 Ihupani Pl/91-710 Papipi Rd

Intersection #: 9C2638

Date: 06/29/98

Bus Stop? Yes No

Surveyor: Cathy

Location Priority: I. Govt'l School Health Comm. Condos
II. Residential Rural Agricultural Parks

Element	Severity	Item #1	Item #2	Item #3	Item #4	Item #5	Item #6	Item #7	Remarks
A	BA	0101G							
B	BA	0101G							
C	BA	0101G							
D									
E									
F									
G									
H									
I									
J									
K									
L									

Remarks: NO SIDEWALKS

☐ STRUCTURAL
☐ CIVIL
☐ PLANNING

WILSON OKAMOTO & ASSOCIATES, INC.
ENGINEERS • PLANNERS

COMPUTED BY _____
CHECKED BY _____
DATE 6/29 19 98

PROJECT _____

SHEET NO. ___ OF ___ SHEET

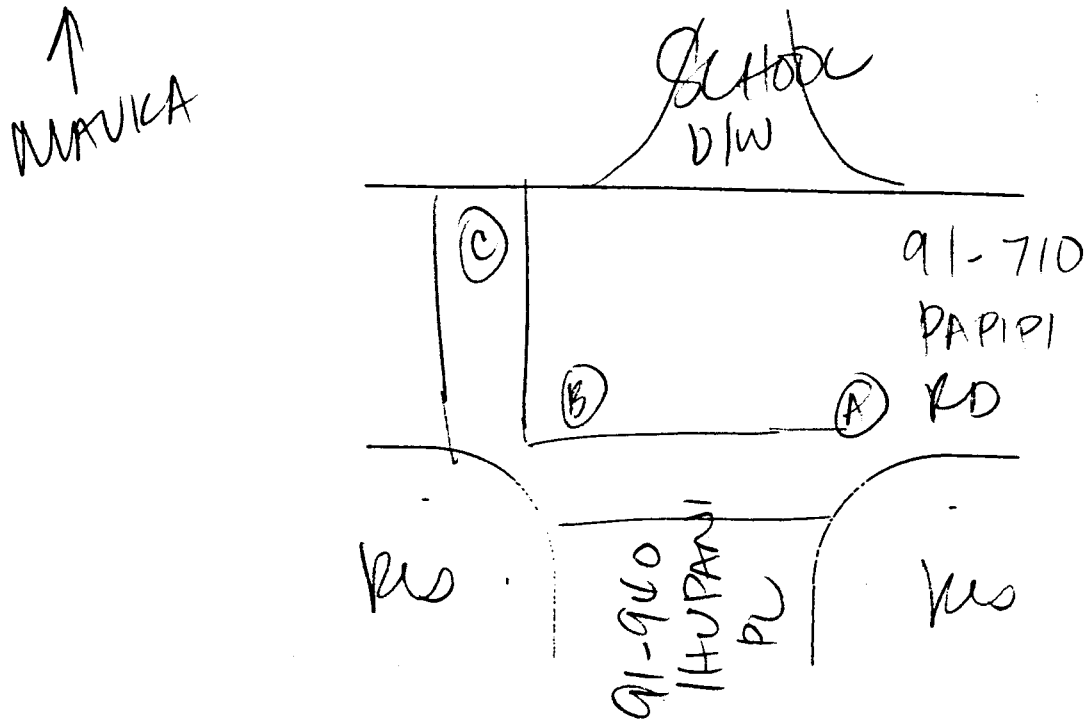

Intersection:

Element	a (ft-in)	b (ft-in)	c (ft-in)	d (ft-in)	e (ft-in)	f (ft-in)	g (ft-in)	h (ft-in)	i (%)	j (%)	k (%)	l (%)	m (%)	n (%)	o (%)	p (%)	q (%)	r (%)	s (%)	t (in.)	u (in.)	v (in.)	w (in.)
A																							
B																							
C																							
D																							
E																							
F																							
G																							
H																							
I																							
J																							

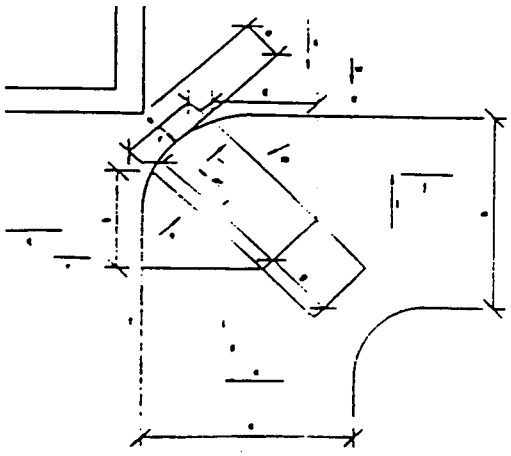

(1) NO SIDEWALKS

ADA Curb Ramp Recommendations Form

Cross Streets: Papipi Rd/Fort Weaver Rd/ Papipi Pl - A
Intersection #: 9C2639
Date: 06/29/98

Bus Stop? Yes No
Surveyor: Cathy
Location Priority: I. Govt'l School Health Comm. Condos
II. Residential Rural Agricultural Parks

Element	Severity	Item #1	Item #2	Item #3	Item #4	Item #5	Item #6	Item #7	Remarks
A	PSH	0207G	0406Q						P=1.5
B	BA	0101G (1)							
C									
D									
E									
F									
G									
H									
I									
J									
K									
L									

Remarks: (1) NO SIDEWALK

Wilson Okamoto Associates, Inc.

Hecker Designs, Inc.

☐ STRUCTURAL
☐ CIVIL
☐ PLANNING

WILSON OKAMOTO & ASSOCIATES, INC.
ENGINEERS • PLANNERS

COMPUTED BY _____
CHECKED BY _____
DATE 11/29 19 98

PROJECT _____
SHEET NO. ___ OF ___ SHEET

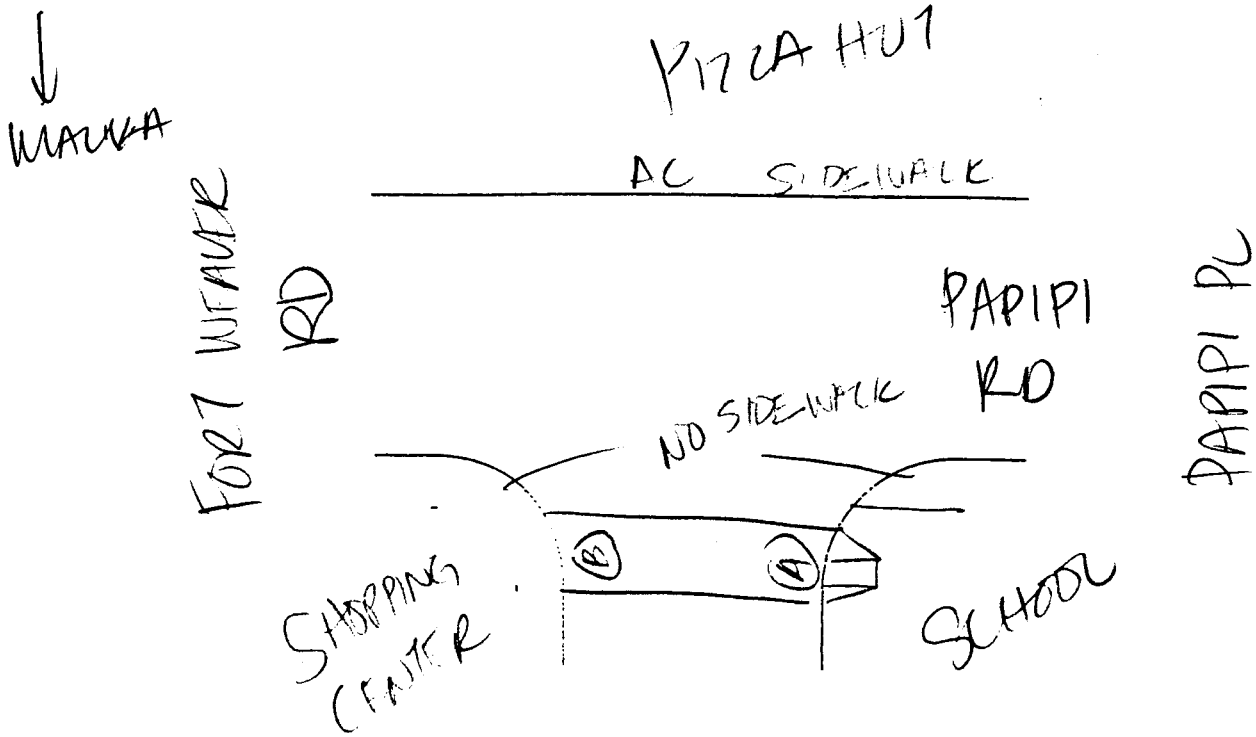

Intersection:

Element	a (ft-in)	b (ft-in)	c (ft-in)	d (ft-in)	e (ft-in)	f (ft-in)	g (ft-in)	h (ft-in)	i (%)	j (%)	k (%)	l (%)	m (%)	n (%)	o (%)	p (%)	q (%)	r (%)	s (%)	t (in.)	u (in.)	v (in.)	w (in.)
A	8+	3+	6	3-2	—	6-8	4+	8+	—	—	2.1	2.4	3.9	5.5	-1.3	1.5	-0.4	—	—	4 1/2	4 1/2	—	—
B																							
C																							
D																							
E																							
F																							
G																							
H																							
I																							
J																							

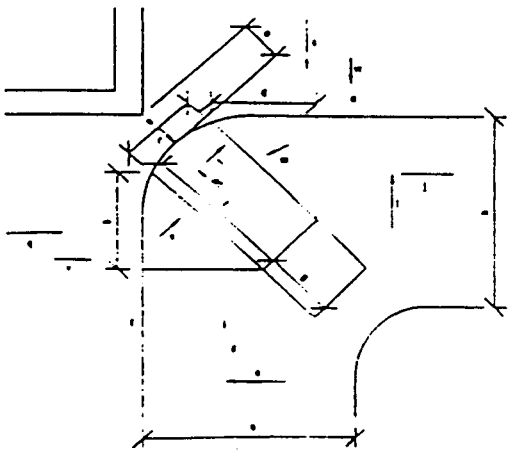

(A) RIG-1"

ADA Curb Ramp Recommendations Form

Cross Streets: Papipi Rd/Fort Weaver Rd/ Papipi Pl - B
Intersection #: 9C2640
Date: 06/29/98

Bus Stop? Yes No
Surveyor: Cathy
Location Priority: I. Govt'l School Health Comm Condos
II. Residential Rural Agricultural Parks

Element	Severity	Item #1	Item #2	Item #3	Item #4	Item #5	Item #6	Item #7	Remarks
A	M1	04236	07016	04136	04214				P=3.2
B	BA	0101G (1)							
C									
D									
E									
F									
G									
H									
I									
J									
K									
L									

Remarks:
(1) NO SIDEWALK

Wilson Okamoto Associates, Inc.

Hecker Designs, Inc.

☐ STRUCTURAL
☐ CIVIL
☐ PLANNING

WILSON OKAMOTO & ASSOCIATES, INC.
ENGINEERS • PLANNERS

COMPUTED BY _____
CHECKED BY _____
DATE 4/29 19 98

PROJECT _____
SHEET NO. ___ OF ___ SHEET

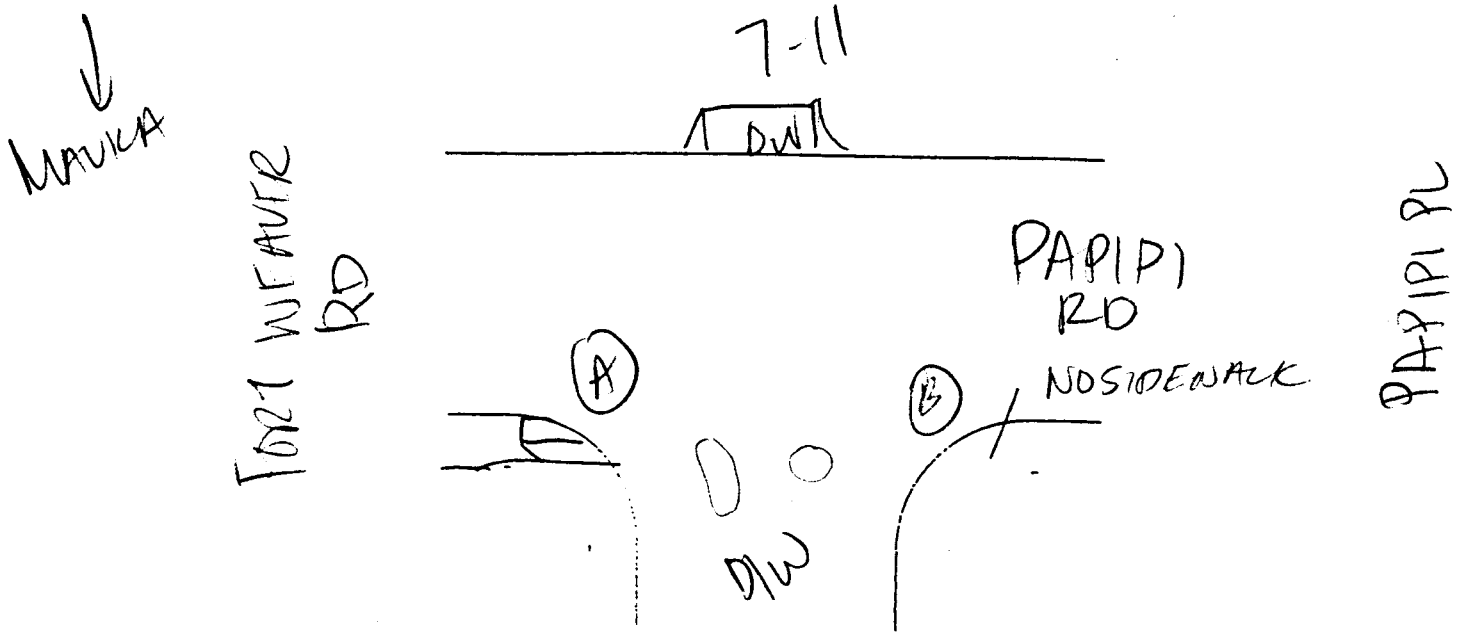

Intersection:

Element	a (ft-in)	b (ft-in)	c (ft-in)	d (ft-in)	e (ft-in)	f (ft-in)	g (ft-in)	h (ft-in)	i (%)	j (%)	k (%)	l (%)	m (%)	n (%)	o (%)	p (%)	q (%)	r (%)	s (%)	t (in.)	u (in.)	v (in.)	w (in.)
A	—	—	4	—	—		4+	8	—	—	4.1	-0.9	—	1.3	0.4	3.2	-1.8	-0.5	—	4½	—	-1/4	—
B																							
C																							
D																							
E																							
F																							
G																							
H																							
I																							
J																							

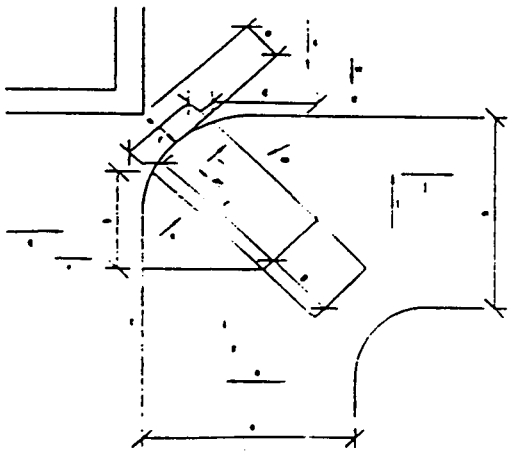

(A) K1 / 1/4" DROP IN (e)

(A)(B) UNEVEN RD

ADA Curb Ramp Recommendations Form

Cross Streets: Papipi Rd/Fort Weaver Rd/ Papipi Pl - C
Intersection #: 9C2641
Date: 06/29/98

Bus Stop? Yes (No)
Surveyor: Cathy
Location Priority: I. Govt'l School Health (Comm.) Condos
II. Residential Rural Agricultural Parks

Element	Severity	Item #1	Item #2	Item #3	Item #4	Item #5	Item #6	Item #7	Remarks
A	MI	0701G (1)							J=0.1
B									OKAY 2.0
C									
D									
E									
F									
G									
H									
I									
J									
K									
L									

Remarks: (1) MANY WATER METER BOXES IN/BEHIND RAMP

Wilson Okamoto Associates, Inc.

Hecker Designs, Inc.

☐ ARCHITECTURE
☐ STRUCTURAL
☐ CIVIL
☐ PLANNING

WILSON OKAMOTO & ASSOCIATES, INC.
ENGINEERS • PLANNERS

COMPUTED BY _____
CHECKED BY _____
DATE 11/29 1988

PROJECT _____
SHEET NO. ___ OF ___ SHEET

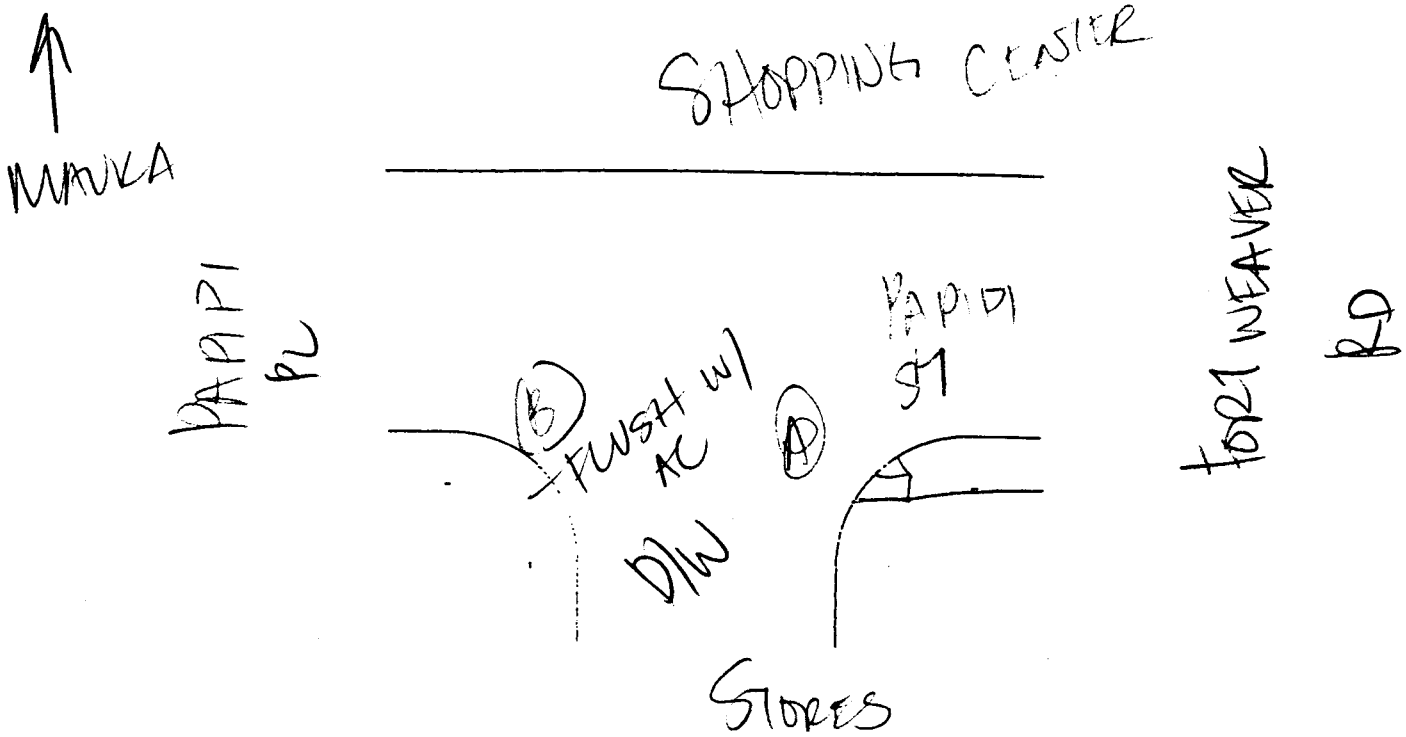

Intersection:																								
Element	a (ft-in)	b (ft-in)	c (ft-in)	d (ft-in)	e (ft-in)	f (ft-in)	g (ft-in)	h (ft-in)	i (%)	j (%)	k (%)	l (%)	m (%)	n (%)	o (%)	p (%)	q (%)	r (%)	s (%)	t (in.)	u (in.)	v (in.)	w (in.)
A	8	—	4-3	3-10	—		4+	—	-0.3	0.1	-0.6	-0.6	4.2	—	—	—	-2.1	3.4	—	—	6	0	—
B																							
C																							
D																							
E																							
F																							
G																							
H																							
I																							
J																							

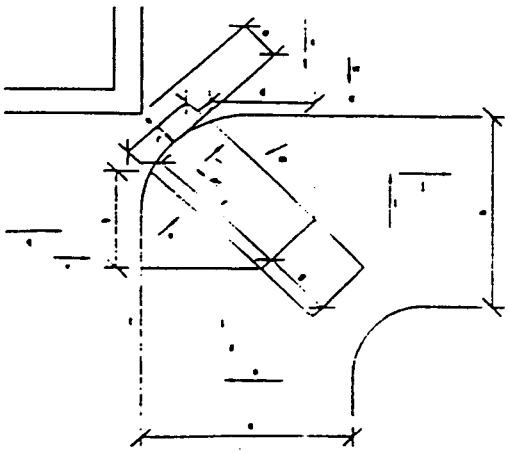

(A) 1/4" DROPS - MANY
water meter boxes
K1

ADA Curb Ramp Recommendations Form

Cross Streets: 91-1030 Kaunolu St/91-876 Kehue St

Intersection #: 9C2642

Date: 06/29/98

Bus Stop? Yes No

Surveyor: Cathy

Location Priority: I. Govt'l School Health Comm. Condos
II. Residential Rural Agricultural Parks

Element	Severity	Item #1	Item #2	Item #3	Item #4	Item #5	Item #6	Item #7	Remarks
A	BA	0101AJ	0408G	0415S					0 à p<2
B	BA	0101AJ	0408G	0415S					↓
C									
D									
E									
F									
G									
H									
I									
J									
K									
L									

Remarks:

—

☐ STRUCTURAL
☐ CIVIL
☐ PLANNING

WILSON OKAMOTO & ASSOCIATES, INC.
ENGINEERS • PLANNERS

COMPUTED BY _____
CHECKED BY _____
DATE 4/29 19 98

PROJECT _____
SHEET NO. ___ OF ___ SHEET

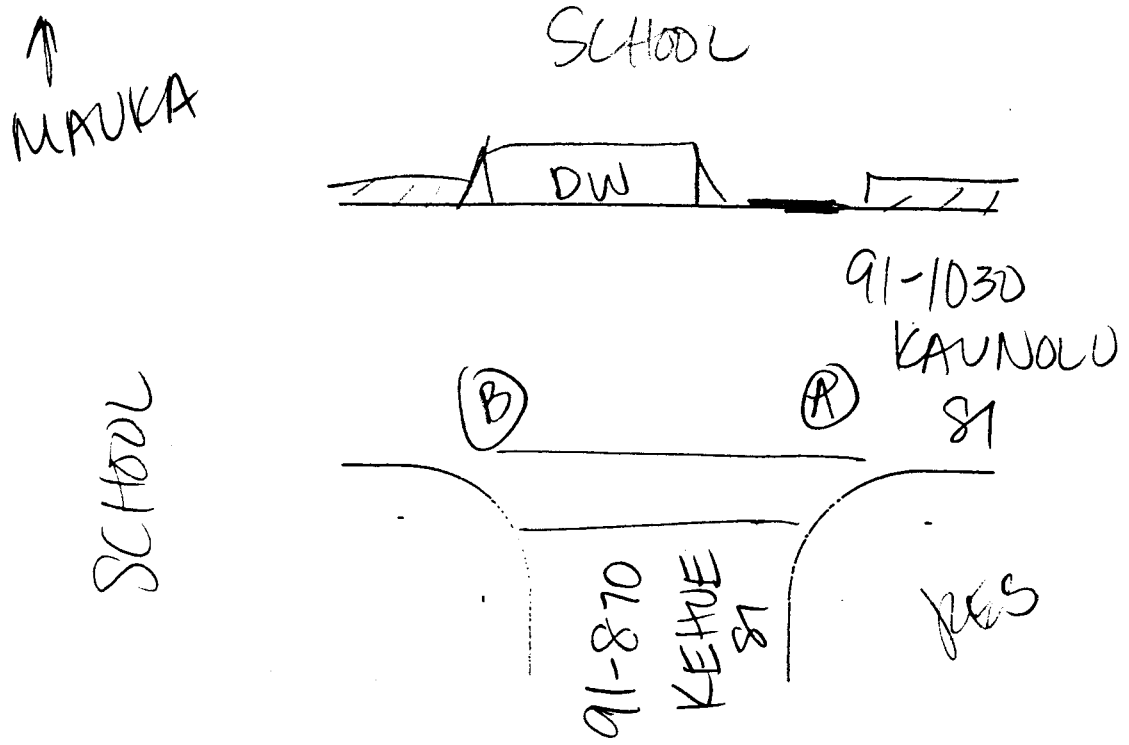

Intersection:

Element	a (ft-in)	b (ft-in)	c (ft-in)	d (ft-in)	e (ft-in)	f (ft-in)	g (ft-in)	h (ft-in)	i (%)	j (%)	k (%)	l (%)	m (%)	n (%)	o (%)	p (%)	q (%)	r (%)	s (%)	t (in.)	u (in.)	v (in.)	w (in.)
A	8																5.6	7.3	—	6	—	1	—
B	8																0.0	7.3	—	6	—	1	—
C																							
D																							
E																							
F																							
G																							
H																							
I																							
J																							

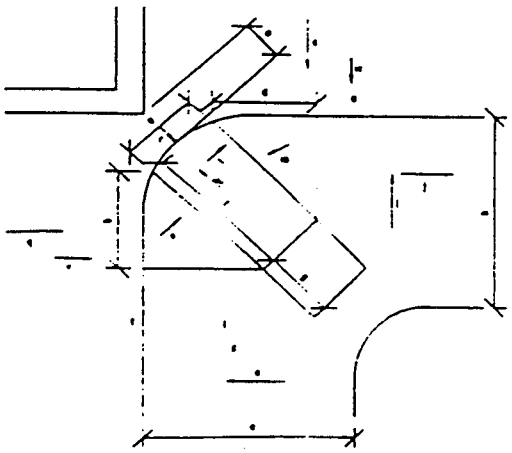

ADA Curb Ramp Recommendations Form

Cross Streets: 91-1030 Kauiki St/91-850 Kehue St

Intersection #: 9C2643

Date: 06/29/98

Bus Stop? Yes No

Surveyor: Cathy

Location Priority: I. Govt'l School Health Comm. Condos
II. Residential Rural Agricultural Parks

Element	Severity	Item #1	Item #2	Item #3	Item #4	Item #5	Item #6	Item #7	Remarks
A	BA	0101 RS	0409R	0415S					japk2
B	BA	0101	0411R	0415S					↓
C									
D									
E									
F									
G									
H									
I									
J									
K									
L									

Remarks:

—

Wilson Okamoto Associates, Inc.

Hecker Designs, Inc.

B

☐ STRUCTURAL
☐ CIVIL
☐ PLANNING

WILSON OKAMOTO & ASSOCIATES, INC.
ENGINEERS • PLANNERS

COMPUTED BY _____
CHECKED BY _____
DATE 4/29 1998

PROJECT _____
SHEET NO. ___ OF ___ SHEET

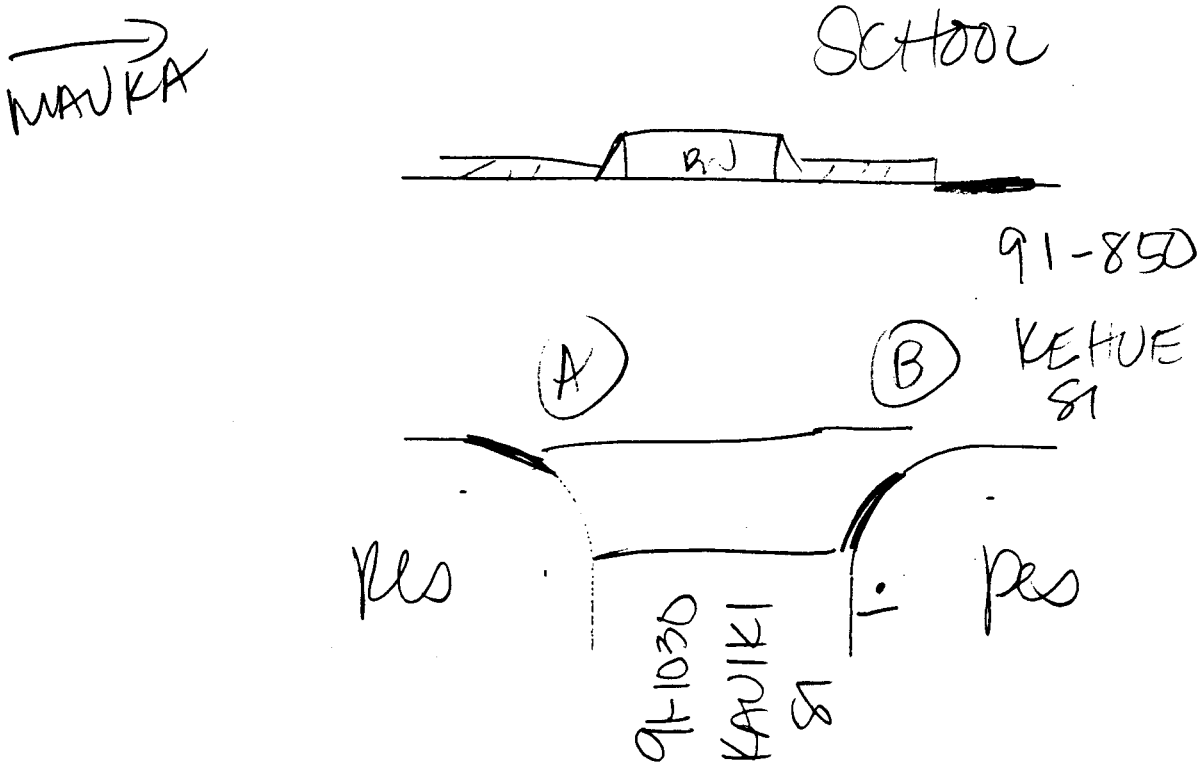

Intersection:

Element	a (ft-in)	b (ft-in)	c (ft-in)	d (ft-in)	e (ft-in)	f (ft-in)	g (ft-in)	h (ft-in)	i (%)	j (%)	k (%)	l (%)	m (%)	n (%)	o (%)	p (%)	q (%)	r (%)	s (%)	t (in.)	u (in.)	v (in.)	w (in.)
A	8																0.3	9.1	—	6'12	—	1	—
B	8																2.5	17.6	—	7	—	1	—
C																							
D																							
E																							
F																							
G																							
H																							
I																							
J																							

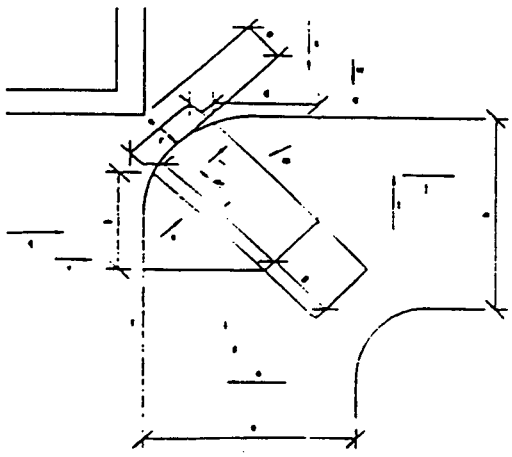

(B) BILL

ADA Curb Ramp Recommendations Form

Cross Streets: 91-750 Kilaha St/North Rd

Intersection #: 9C2644
Date: 06/29/98

Bus Stop? Yes No
Surveyor: Cathy
Location Priority: I. Govt'l School Health Comm. Condos
II. Residential Rural Agricultural Parks

Element	Severity	Item #1	Item #2	Item #3	Item #4	Item #5	Item #6	Item #7	Remarks
A	BA	0101AJ	0408G	0415S					J & P22
B	BA	0101AJ	0408G	0415S					
C	BA	0101G (1)							
D									
E									
F									
G									
H									
I									
J									
K									
L									

Remarks:

(1) NO SIDEWALK

☐ STRUCTURAL
☐ CIVIL
☐ PLANNING

WILSON OKAMOTO & ASSOCIATES, INC.
ENGINEERS • PLANNERS

COMPUTED BY _____
CHECKED BY _____
DATE 11/29 1998

PROJECT _____

SHEET NO. ___ OF ___ SHEET

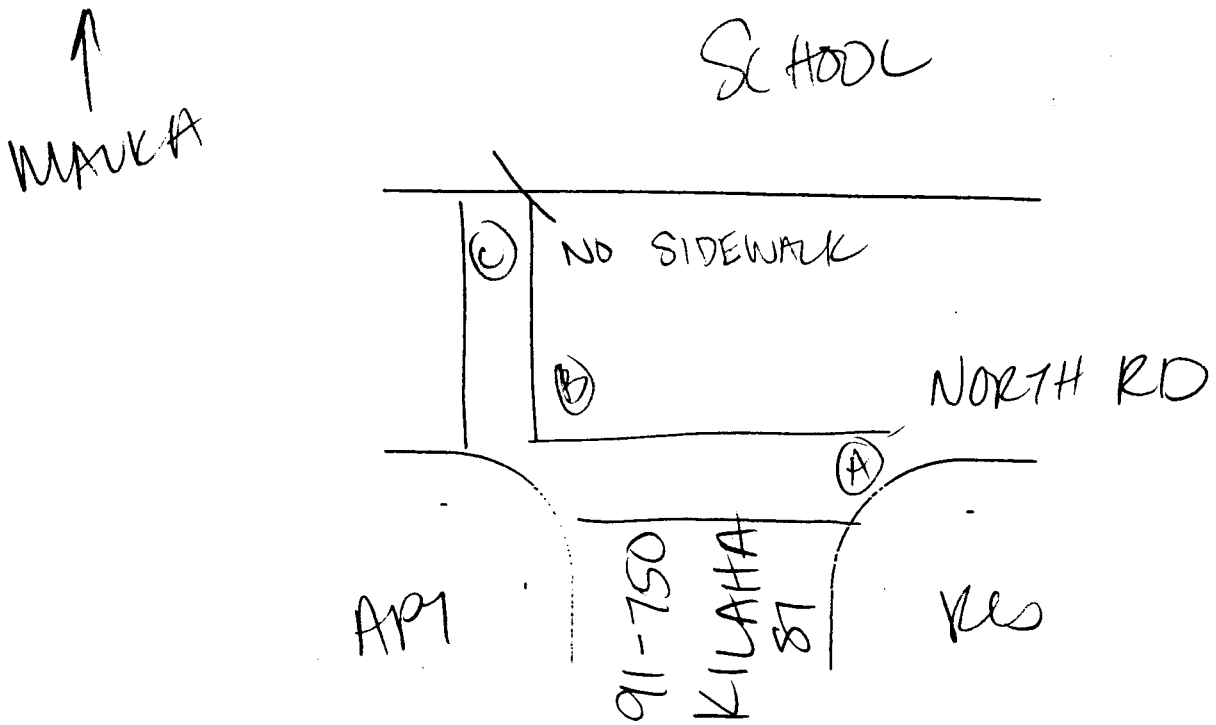

Intersection:

Element	a (ft-in)	b (ft-in)	c (ft-in)	d (ft-in)	e (ft-in)	f (ft-in)	g (ft-in)	h (ft-in)	i (%)	j (%)	k (%)	l (%)	m (%)	n (%)	o (%)	p (%)	q (%)	r (%)	s (%)	t (in.)	u (in.)	v (in.)	w (in.)
A	8	—	—						—								0.5	6.5	—	6'4	—	1	—
B	8	—	—	—	4	—	—		—							—	4.6	7.8	0.0	6'4	—	1	1
C																							
D																							
E																							
F																							
G																							
H																							
I																							
J																							

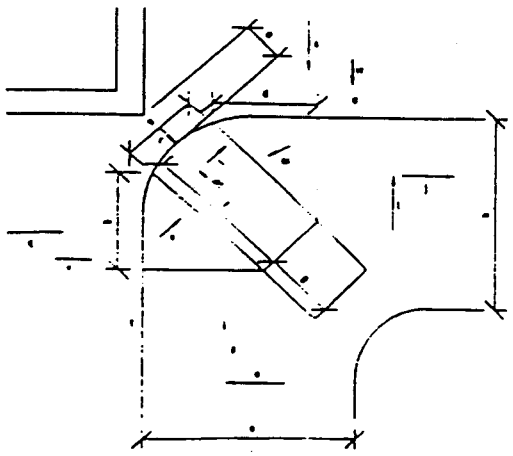

ADA Curb Ramp Recommendations Form

Cross Streets: North Rd/Kilaha St/Kulana Pl

Intersection #: 9C2645

Date: 06/29/98

Bus Stop? Yes No

Surveyor: Cathy

Location Priority: I. Govt'l School Health Comm. Condos
II. Residential Rural Agricultural Parks

Element	Severity	Item #1	Item #2	Item #3	Item #4	Item #5	Item #6	Item #7	Remarks
A	BA	0101G							
B	BA	0101G							
C									
D									
E									
F									
G									
H									
I									
J									
K									
L									

Remarks:

– NO SIDEWALKS

Wilson Okamoto Associates, Inc.

Hecker Designs, Inc.

☐ ARCHITECTURAL
☐ STRUCTURAL
☐ CIVIL
☐ PLANNING

WILSON OKAMOTO & ASSOCIATES, INC.
ENGINEERS • PLANNERS

COMPUTED BY _____
CHECKED BY _____
DATE 11/29 19 98

PROJECT _____

SHEET NO. ___ OF ___ SHEET

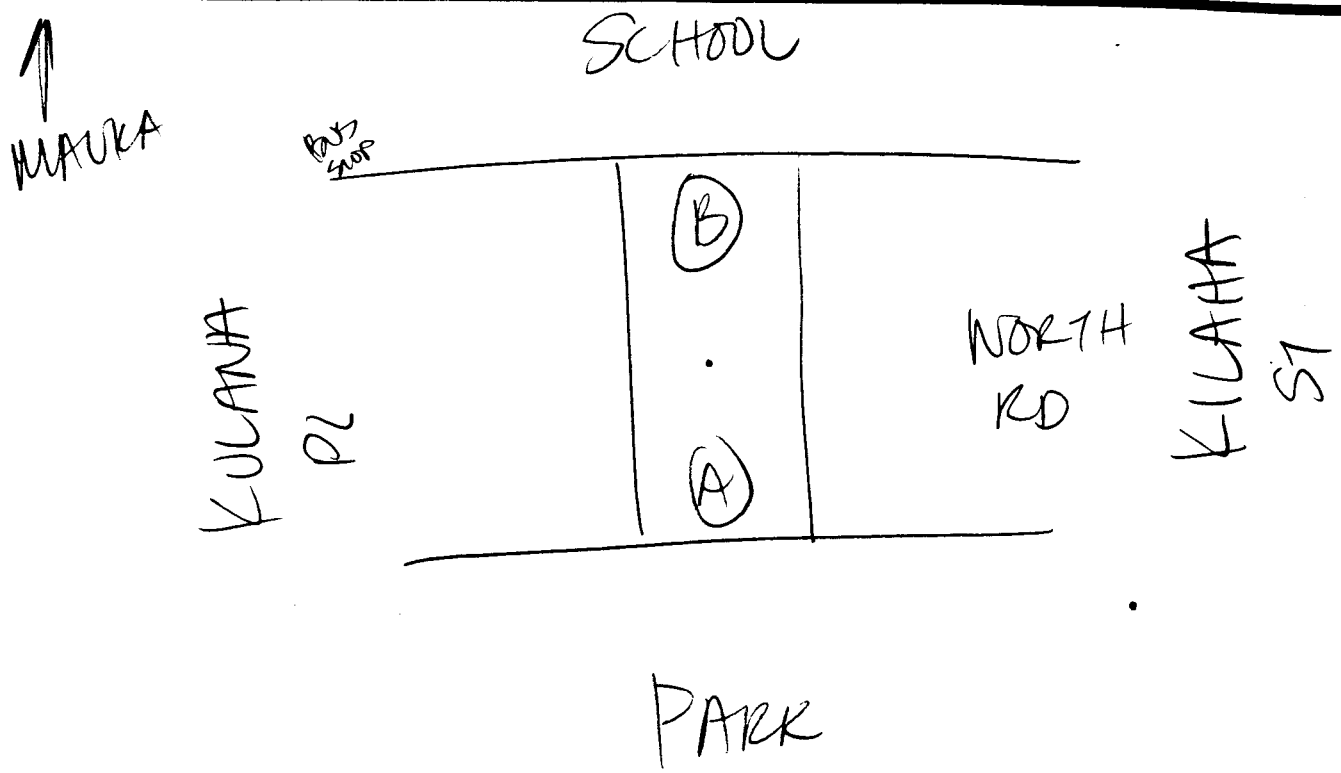

Intersection:

Element	a (ft-in)	b (ft-in)	c (ft-in)	d (ft-in)	e (ft-in)	f (ft-in)	g (ft-in)	h (ft-in)	i (%)	j (%)	k (%)	l (%)	m (%)	n (%)	o (%)	p (%)	q (%)	r (%)	s (%)	t (in.)	u (in.)	v (in.)	w (in
A																							
B																							
C																							
D																							
E																							
F																							
G																							
H																							
I																							
J																							

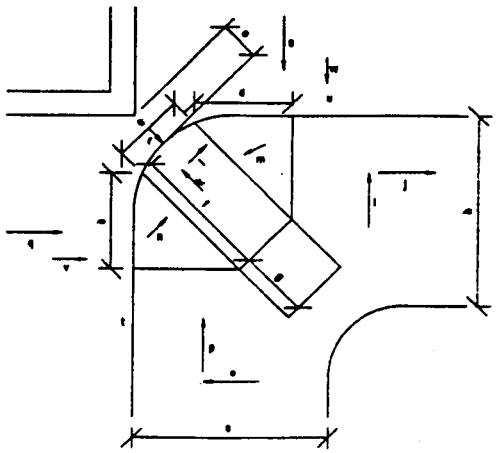

D) NO SIDEWALKS

ADA Curb Ramp Recommendations Form

Cross Streets: 91-1690 Kikoo St/91-1370 Renton Rd

Bus Stop? Yes No

Surveyor: Cathy

Intersection #: 9C2646

Date: 06/29/98

Location Priority: I. Gov't. School Health Comm. Condos
II. Residential Rural Agricultural Parks

Element	Severity	Item #1	Item #2	Item #3	Item #4	Item #5	Item #6	Item #7	Remarks
A	M	04086	04236	0501X					
B	M	0202G	0501X	04086	04236				
C									
D									
E									
F									
G									
H									
I									
J									
K									
L									

Remarks:

—

Wilson Okamoto Associates, Inc.

Hecker Designs, Inc.

☐ STRUCTURAL
☐ CIVIL
☐ PLANNING

WILSON ORAMOTO & ASSOCIATES, INC.
ENGINEERS • PLANNERS

COMPUTED BY _____
CHECKED BY _____
DATE 4/29 19 98

PROJECT _____
SHEET NO. ___ OF ___ SHEET

NAULA



Intersection:

Element	a (ft-in)	b (ft-in)	c (ft-in)	d (ft-in)	e (ft-in)	f (ft-in)	g (ft-in)	h (ft-in)	i (%)	j (%)	k (%)	l (%)	m (%)	n (%)	o (%)	p (%)	q (%)	r (%)	s (%)	t (in.)	u (in.)	v (in.)	w (in.)
A																		7.2					
B											8.6							6.1					
C																							
D																							
E																							
F																							
G																							
H																							
I																							
J																							

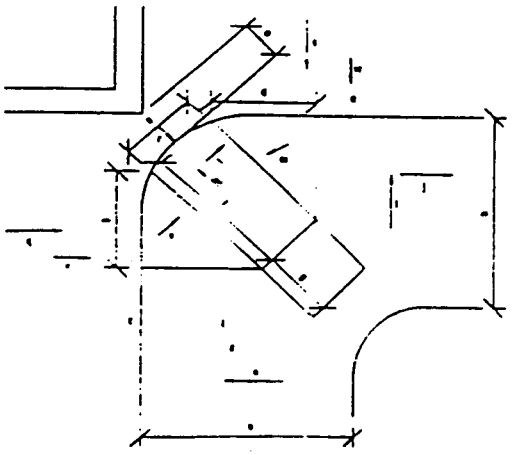

(A) K1

(B) K1