Photo Log

Surveyor: Cathy

Date Taken: 03/18-19/98
Date DL: 0320989

Photo Card #	Cross Streets	Intersection No.	Element	Database Photo No.
1	Koolani/Meheula	9C0915	A	1
2			B	1
3			C	1
4			D	1
5	Kaapeha/Kuauli	9C0916	A	1
6			B	1
7			C	1
8			D	1
9	Kaapeha/Makaikai	9C0917	A	1
10			B	1
11			C	1
12			D	1
13	Makaikai/Meheula	9C0918	A	1
14			B	1
15			C	1
16			D	1
17			E	1
18			F	1
19			G	1
20			H	1
21	Hoailona/Makaikai	9C0919	A	1
22			B	1
23			C	1
24			D	1
25	Kahele Pl/Kahele St	9C0920	A	1
26			B	1
27			C	1
28			D	1
29	Hoailona/Kahele	9C0921	A	1
30			B	1
31			C	1
32			D	1
33	Hoailona Pl/Hoailona Pl	9C0922	A	1
34			B	1
35	Hoailona Pl/Hoailona St	9C0923	A	1
36			B	1
37			C	1
38			D	1
39	Aelike/Hoailona	9C0924	A	1
40			B	1
41			C	1
42			D	1
43	Aelike Pl/Aelike St	9C0925	A	1
44			B	1
45			C	1
46			D	1
47	Alenale/Kahele	9C0926	A	1
48			B	1
49			C	1
50			D	1
51	Aelike/Kahele	9C0927	A	1
52			B	1

Photo Log

Surveyor: Cathy

Date Taken: 03/18- 19/98
Date DL: 032098a

Photo Card #	Cross Streets	Intersection No.	Element	Database Photo No.
53	Aelike/Kahele	9C0927	C	1
54			D	1
55	Aelike/Makaikai	9C0928	A	1
56			B	1
57			C	1
58			D	1
59	Makaikai/Ukuwai	9C0929	A	1
60			B	1
61			C	1
62	Ainamakua/Makaikai	9C0930	A	1
63			B	1
64			C	1
65			D	1
66			E	1
67			F	1
68	Ainamakua/Meheula	9C0931	A	1
69			B	1
70			C	1
71			D	1
72	Ainamakua/Ukuwai	9C0932	A	1
73			B	1
74			C	1
75			D	1
76			E	1
77			F	1
78	98-1200 Kahapili/98-1140 Kaonohi	9C0933	A	1
79			B	1
80	Ainamakua/Hookanahe	9C0934	A	1
81			B	1
82			C	1
83	Ainamakua/Kanae	9C0935	A	1
84			B	1
85			C	1
86			D	1
87	Ahikao/Ainamakua	9C0936	A	1
88			B	1
89			C	1
90			D	1
91	Ainamakua/Hookaau	9C0937	A	1
92			B	1
93			C	1
94			D	1
95	Ainamakua/Ainamakua	9C0938	A	1
96			B	1
97			C	1
98			D	1
99	Ainamakua/Hoomua	9C0939	A	1
100			B	1
101			C	1
102			D	1
103	Hakala/Hoomua	9C0940	A	1
104			B	1

Photo Log

Surveyor: Cathy

Date Taken: 03/18- 19/98
Date DL: 0320989

Photo Card #	Cross Streets	Intersection No.	Element	Database Photo No.
105	Hakala/Hoomua	9C0940	C	1
106			D	1
107	Puneki Pl/Puneki Wy	9C0941	A	1
108			B	1
109			C	1
110	Puneki Pl/Puneki St	9C0942	A	1
111			B	1
112			C	1
113			D	1
114	Hoomua/Puneki	9C0943	A	1
115			B	1
116			C	1
117			D	1
118			E	1
119			F	1
120			G	1
121			H	1
122	Kuahaua/Puneki	9C0944	A	1
123			B	1
124			C	1
125			D	1
126	Puneki/Mua	9C0945	A	1
127			B	1
128			C	1
129			D	1
130	Ainana Pl/Puneki	9C0946	A	1
131			B	1
132			C	1
133			D	1
134	Ainana Pl/Ainana Pl	9C0947	A	1
135			B	1
136			C	1
137			D	1
138	Lahui Pl/Lahui St	9C0948	A	1
139			B	1
140			C	1
141	Lahui/Puneki	9C0949	A	1
142			B	1
143			C	1
144			D	1
145			E	1

ADA Curb Ramp Recommendations Form

Cross streets: 95-1220 KOOLANI ST / 95-2040 MEHEULA PKWY
Intersection #: 9C0915
Date: 3/18/98
Bus Stop?: Yes No
Surveyor: JAYHY
Location Priority: I. Gov'tl. School Health Comm. Condos
II. Residential Rural Agricultural Parks

Element	Severity	Item #1	Item #2	Item #3	Item #4	Item #5	Item #6	Item #7	Remarks
A	MI	0408G	0501X						J= 1.5 P= 1.6
B	MI	0408G	0501X						J= 1.2 P= 1.6
C	BH	0304AJ	0409R						J= 1.8 P= 3.3
D	BH	0401G	0303G	0411R	0501G				J= 3.3 P= 3.7
E									
F									
G									
H									
I									
J									
K									
L									

Remarks:

Wilson Okamoto Associates, Inc.

Hecker Design, Ltd.

☒ ARCHITECTURAL
☐ STRUCTURAL
☐ CIVIL
☐ PLANNING

WILSON OKAMOTO & ASSOCIATES, INC.
ENGINEERS • PLANNERS

COMPUTED BY _____
CHECKED BY _____
DATE MAR 18 19 98

PROJECT _____

SHEET NO. ___ OF ___ SHEET

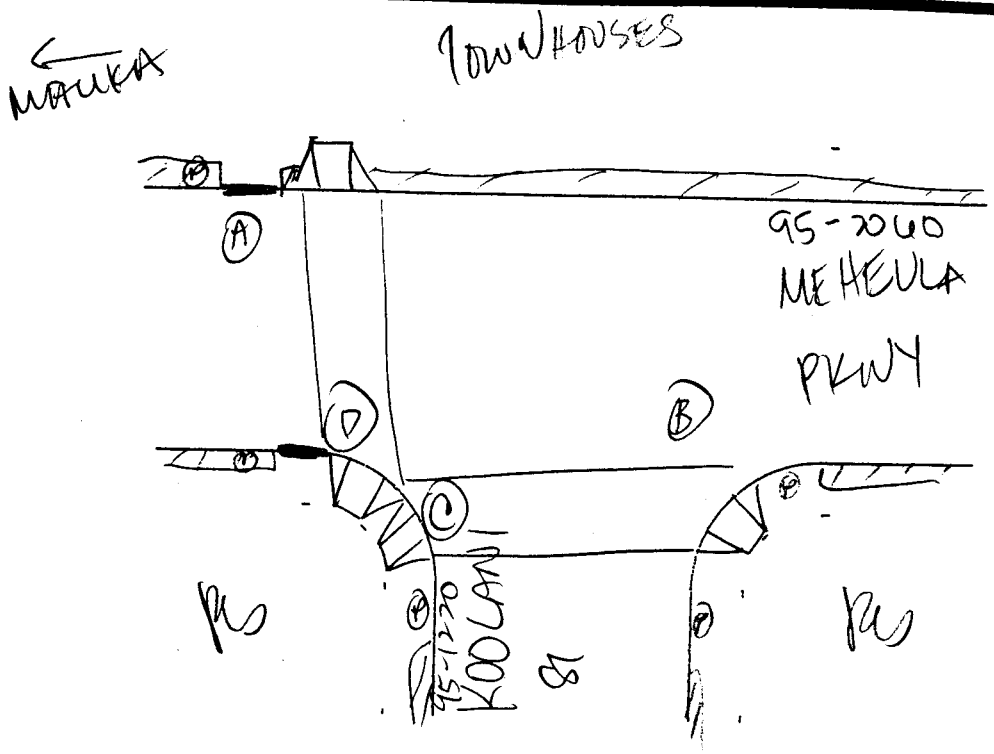

Intersection:

Element	a (ft-in)	b (ft-in)	c (ft-in)	d (ft-in)	e (ft-in)	f (ft-in)	g (ft-in)	h (ft-in)	i (%)	j (%)	k (%)	l (%)	m (%)	n (%)	o (%)	p (%)	q (%)	r (%)	s (%)	t (in.)	u (in.)	v (in.)	w (in.)
A	8+	4-1	3-1	4	—	10	0	8+	2.9	-1.5	7.4	-0.9	8.8	4.9	2.2	-1.6	1.3	6.1	—	6	6	0	—
B	8+	6-1	3	5-9	—	10-5	0	8+	3.9	1.2	6.6	1.7	7.2	7.1	2.4	1.6	3.1	5.6	—	6¼	6	0	—
C	8+	4-2	3	3-8	—	12-7	0	8+	5.1	1.8	6.6	5.0	7.4	12.6	2.6	3.3	1.8	9.1	—	6¼	4	0	—
D	8+	3-5	2-10	3-7	—	12-6	0	8+	2.6	3.3	5.9	4.4	1.6	11.5	2.8	3.7	3.9	12.8	—	6¼	6¼	0	—
E																							
F																							
G																							
H																							
I																							
J																							

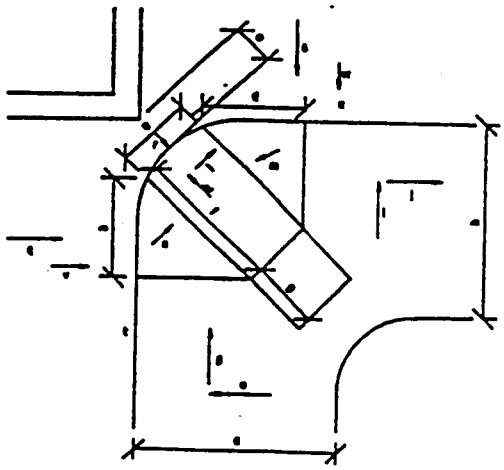

ADA Curb Ramp Recommendations Form

Cross streets: 95-1040 KAPEHA ST | 95-1000 KUAULI ST
Intersection # : 960916
Date: 3/18/98

Bus Stop?: Yes No
Surveyor: CATHY
Location Priority: I. Gov'tl. School Health Comm. Condos
II. Residential Rural Agricultural Parks

Element	Severity	Item #1	Item #2	Item #3	Item #4	Item #5	Item #6	Item #7	Remarks
A	M1	0707G	0302G	0501G	0408G				
B	M1	0708G	0408G	0501Y					
C	BH	0304AJ	0408G						
D	BH	0304AJ	0408G						
E									
F									
G									
H									
I									
J									
K									
L									

Remarks:

Wilson Okamoto Associates, Inc.

Hecker Design, Ltd.

☐ ARCHITECTURAL
☐ STRUCTURAL
☐ CIVIL
☐ PLANNING

WILSON OKAMOTO & ASSOCIATES, INC.
ENGINEERS • PLANNERS

COMPUTED BY _____
CHECKED BY _____
DATE MAR 18 1998

PROJECT _____
SHEET NO. ___ OF ___ SHEET

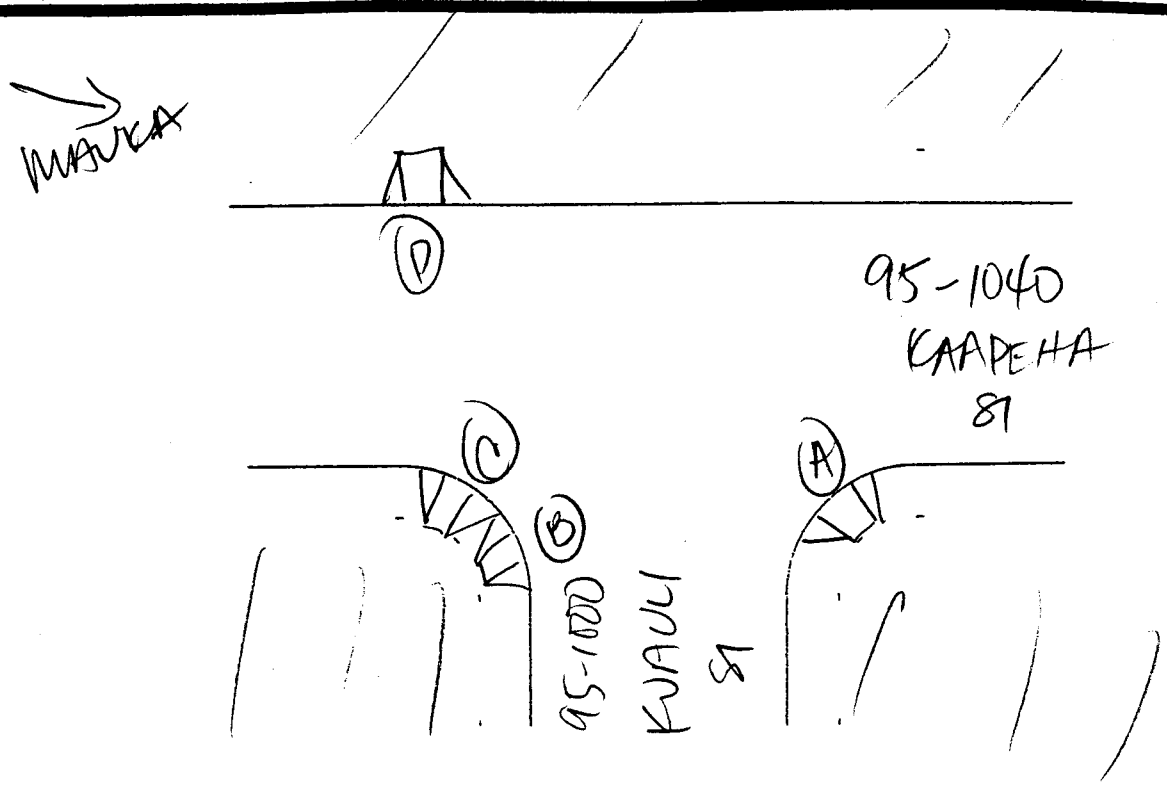

Intersection:

Element	a (ft-in)	b (ft-in)	c (ft-in)	d (ft-in)	e (ft-in)	f (ft-in)	g (ft-in)	h (ft-in)	i (%)	j (%)	k (%)	l (%)	m (%)	n (%)	o (%)	p (%)	q (%)	r (%)	s (%)	t (in.)	u (in.)	v (in.)	w (in.)
A												3.8	9.0					1.3					
B												4.4						10.9					
C												7.9	12.4					5.4					
D														13.2				7.4					
E																							
F																							
G																							
H																							
I																							
J																							

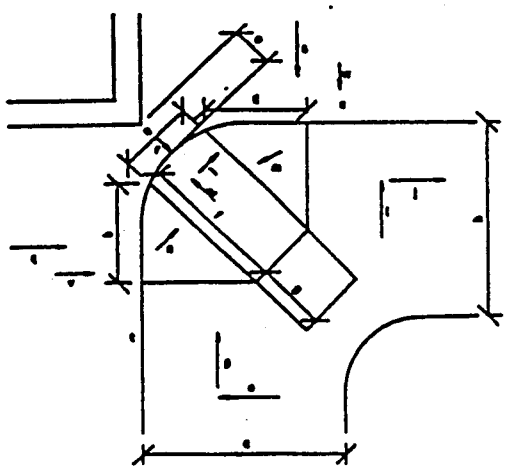

(1) PRIORITY - RES

ADA Curb Ramp Recommendations Form

Cross streets: KAAPEHA ST | MAKAIKAI ST
Intersection #: 9C0917
Date: 3/18/98
Bus Stop?: Yes (No)
Surveyor: CATHY
Location Priority: I. Gov'tl. School Health Comm. (Condos)
II. Residential Rural Agricultural Parks

Element	Severity	Item #1	Item #2	Item #3	Item #4	Item #5	Item #6	Item #7	Remarks
A	BH	0204A5	0409R	0417G					J= 0.4 P= 2.5
B	M1	0207G	0302G	0408G	0501G				J= 0.2 P= 0.4
C	BH	0208G	0303G	0409R	0401G	0501G			J= 2.1 P= 0.2
D	BH	0304A5	0408G	0417G					J= 2.1 P= 3.2
E									
F									
G									
H									
I									
J									
K									
L									

Remarks:

Wilson Okamoto Associates, Inc.

Hecker Design, Ltd.

ARCHITECTURAL
STRUCTURAL
CIVIL
PLANNING

WILSON OKAMOTO & ASSOCIATES, INC.
ENGINEERS • PLANNERS

COMPUTED BY _____
CHECKED BY _____
DATE MAR 18 1998

PROJECT _____
SHEET NO. ___ OF ___ SHEET

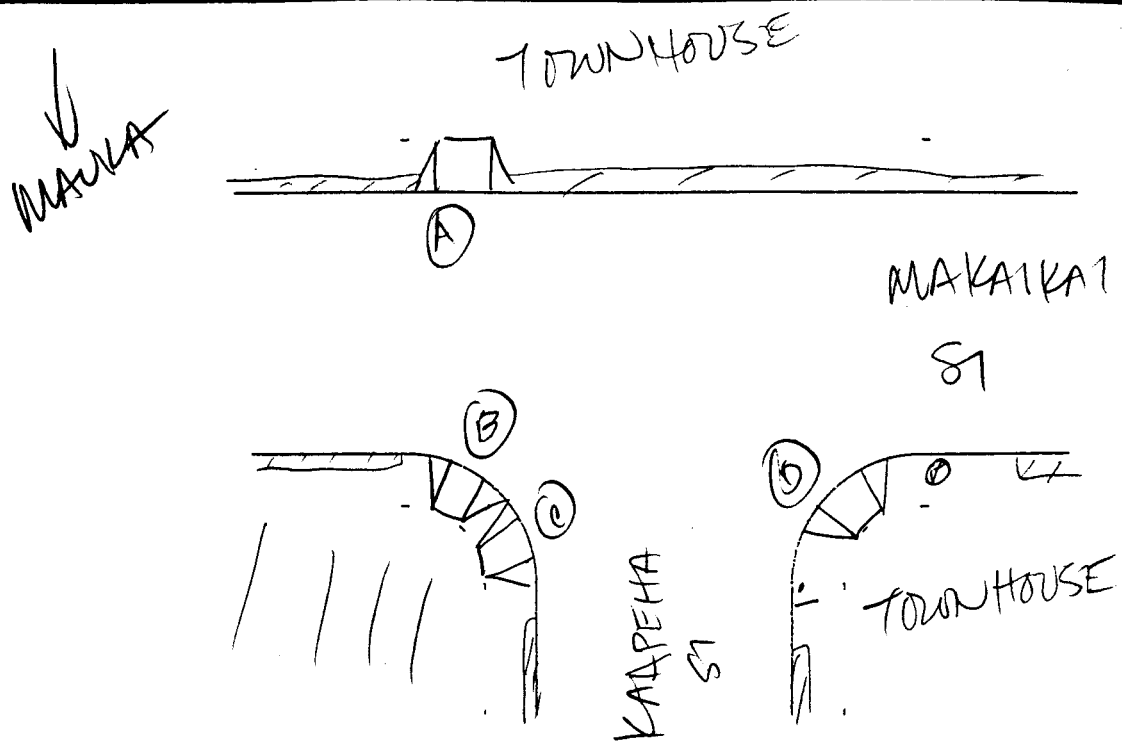

Intersection:

Element	a (ft-in)	b (ft-in)	c (ft-in)	d (ft-in)	e (ft-in)	f (ft-in)	g (ft-in)	h (ft-in)	i (%)	j (%)	k (%)	l (%)	m (%)	n (%)	o (%)	p (%)	q (%)	r (%)	s (%)	t (in.)	u (in.)	v (in.)	w (in.)
A	8	4-5	2-5	4-1	—	8-2	0	8	2.4	-0.4	12.5	-6.3	11.5	9.5	2.3	-2.5	10.9	9.5	—	6 1/2	6 1/2	0	—
B	8±	3-8	3-2	4	—	8±	0	8±	2.1	-0.2	5.8	-2.5	8.0	4.1	1.9	0.6	2.1	8.2	—	6	6	0	—
C	8±	3-11	2-11	4	—	8±	0	8±	1.4	-2.1	7.1	7.2	10.2	4.7	2.1	-0.2	3.4	8.8	—	4	6	0	—
D	8±	4-3	2-9	4	—	8±	0	8±	2.6	2.1	7.2	6.3	3.5	13.1	0.7	3.2	8.2	5.0	—	6 1/4	6 1/2	0	—
E																							
F																							
G																							
H																							
I																							
J																							

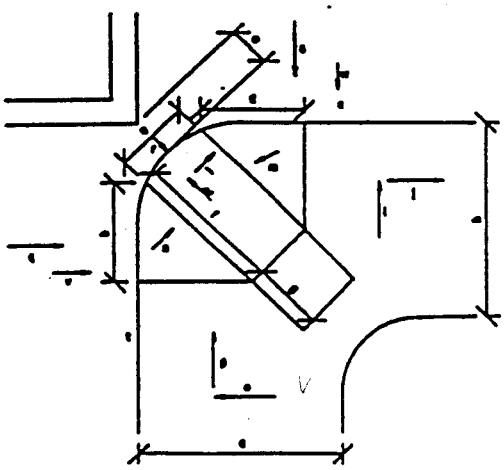

ADA Curb Ramp Recommendations Form

Cross streets: 95-1130 MAKAIKAI ST | 95-2000 MEHEULA PKWY
Intersection # : 960918
Date: 3/18/98
Bus Stop?: Yes (No)
Surveyor: CATHY
Location Priority: I. Gov'tl. School Health Comm. (Condos)
II. Residential Rural Agricultural Parks

Element	Severity	Item #1	Item #2	Item #3	Item #4	Item #5	Item #6	Item #7	Remarks
A	MI	0601G							J= 0.7 P= 1.5
B	MI	0208G	0303G	0408G	0501G				J= 1.5 P= 5.8
C	BH	0305AJ	0409R						J= 3.1 P= 8.2
D	MI	0208G	0303G	0408G	0601G	0501G			J= 8.2 P= 5.5
E	BH	0202G	0207G	0302G	0501G	0409R			J= 0.1
F	MI	0208G	0501X						P= 2.2
G	MI	0208G	0302G	0408G	0501G				J= 7.4 P= 4.1
H	MI	0208G	0303G	0408G	0601G	0501G			J= 4.1 P= 4.1
I									
J									
K									
L									

Remarks:

Wilson Okamoto Associates, Inc.

Hecker Design, Ltd.

☐ ARCHITECTURAL
☐ STRUCTURAL
☐ CIVIL
☐ PLANNING

WILSON OKAMOTO & ASSOCIATES, INC.
ENGINEERS • PLANNERS

COMPUTED BY _____
CHECKED BY _____
DATE MAR 16 1998

PROJECT _____
SHEET NO. ___ OF ___ SHEET

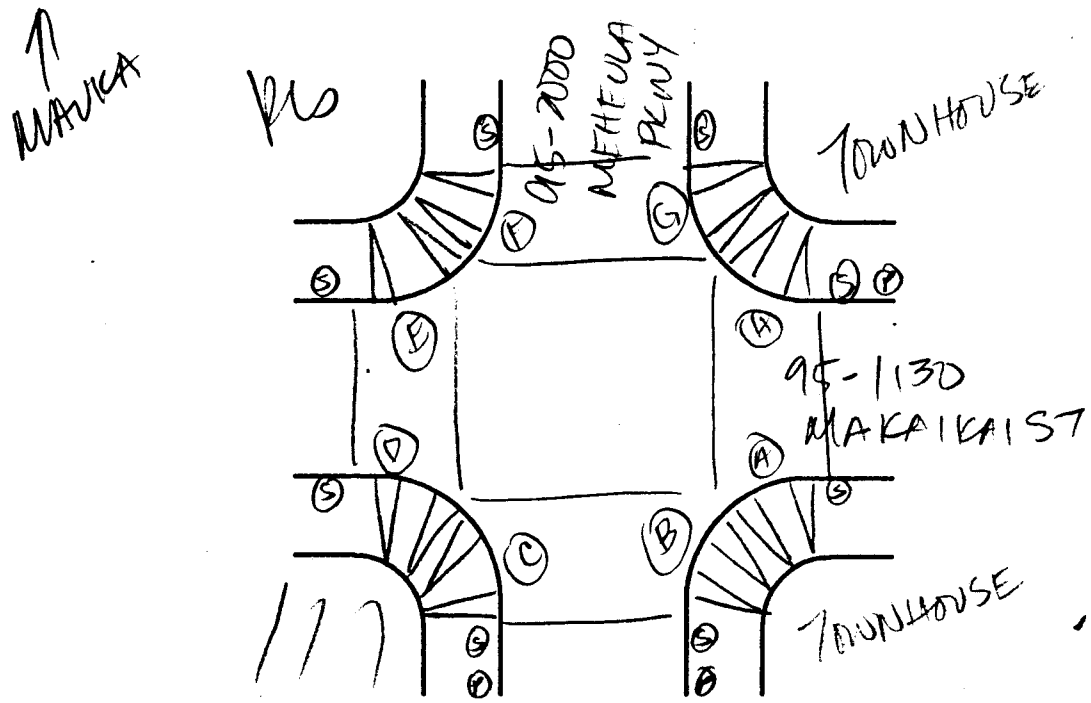

Intersection:

Element	a (ft-in)	b (ft-in)	c (ft-in)	d (ft-in)	e (ft-in)	f (ft-in)	g (ft-in)	h (ft-in)	i (%)	j (%)	k (%)	l (%)	m (%)	n (%)	o (%)	p (%)	q (%)	r (%)	s (%)	t (in.)	u (in.)	v (in.)	w (in.)
A	8+	4-3	2-9	4	—	8+	0	8+	0.8	-0.1	1.3	-1.2	6.4	-0.2	0.0	-1.5	3.9	3.7	—	6	6	0	—
B	8+	3-10	3-1	3-11	—	8+	0	8+	0.0	-1.5	7.1	-4.0	11.5	0.8	3.8	-5.8	0.5	5.4	—	5 3/4	6	0	—
C	8+	3-11	2-11	4	—	8+	0	8+	3.7	3.1	3.0	5.1	1.2	15.1	1.3	8.2	0.3	8.4	—	5 3/4	5 1/2	0	—
D	8+	4-2	2-10	3-10	—	8+	0	8+	1.3	8.2	2.9	4.1	2.2	10.2	4.1	5.5	2.4	8.2	—	6	5 3/4	0	—
E	8+	3-11	3	4	—	8+	0	8+	3.9	0.1	8.6	3.8	5.1	9.6	—	—	-2.2	8.8	—	5 1/2	6	0	—
F	8+	4	3-1	3-10	—	8+	0	8+	—	—	4.7	4.6	3.7	7.5	0.4	2.2	2.5	4.1	—	5 3/4	5 1/2	0	—
G	8+	3-8	3-1	4-1	—	8+	0	8+	0.3	-7.4	3.8	-4.3	9.2	0.9	2.4	-4.1	3.5	7.4	—	6	6 1/2	0	—
H	8+	3-9	2-9	4-2	—	8+	0	8+	2.4	-4.1	7.7	-6.2	11.8	2.2	3.8	-4.1	-2.0	6.7	—	5 3/4	6	0	—
I																							
J																							

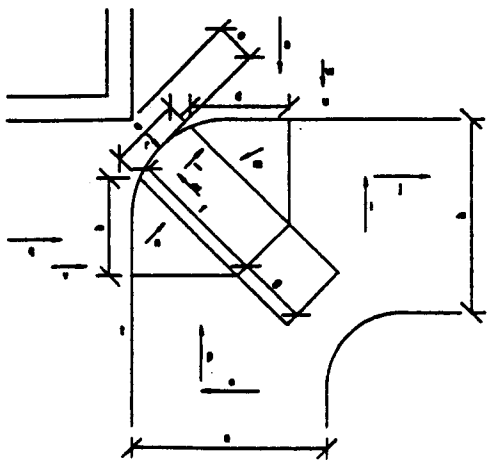

ADA Curb Ramp Recommendations Form

Cross streets: 95-1000 HOAILONA ST / 95-1119 MAKAIKA ST
Intersection # : 960919
Date: 3/18/98
Bus Stop?: Yes (No)
Surveyor: CATHY
Location Priority: I. Gov'tl. (School) Health Comm. Condos
II. Residential Rural Agricultural Parks

Element	Severity	Item #1	Item #2	Item #3	Item #4	Item #5	Item #6	Item #7	Remarks
A	MI	0202G	0303G	0408G	0501G	0601G			J= 4.3 P= 2.2
B	MI	0408G	0413G	0501X					J= 1.1 P= 1.8
C	MI	0408G	0601G	0501X					J= 0.7 P= 1.1
D	PBH	0304AS (1)	0408G						J= 3.1 P= 1.8
E									
F									
G									
H									
I									
J									
K									
L									

Remarks: (1) MOVE RAMP OVER. NO 4' LANDING

Wilson Okamoto Associates, Inc.

Hecker Design, Ltd.

ARCHITECTURAL
STRUCTURAL
CIVIL
PLANNING

WILSON OKAMOTO & ASSOCIATES, INC.
ENGINEERS • PLANNERS

COMPUTED BY _____
CHECKED BY _____
DATE MAR 18 19 98

PROJECT _____
SHEET NO. ___ OF ___ SHEET

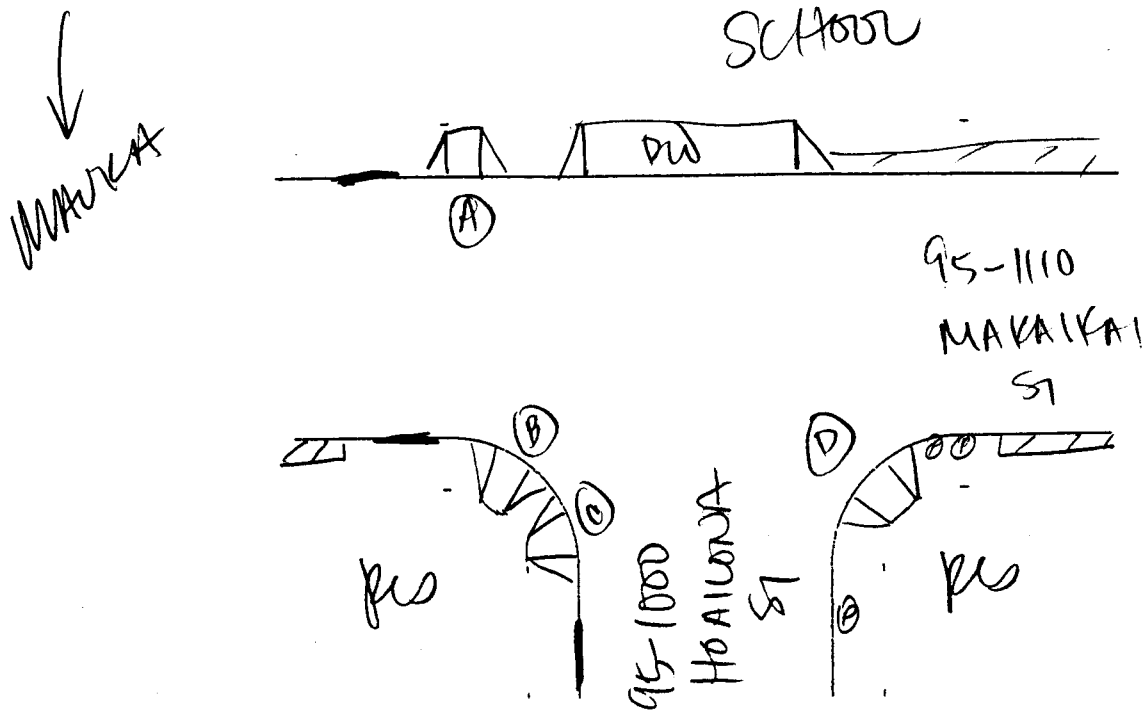

Intersection: Element	a (ft-in)	b (ft-in)	c (ft-in)	d (ft-in)	e (ft-in)	f (ft-in)	g (ft-in)	h (ft-in)	i (%)	j (%)	k (%)	l (%)	m (%)	n (%)	o (%)	p (%)	q (%)	r (%)	s (%)	t (in.)	u (in.)	v (in.)	w (in.)
A	8	6-1	2-9	6	—	8	0	8	2.9	-4.3	8.3	0.4	10.5	3.5	1.1	-2.2	2.3	7.8	—	6	6 1/2	0	—
B	8±	5	3-2	5	—	8±	0	8±	1.5	1.1	5.6	1.3	4.0	7.1	1.9	1.8	-0.4	7.5	—	6 1/2	6	-1/4	—
C	8±	5-7	2-10	4.8	—	8±	0	8±	1.6	-0.1	5.5	0.5	6.7	6.7	1.5	1.1	-1.6	7.2	—	6	7	0	—
D	8±	4-10	2-11	5	—	8±	0	8±	2.6	3.1	6.7	5.8	2.9	13.3	0.0	8.8	4.2	6.1	—		5 1/4	0	—
E																							
F																							
G																							
H																							
I																							
J																							

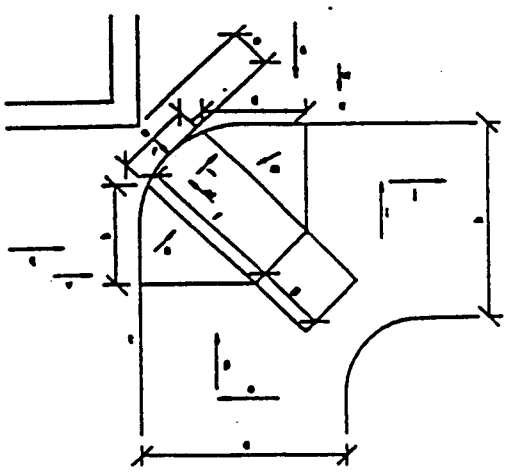

(D) NO 4' LANDING
→ MOVE OVER

ADA Curb Ramp Recommendations Form

Cross streets: 95-200 KAHELE PL / 95-1020 KAHELE ST
Intersection # : 960920
Date: 3/18/98
Bus Stop?: Yes (No)
Surveyor: CATHY
Location Priority: I. Gov'tl. School Health Comm. Condos
II. Residential Rural Agricultural Parks

Element	Severity	Item #1	Item #2	Item #3	Item #4	Item #5	Item #6	Item #7	Remarks
A									OKAY
B	M1	0708G	0303G	0501G					
C	M1	0708G	0303G	0501G	0408G				
D	NB	0501X							
E									
F									
G									
H									
I									
J									
K									
L									

Remarks:

Wilson Okamoto Associates, Inc.

Hecker Design, Ltd.

☐ ARCHITECTURAL
☐ STRUCTURAL
☐ CIVIL
☐ PLANNING

WILSON OKAMOTO & ASSOCIATES, INC.
ENGINEERS • PLANNERS

COMPUTED BY _____
CHECKED BY _____
DATE MAR 18 1998

PROJECT _____

SHEET NO. ___ OF ___ SHEET

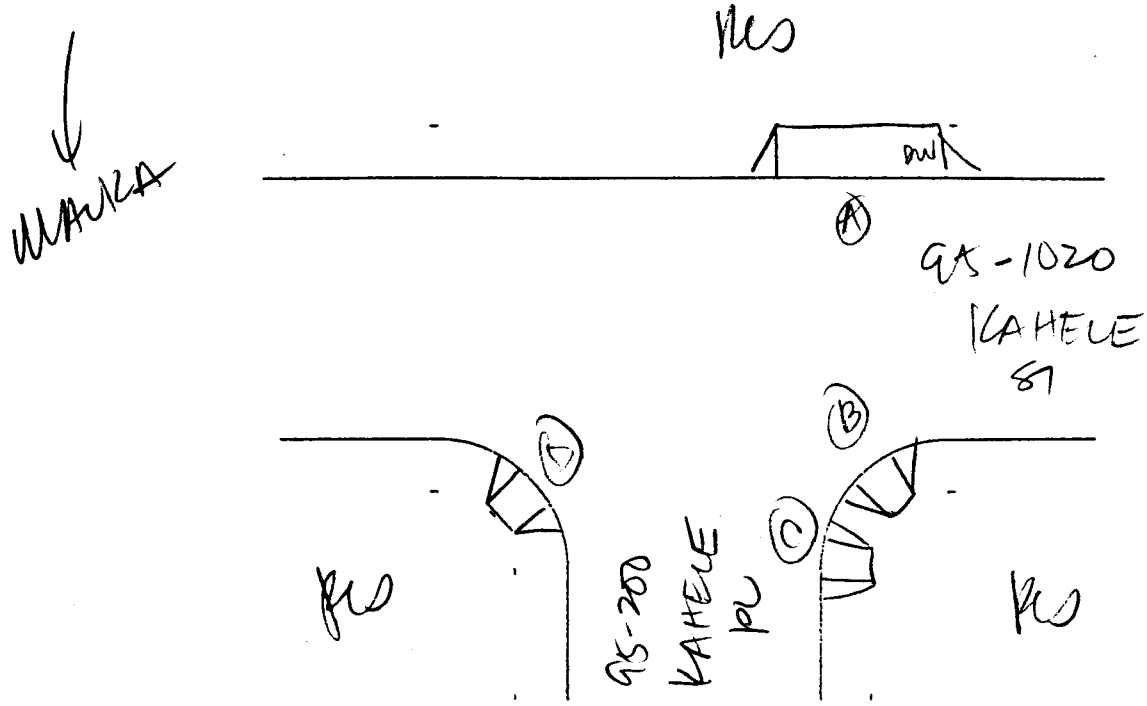

Intersection:

Element	a (ft-in)	b (ft-in)	c (ft-in)	d (ft-in)	e (ft-in)	f (ft-in)	g (ft-in)	h (ft-in)	i (%)	j (%)	k (%)	l (%)	m (%)	n (%)	o (%)	p (%)	q (%)	r (%)	s (%)	t (in.)	u (in.)	v (in.)	w (in.)
A																							
B												8.0		11.6									
C												7.6		10.7				5.9					
D																							
E																							
F																							
G																							
H																							
I																							
J																							

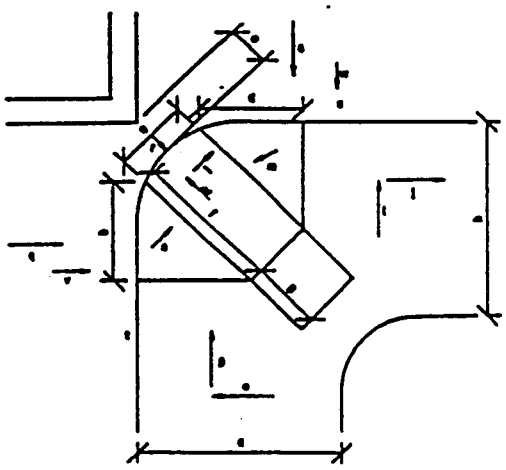

ADA Curb Ramp Recommendations Form

Cross streets: 95-1010 HOAILONA ST / 95-1030 KAHELE ST
Intersection # : 960921
Date: 3/18/98
Bus Stop?: Yes (No)
Surveyor: CATHY
Location Priority: I. Gov'l. School Health Comm. Condos
II. Residential Rural Agricultural Parks

Element	Severity	Item #1	Item #2	Item #3	Item #4	Item #5	~~Item #6~~	Item #7	Remarks
A	M	0207G	0501X						
B	BH	0209AJ	0408G						P=9.2
C	PSH	0208G	0409K	0501X					
D	M	0408G	0501Y						
E									
F									
G									
H									
I									
J									
K									
L									

Remarks:

Wilson Okamoto Associates, Inc.

Hecker Design, Ltd.

☐ ARCHITECTURAL
☐ STRUCTURAL
☐ CIVIL
☐ PLANNING

WILSON OKAMOTO & ASSOCIATES, INC.
ENGINEERS • PLANNERS

COMPUTED BY _____
CHECKED BY _____
DATE MAR 18 1998

PROJECT _____

SHEET NO. ___ OF ___ SHEET

MAUKA

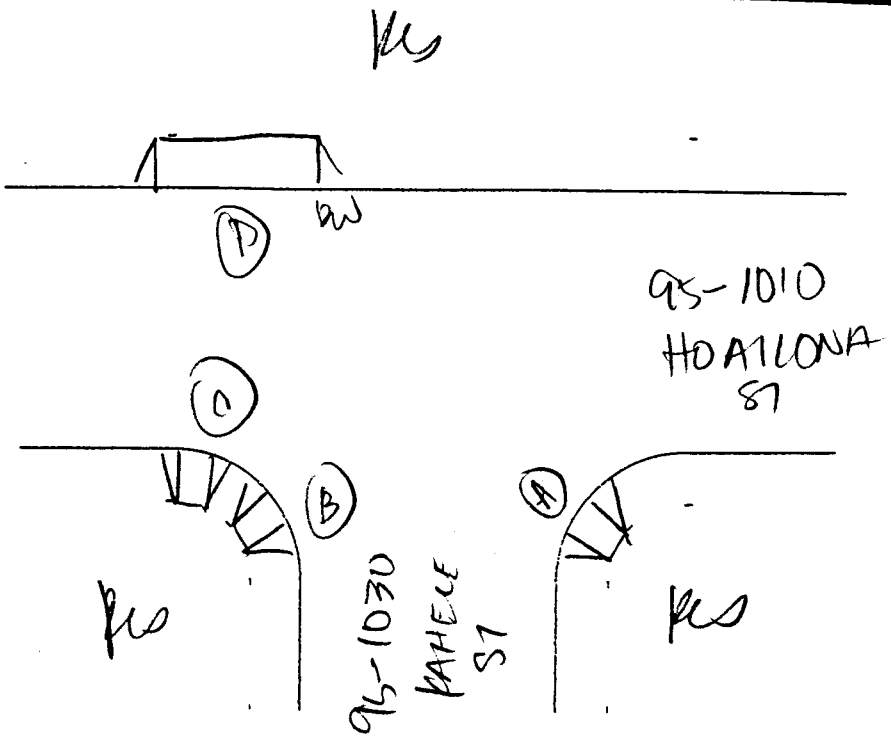

Intersection:

Element	a (ft-in)	b (ft-in)	c (ft-in)	d (ft-in)	e (ft-in)	f (ft-in)	g (ft-in)	h (ft-in)	i (%)	j (%)	k (%)	l (%)	m (%)	n (%)	o (%)	p (%)	q (%)	r (%)	s (%)	t (in.)	u (in.)	v (in.)	w (in.)
A												3.2											
B												8.8		9.5		9.2		7.6					
C												7.2						9.2					
D																		10.0					
E																							
F																							
G																							
H																							
I																							
J																							

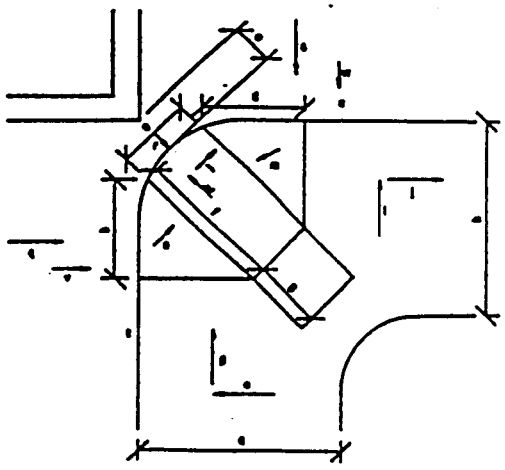

ADA Curb Ramp Recommendations Form

Cross streets: 95-200 HOAILONA PL | 95-200 HOAILONA PL
Intersection # : 9C0922
Date: 3/18/98

Bus Stop?: Yes No
Surveyor: CATHY
Location Priority: I. Gov't. School Health Comm. Condos
II. Residential Rural Agricultural Parks

Element	Severity	Item #1	Item #2	Item #3	Item #4	Item #5	Item #6	Item #7	Remarks
A	M	0413G	0501X	0802AC					
B	M	0208G	0302G	0501G					
C									
D									
E									
F									
G									
H									
I									
J									
K									
L									

Remarks:

Wilson Okamoto Associates, Inc.

Hecker Design, Ltd.

☐ ARCHITECTURAL
☐ STRUCTURAL
☐ CIVIL
☐ PLANNING

WILSON OKAMOTO & ASSOCIATES, INC.
ENGINEERS • PLANNERS

COMPUTED BY _____
CHECKED BY _____
DATE MAR 18 1998

PROJECT _____

SHEET NO. ___ OF ___ SHEET

MAUKA

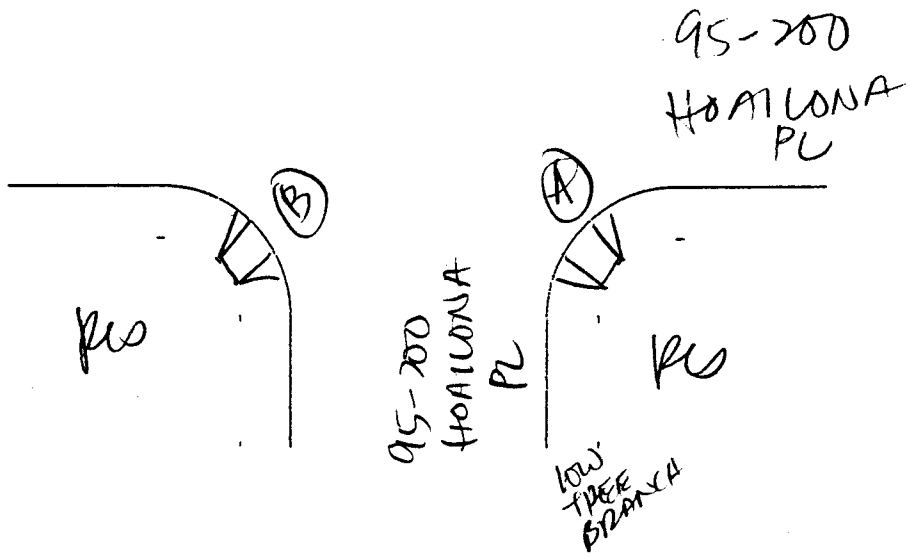

Intersection:

Element	a (ft-in)	b (ft-in)	c (ft-in)	d (ft-in)	e (ft-in)	f (ft-in)	g (ft-in)	h (ft-in)	i (%)	j (%)	k (%)	l (%)	m (%)	n (%)	o (%)	p (%)	q (%)	r (%)	s (%)	t (in.)	u (in.)	v (in.)	w (in.)
A																						1/4	
B												8.0		10.3									
C																							
D																							
E																							
F																							
G																							
H																							
I																							
J																							

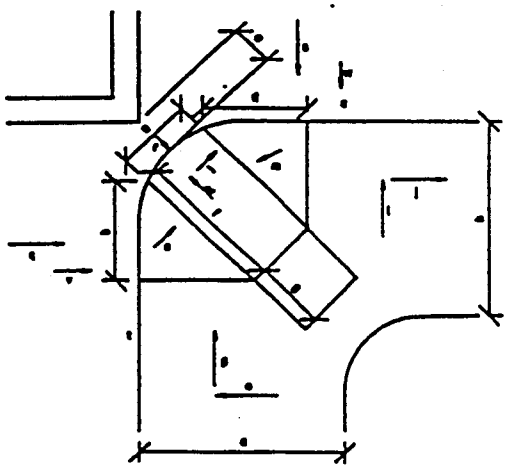

ADA Curb Ramp Recommendations Form

95-200 HOAILONA PL | 95-1020 HOAILONA ST

Cross streets:
Intersection # : 9C0923
Date: 3/18/98

Bus Stop?: Yes No
Surveyor: ATHY
Location Priority: I. Gov II. School Health Comm. Condos
II. Residential Rural Agricultural Parks

Element	Severity	Item #1	Item #2	Item #3	Item #4	Item #5	Item #6	Item #7	Remarks
A									OKAY
B	M1	0408G	0501X						
C	M1	0207G	0501K						
D	M1	0208G	0303G	0501G	0408G				
E									
F									
G									
H									
I									
J									
K									
L									

Remarks:

Wilson Okamoto Associates, Inc. Hecker Design, Ltd.

☐ ARCHITECTURAL
☐ STRUCTURAL
☐ CIVIL
☐ PLANNING

WILSON OKAMOTO & ASSOCIATES, INC.
ENGINEERS • PLANNERS

COMPUTED BY _____
CHECKED BY _____
DATE MAR 18 19 98

PROJECT _____

SHEET NO. ___ OF ___ SHEET

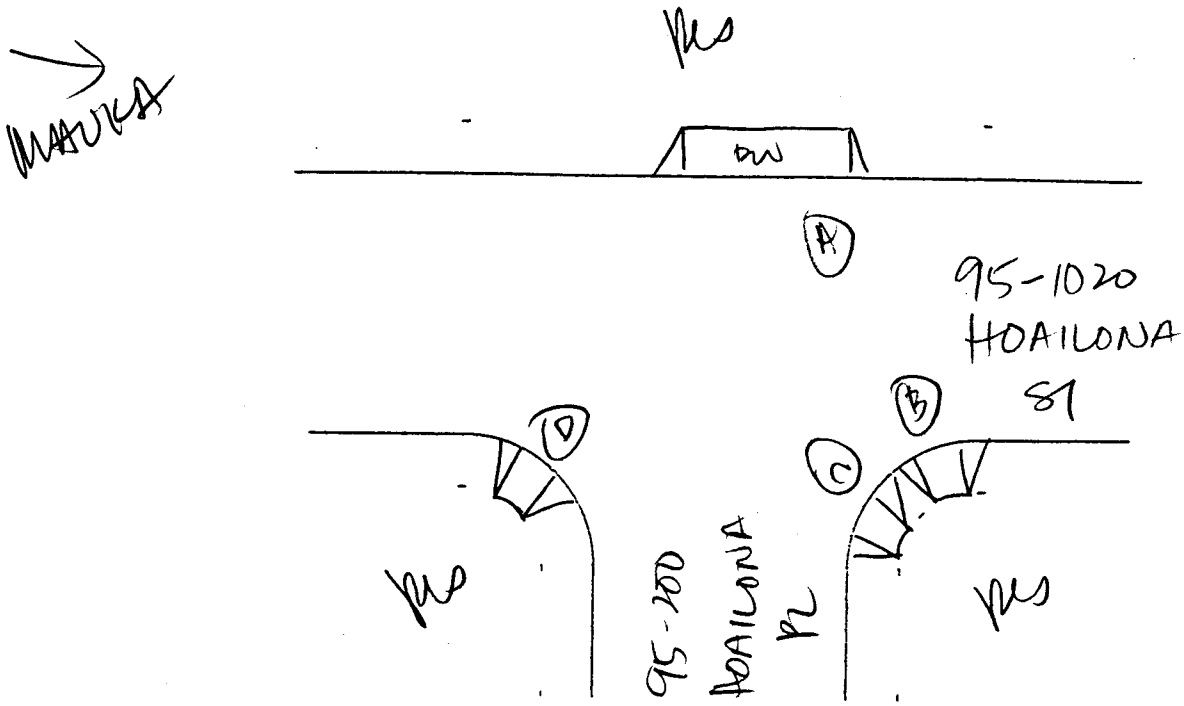

Intersection:

Element	a (ft-in)	b (ft-in)	c (ft-in)	d (ft-in)	e (ft-in)	f (ft-in)	g (ft-in)	h (ft-in)	i (%)	j (%)	k (%)	l (%)	m (%)	n (%)	o (%)	p (%)	q (%)	r (%)	s (%)	t (in.)	u (in.)	v (in.)	w (in.)
A																							
B																		7.4					
C												2.6											
D												7.9	10.7					5.7					
E																							
F																							
G																							
H																							
I																							
J																							

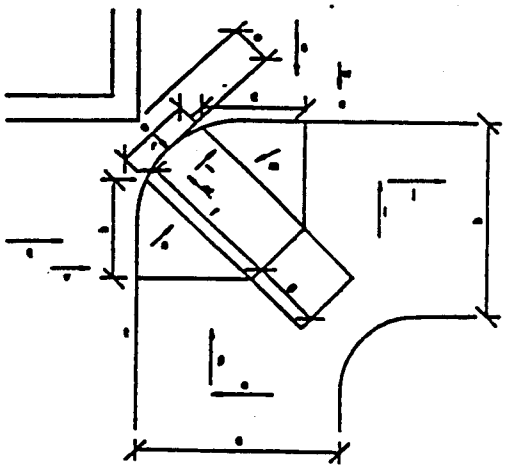

ADA Curb Ramp Recommendations Form

Cross streets: 95-1080 AELIKE St | 95-1050 HOAILONA St
Intersection # : 960924
Date: 3/18/98
Bus Stop?: Yes No
Surveyor: CATHY
Location Priority: I. Gov'tl School Health Comm. Condos
II. Residential Rural Agricultural Parks

Element	Severity	Item #1	Item #2	Item #3	Item #4	Item #5	Item #6	Item #7	Remarks
A	MI	0208G	0413G	0501X					
B	MI	0208G	0302G	0501G					
C	MI	0208G	0501X						
D									OKAY
E									
F									
G									
H									
I									
J									
K									
L									

Remarks:

Wilson Okamoto Associates, Inc.

Hecker Design, Ltd.

☐ ARCHITECTURAL
☐ STRUCTURAL
☐ CIVIL
☐ PLANNING

WILSON OKAMOTO & ASSOCIATES, INC.
ENGINEERS • PLANNERS

COMPUTED BY _____
CHECKED BY _____
DATE MAR 18 19 98

PROJECT _____
SHEET NO. ___ OF ___ SHEET

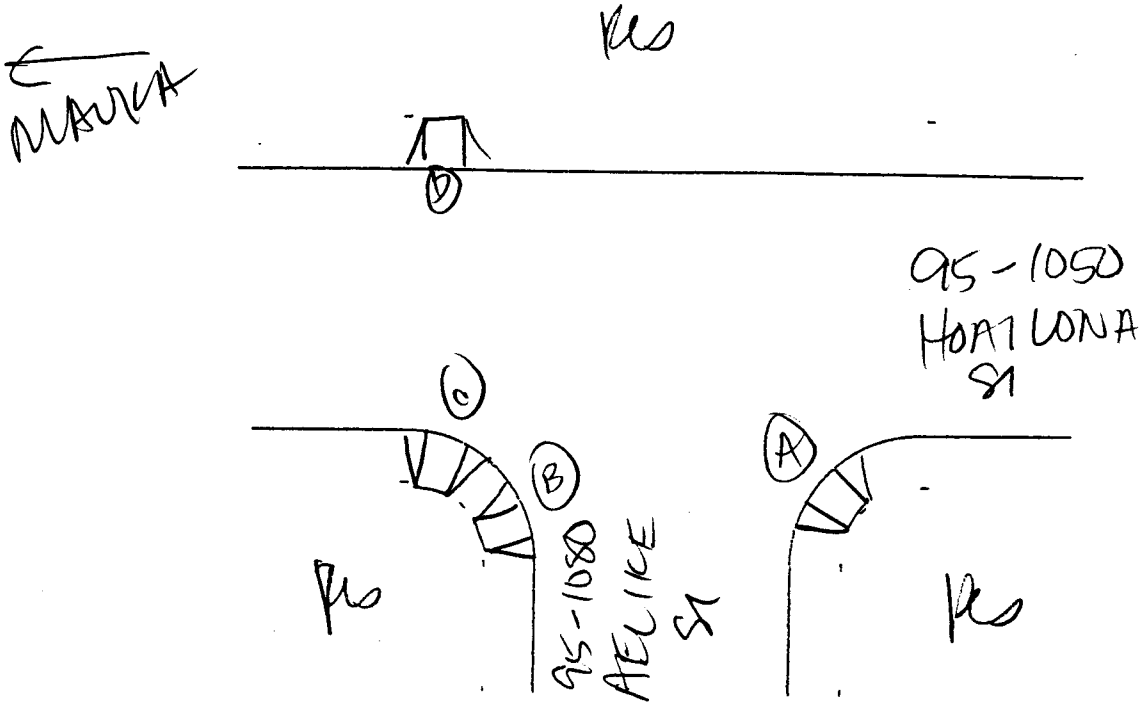

Intersection:

Element	a (ft-in)	b (ft-in)	c (ft-in)	d (ft-in)	e (ft-in)	f (ft-in)	g (ft-in)	h (ft-in)	i (%)	j (%)	k (%)	l (%)	m (%)	n (%)	o (%)	p (%)	q (%)	r (%)	s (%)	t (in.)	u (in.)	v (in.)	w (in.)
A												5.9										14	
B												6.8		9.7									
C												6.5											
D																							
E																							
F																							
G																							
H																							
I																							
J																							

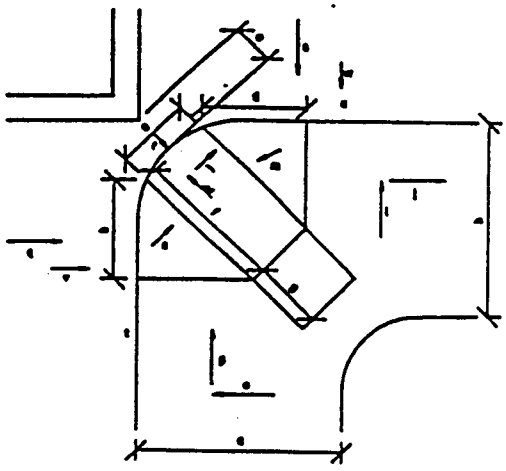

ADA Curb Ramp Recommendations Form

Cross streets: 95-200 AELIKE PL / 95-1040 AELIKE ST
Intersection # : 9C0925
Date: 3/18/98
Bus Stop?: Yes (No)
Surveyor: OA/HH
Location Priority: I. Gov'tl School Health Comm. Condos
II. Residential Rural Agricultural Parks

Element	Severity	Item #1	Item #2	Item #3	Item #4	Item #5	Item #6	Item #7	Remarks
A	M1	0207G	0408G	0501X					
B	M1	0408G	0501X						
C	NB	0501X							
D									OKAY
E									
F									
G									
H									
I									
J									
K									
L									

Remarks:

Wilson Okamoto Associates, Inc.

Hecker Design, Ltd.

ARCHITECTURAL
STRUCTURAL
CIVIL
PLANNING

WILSON OKAMOTO & ASSOCIATES, INC.
ENGINEERS • PLANNERS

COMPUTED BY _____
CHECKED BY _____
DATE MAR 18 1998

PROJECT _____

SHEET NO. ___ OF ___ SHEET

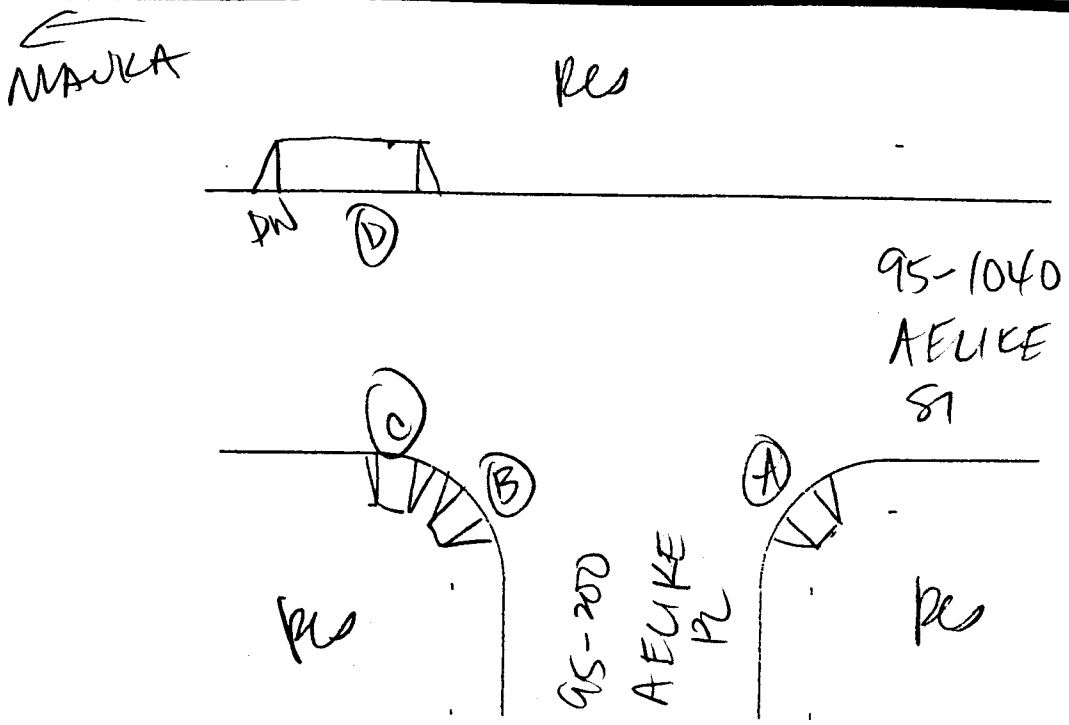

Intersection:																								
Element	a (ft-in)	b (ft-in)	c (ft-in)	d (ft-in)	e (ft-in)	f (ft-in)	g (ft-in)	h (ft-in)	i (%)	j (%)	k (%)	l (%)	m (%)	n (%)	o (%)	p (%)	q (%)	r (%)	s (%)	t (in.)	u (in.)	v (in.)	w (in.)
A												2.8						7.3					
B																		1.0					
C																							
D																							
E																							
F																							
G																							
H																							
I																							
J																							

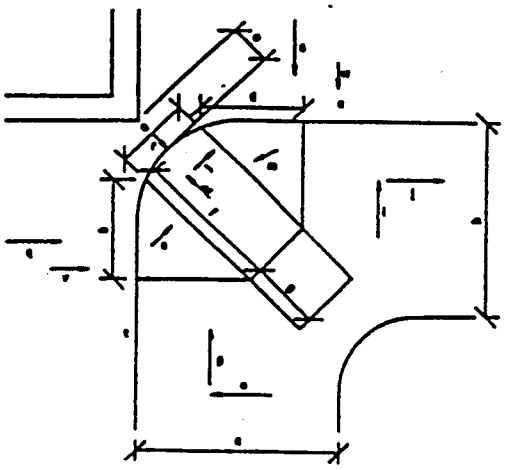

ADA Curb Ramp Recommendations Form

Cross streets: 95-200 ALENALE PL / 95-1010 KAHELE ST
Intersection # : 9 C0924
ate: 3/18/98

Bus Stop?: Yes No
Surveyor: CATHY
Location Priority: I. Gov'tl School Health Comm. Condos
II. Residential Rural Agricultural Parks

Element	Severity	Item #1	Item #2	Item #3	Item #4	Item #5	Item #6	Item #7	Remarks
A									Okay
B	M1	0207G	0501X						
C	M1	0207G	0501X	0408G					
D	M1	0208G	0501X	0408G	0413G				
E									
F									
G									
H									
I									
J									
K									
L									

Remarks:

Wilson Okamoto Associates, Inc.

Hecker Design, Ltd.

☐ ARCHITECTURAL
☐ STRUCTURAL
☐ CIVIL
☐ PLANNING

WILSON OKAMOTO & ASSOCIATES, INC.
ENGINEERS • PLANNERS

COMPUTED BY _____
CHECKED BY _____
DATE MAR 18 1998

PROJECT _____

SHEET NO. ___ OF ___ SHEET

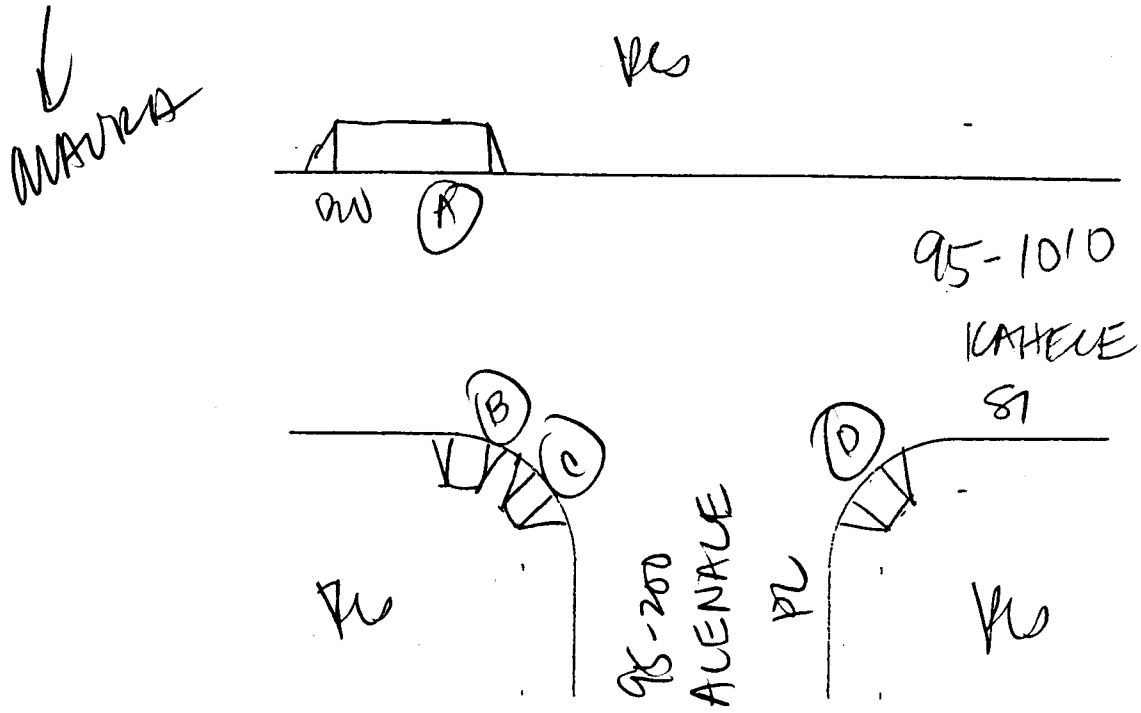

Intersection:

Element	a (ft-in)	b (ft-in)	c (ft-in)	d (ft-in)	e (ft-in)	f (ft-in)	g (ft-in)	h (ft-in)	i (%)	j (%)	k (%)	l (%)	m (%)	n (%)	o (%)	p (%)	q (%)	r (%)	s (%)	t (in.)	u (in.)	v (in.)	w (in.)
A																							
B												2.1											
C												3.0						6.2					
D												4.7						6.7				1/4	
E																							
F																							
G																							
H																							
I																							
J																							

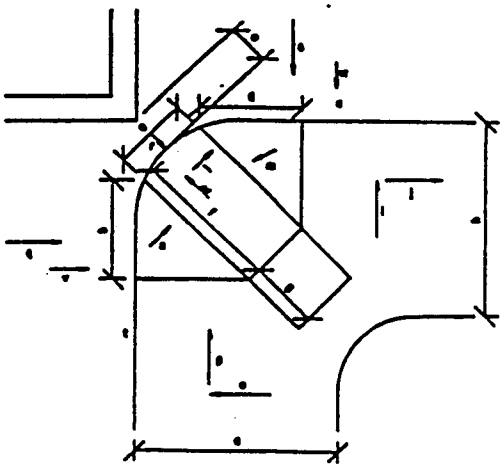

ADA Curb Ramp Recommendations Form

Cross streets: 95-1010 AELIKE ST | 95-1000 KAHELE ST
Intersection #: 960927
Date: 3/18/98
Bus Stop?: Yes No
Surveyor: OATHM
Location Priority: I. Govtl. School Health Comm. Condos
II. Residential Rural Agricultural Parks

Element	Severity	Item #1	Item #2	Item #3	Item #4	Item #5	Item #6	Item #7	Remarks
A									OKAY
B	BH	0410R	0501X						
C	M1	0207G	0501X	0408G					
D	M1	0207G	0501X	0408G					
E									
F									
G									
H									
I									
J									
K									
L									

Remarks:

Wilson Okamoto Associates, Inc.

Hecker Design, Ltd.

☐ ARCHITECTURAL
☐ STRUCTURAL
☐ CIVIL
☐ PLANNING

WILSON OKAMOTO & ASSOCIATES, INC.
ENGINEERS • PLANNERS

COMPUTED BY _____
CHECKED BY _____
DATE MAR 18 19 98

PROJECT _____

SHEET NO. ___ OF ___ SHEET

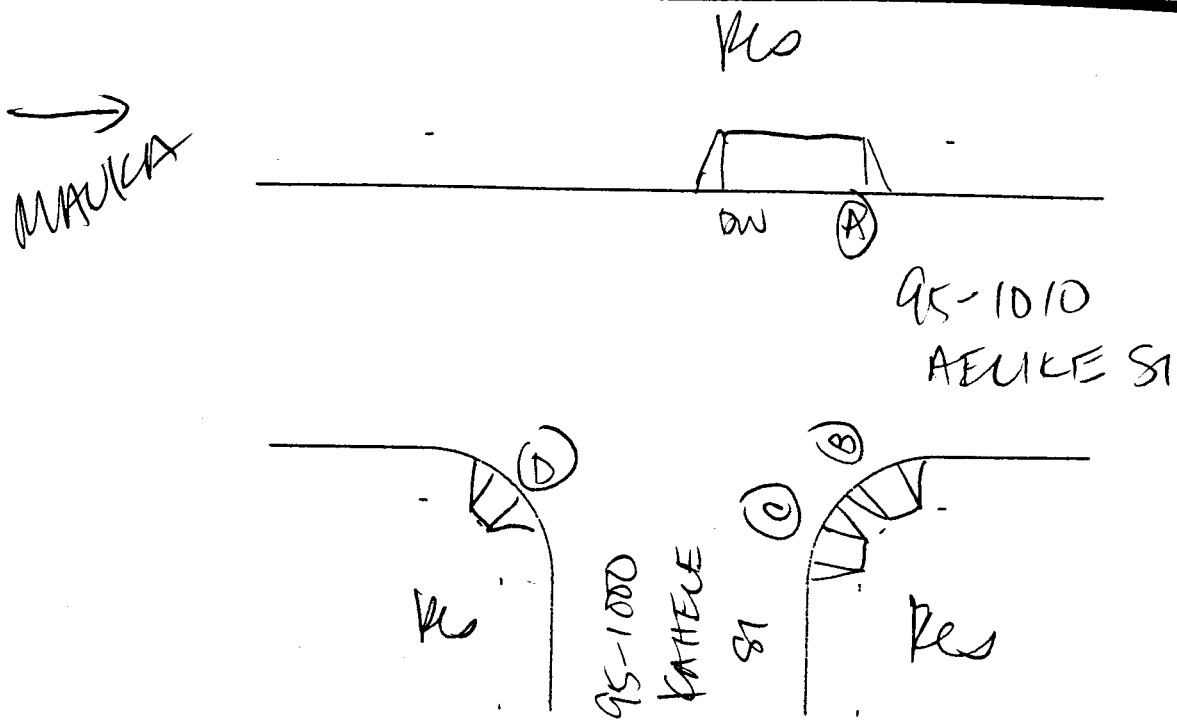

Intersection:

Element	a (ft-in)	b (ft-in)	c (ft-in)	d (ft-in)	e (ft-in)	f (ft-in)	g (ft-in)	h (ft-in)	i (%)	j (%)	k (%)	l (%)	m (%)	n (%)	o (%)	p (%)	q (%)	r (%)	s (%)	t (in.)	u (in.)	v (in.)	w (in.)
A																							
B																							
C																		10.4					
D												2.1						5.3					
E												2.1						6.3					
F																							
G																							
H																							
I																							
J																							

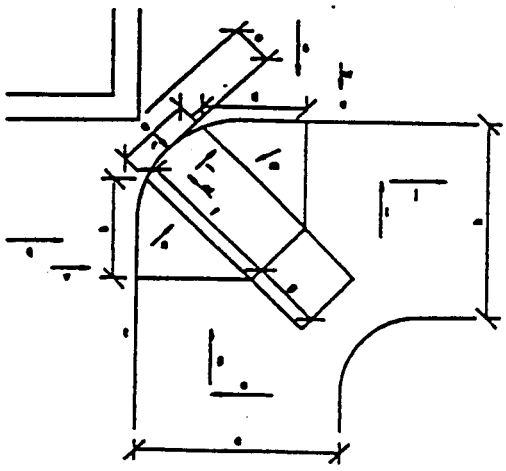

ADA Curb Ramp Recommendations Form

Cross streets: 95-1000 AELIKE ST / 95-1050 MAKAIKAI ST
Intersection # : 9 C09228
Date: 3/18/98
Bus Stop?: Yes (No)
Surveyor: CATHY
Location Priority: I. Gov'tl. (School) Health Comm. Condos
II. Residential Rural Agricultural Parks

Element	Severity	Item #1	Item #2	Item #3	Item #4	Item #5	Item #6	Item #7	Remarks
A	M1	0707G	0408G	0501G	0601G				J= 2.1 P= 2.2
B	M1	0202G	0302G	0408G	0501G				J= 1.7 P= 0.9
C	P3H	0302G	0409R	0501G					J= 0.9 P= 0.9
D	M1	0303G	0408G	0501G					J= 1.0 P= 0.5
E									
F									
G									
H									
I									
J									
K									
L									

Remarks:

Wilson Okamoto Associates, Inc.

Hecker Design, Ltd.

☐ ARCHITECTURAL
☐ STRUCTURAL
☐ CIVIL
☐ PLANNING

WILSON OKAMOTO & ASSOCIATES, INC.
ENGINEERS • PLANNERS

COMPUTED BY _____
CHECKED BY _____
DATE MAR 14 19 98

PROJECT _____

SHEET NO. ___ OF ___ SHEET

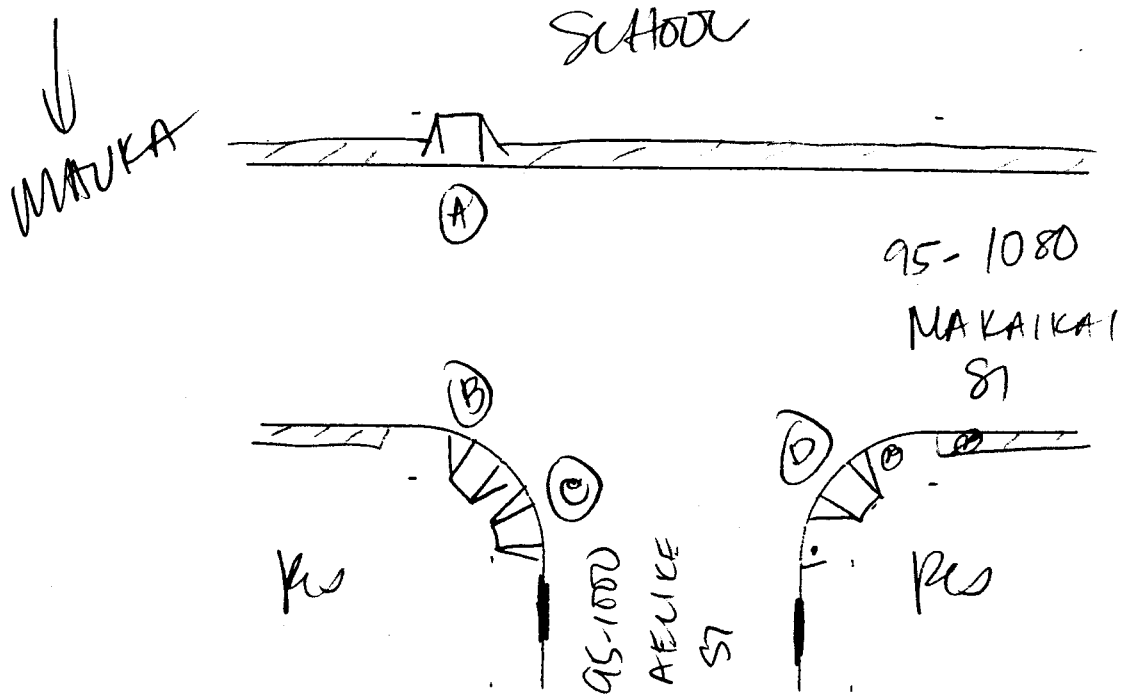

Intersection:

Element	a (ft-in)	b (ft-in)	c (ft-in)	d (ft-in)	e (ft-in)	f (ft-in)	g (ft-in)	h (ft-in)	i (%)	j (%)	k (%)	l (%)	m (%)	n (%)	o (%)	p (%)	q (%)	r (%)	s (%)	t (in.)	u (in.)	v (in.)	w (in.)
A	8	6-3	2-7	6	—	8	0	8	2.9	-2.1	7.4	-2.5	6.6	8.0	0.7	-2.2	4.0	8.0	—	6 1/4	6	0	—
B	8+	4.5	3.1	5.2	—	8+	0	8+	4.0	-1.7	8.7	+0.3	8.5	5.1	2.8	0.9	2.4	7.1	—	5 3/4	7	0	—
C	8+	4.7	3.4	5	—	8+	0	8+	2.8	0.9	8.2	1.4	7.0	9.5	2.7	0.9	3.5	9.4	—	5 1/2	5 3/4	0	—
D	8+	4.7	3.1	5.2	—	8+	0	8+	2.0	1.0	7.3	0.0	8.4	10.0	1.4	0.5	4.5	6.2	—	6 1/4	6 1/4	0	—
E																							
F																							
G																							
H																							
I																							
J																							

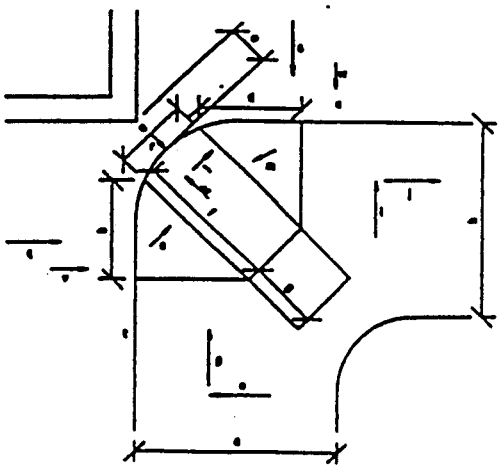

ADA Curb Ramp Recommendations Form

Cross streets: 95-1110 UKUWAI ST / 95-1000 MAKAIKAI ST
Intersection #: 9C0929
Date: 3/18/98
Bus Stop?: Yes (No)
Surveyor: CATHY
Location Priority: I. Gov'tl. School Health Comm. (Condos)
II. Residential Rural Agricultural Parks

Element	Severity	Item #1	Item #2	Item #3	Item #4	Item #5	Item #6	Item #7	Remarks
A	M1	0202G	0207G	0303G	0408G	0501G			J=0.4 P=0.4
B	M1	0302G	0408G	0501G	0402K				J=1.9 P=4.0
C	M1	0207G	0501X	0402K					J=1.3 P=3.2
D									
E									
F									
G									
H									
I									
J									
K									
L									

Remarks:

Wilson Okamoto Associates, Inc.

Hecker Design, Ltd.

☐ ARCHITECTURAL
☐ STRUCTURAL
☐ CIVIL
☐ PLANNING

WILSON OKAMOTO & ASSOCIATES, INC.
ENGINEERS • PLANNERS

COMPUTED BY _____
CHECKED BY _____
DATE MAR 18 1998

PROJECT _____

SHEET NO. ___ OF ___ SHEET

PARK & RIDE

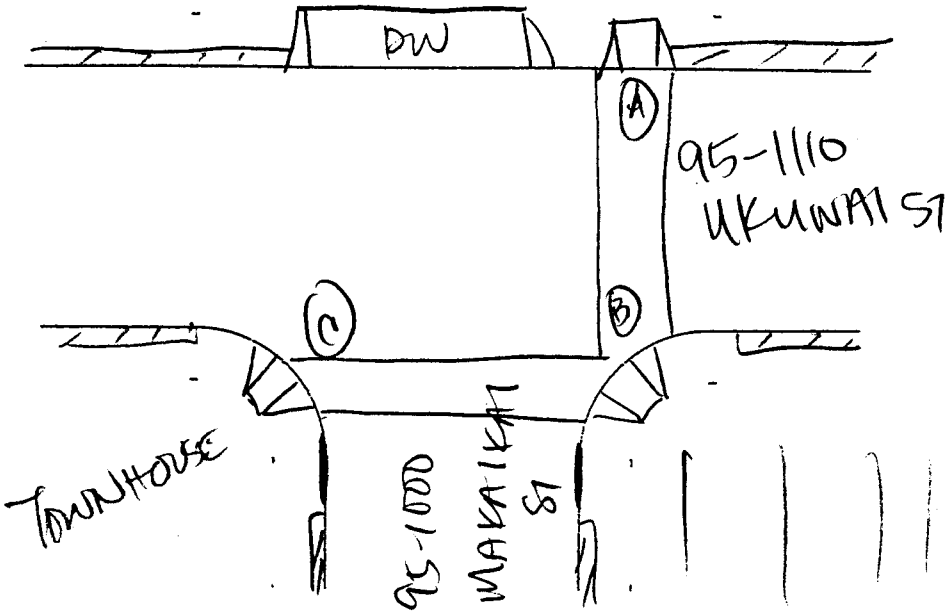

Intersection:

Element	a (ft-in)	b (ft-in)	c (ft-in)	d (ft-in)	e (ft-in)	f (ft-in)	g (ft-in)	h (ft-in)	i (%)	j (%)	k (%)	l (%)	m (%)	n (%)	o (%)	p (%)	q (%)	r (%)	s (%)	t (in.)	u (in.)	v (in.)	w (in.)
A	8	3-10	3-1	4-6	—	8	0	8	3.8	-0.4	8.6	-3.3	11.2	4.0	2.9	0.4	1.0	5.9	—	5½	5½	0	—
B	8+	4	3-1	3-11	<4	8+	0	8+	4.0	1.9	7.8	-0.7	6.2	9.5	1.1	4.0	-2.6	5.3	-0.4	5½	6	0	0
C	8+	4-2	3	3-9	<4	8+	0	8+	2.5	-1.3	1.3	2.0	5.3	8.5	2.3	3.2	1.9	4.4	—	5¾	6¾	0	—
D																							
E																							
F																							
G																							
H																							
I																							
J																							

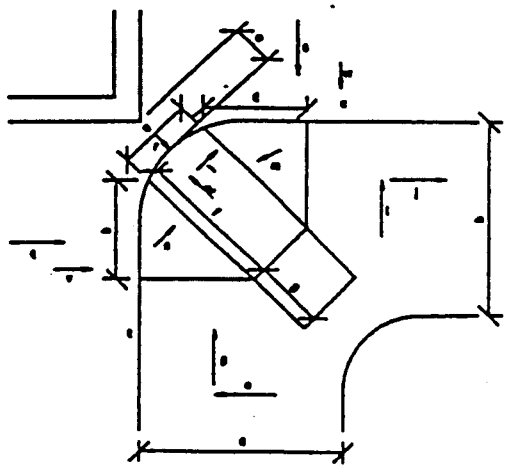

B C e1-4+

ADA Curb Ramp Recommendations Form

Cross streets: 95-1000 AINAMAKUA DR / 95-1050 MAKAI KAI ST
Intersection #: 910930
Date: 3/18/98
Bus Stop?: Yes No
Surveyor: Cathy
Location Priority: I. Gov't. School Health Comm. Condos
II. Residential Rural Agricultural Parks

Element	Severity	Item #1	Item #2	Item #3	Item #4	Item #5	Item #6	Item #7	Remarks
A	M1	0202G	0207G	0303G	0501G				J= 1.0 P= 4.1
B	PSH	0304AJ							J= 4.1 P= 1.2
C	PSH	0304AJ	0408G	0417G	0402K				J= 6.8 P= 2.5
D	M1	0207G	0303G	0417G	0501G	0402K			J= 4.1 P= 1.2
E	M1	0203G	0303G	0417G	0501G	0601G	1005G	1001G	J= 6.1 P= 0.1
F	PSH	0304AJ							J= 0.1
G									
H									
I									
J									
K									
L									

Remarks:

Wilson Okamoto Associates, Inc.

Hecker Design, Ltd.

☐ ARCHITECTURAL
☐ STRUCTURAL
☐ CIVIL
☐ PLANNING

WILSON OKAMOTO & ASSOCIATES, INC.
ENGINEERS • PLANNERS

COMPUTED BY _____
CHECKED BY _____
DATE MAR 19 19 98

PROJECT _____

SHEET NO. ___ OF ___ SHEET

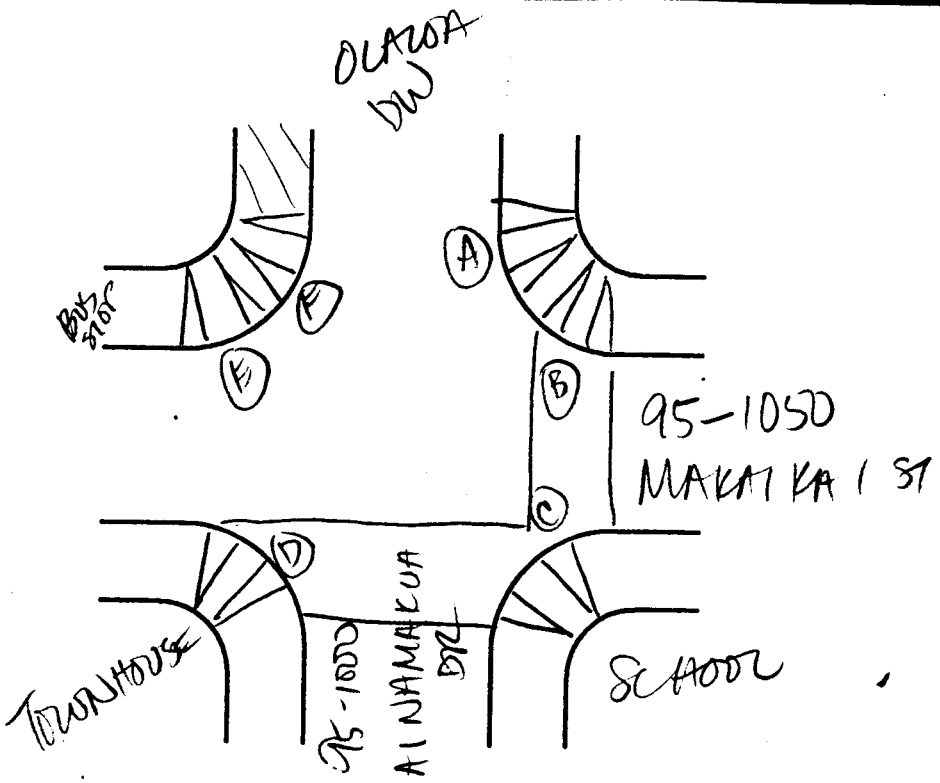

Intersection:

Element	a (ft-in)	b (ft-in)	c (ft-in)	d (ft-in)	e (ft-in)	f (ft-in)	g (ft-in)	h (ft-in)	i (%)	j (%)	k (%)	l (%)	m (%)	n (%)	o (%)	p (%)	q (%)	r (%)	s (%)	t (in.)	u (in.)	v (in.)	w (in.)
A	8	4-5	3-8	4-8	—	8	0	8	4.1	1.0	9.3	2.5	1.7	1.2	1.4	4.1	-1.5	1.7	—	5 1/4	5 1/2	0	—
B	8	4-4	3-3	4-2	—	8	0	8	1.4	4.1	10.8	0.8	4.9	2.6	3.8	1.2	4.2	2.2	—	5 1/2	5 1/4	0	—
C	8+	5-11	5-2	5-10	<4	8+	0	8+	1.6	-6.8	6.3	-3.4	13.8	3.2	4.0	-2.5	-1.1	6.7	6.0	5 1/2	5 3/4	0	0
D	8	3-11	3-1	4	<4	8	0	8	0.6	-4.1	6.8	-3.4	10.0	5.2	3.8	-1.2	0.9	4.3	5.4	5 1/4	5 1/2	0	0
E	8	4-7	2-10	4	—	8	0	8	6.4	6.1	10.8	0.6	6.9	11.5	2.7	0.1	5.9	3.1	—	5 1/2	5 1/2	0	—
F	8	4-8	3-5	4-7	—	8	0	8	2.7	0.1	10.0	3.7	10.7	13.8	—	—	2.4	4.5	—	5 3/4	5 1/2	0	—
G																							
H																							
I																							
J																							

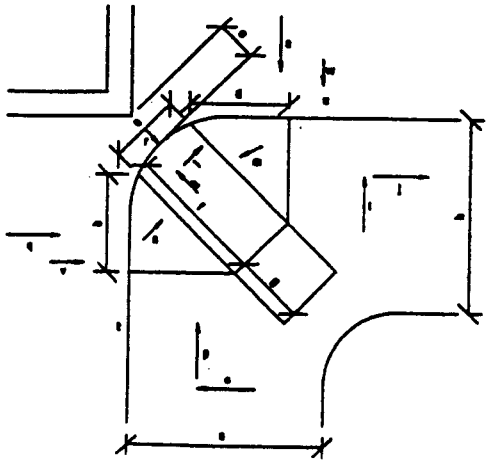

(C) (D) el = 47

ADA Curb Ramp Recommendations Form

95-1090

Cross streets: AINAMAKUA DR | 95-1910 MEHEULA PKWY
Intersection # : 960931
Date: 3/18/98
Bus Stop?: Yes No
Surveyor: CATHY
Location Priority: I. Gov'tl. School Health Comm. Condos
II. Residential Rural Agricultural Parks

Element	Severity	Item #1	Item #2	Item #3	Item #4	Item #5	Item #6	Item #7	Remarks
A	P3H	0303G	0408G	0415S	0601G	1004G			J= 0.2 P= 2.3
B	M1	0202G	0303G	0408G					J= 2.2 P= 3.5
C	M1	0207G	0408G						J= 0.8 P= 1.7
D	M1	0303G	0408G	0417G					J= 3.4 P= 2.7
E									
F									
G									
H									
I									
J									
K									
L									

Remarks:

Wilson Okamoto Associates, Inc.

Hecker Design, Ltd.

☐ ARCHITECTURAL
☐ STRUCTURAL
☐ CIVIL
☐ PLANNING

WILSON OKAMOTO & ASSOCIATES, INC.
ENGINEERS • PLANNERS

COMPUTED BY _____
CHECKED BY _____
DATE MAR 18 19 98

PROJECT _____

SHEET NO. ___ OF ___ SHEET

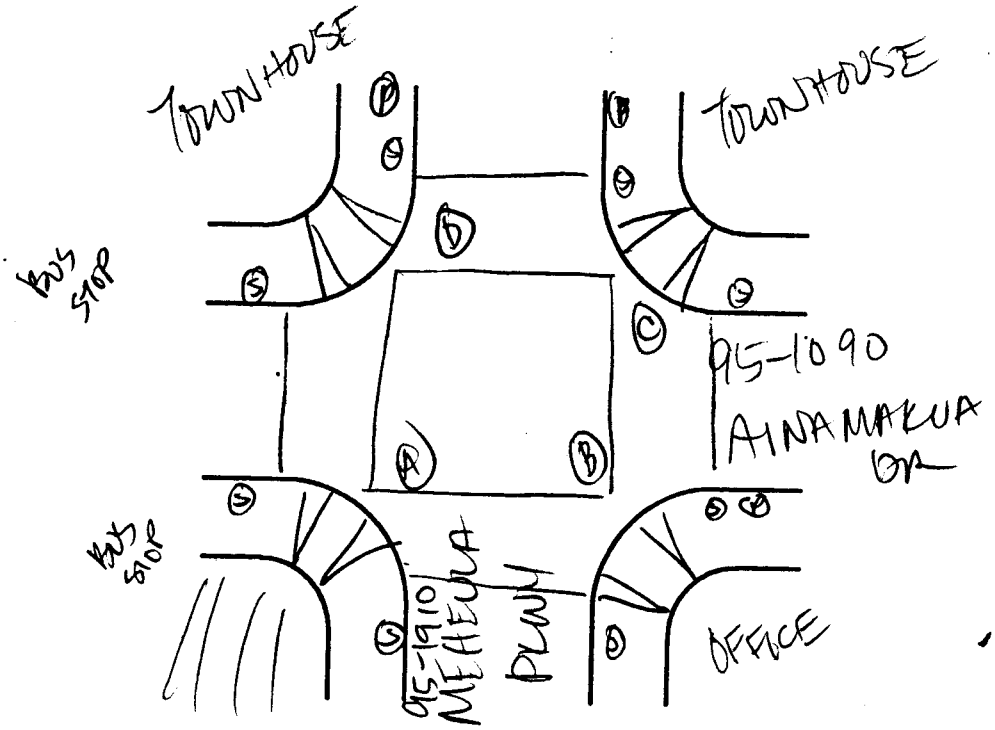

Intersection:

Element	a (ft-in)	b (ft-in)	c (ft-in)	d (ft-in)	e (ft-in)	f (ft-in)	g (ft-in)	h (ft-in)	i (%)	j (%)	k (%)	l (%)	m (%)	n (%)	o (%)	p (%)	q (%)	r (%)	s (%)	t (in.)	u (in.)	v (in.)	w (in.)
A	8+	4-3	2-8	4	4	9-9	4+	8+	2.0	-0.2	6.1	0.0	7.9	10.4	1.1	2.3	0.9	5.6	0.3	5½	5½	-1/4	-1
B	8+	4-1	3	3-10	4	9	4+	8+	3.4	2.2	8.5	-0.2	6.6	10.7	0.7	3.5	2.3	1.5	0.7	5½	5¾	0	0
C	8+	3-10	3-2	3-10	4	9-10	4+	8+	-0.1	-0.8	4.7	2.0	6.4	5.5	3.3	1.7	3.7	6.3	2.8	5½	5¾	0	0
D	8+	3-10	3-1	3-11	4	9-6	4+	8+	-0.2	-3.6	7.6	0.6	10.2	3.7	3.4	-2.7	0.5	7.4	6.4	6½	6¼	0	0
E																							
F																							
G																							
H																							
I																							
J																							

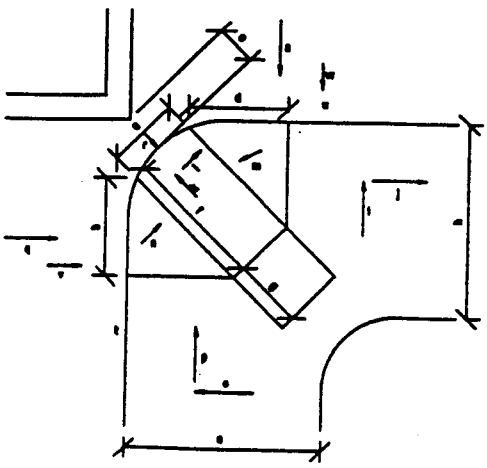

ADA Curb Ramp Recommendations Form

Cross streets: AINAMAKUA DR | UKUWAI ST
Intersection #: 9C0932
Date: 3/18/98
Bus Stop?: Yes (No)
Surveyor: CATHY
Location Priority: I. Gov'tl. School Health Comm. (Condos)
II. Residential Rural Agricultural Parks

Element	Severity	Item #1	Item #2	Item #3	Item #4	Item #5	Item #6	Item #7	Remarks
A	M1	0202G	0207G	0302G	0401G	0501G			J= 2.4 p= 1.9
B									OKAY J=2.0
C	B1F	0204AK							J= 2.4 p= 0.5
D									OKAY J=2.0
E	M1	0402K	0408G	0501X					J= 0.9 p= 4.3
F	M1	0402K	0303G	0408G	0501G				J= 1.9 p= 3.2
G									
H									
I									
J									
K									
L									

Remarks:

Wilson Okamoto Associates, Inc.

Hecker Design, Ltd.

☐ ARCHITECTURAL
☐ STRUCTURAL
☐ CIVIL
☐ PLANNING

WILSON OKAMOTO & ASSOCIATES, INC.
ENGINEERS • PLANNERS

COMPUTED BY _____
CHECKED BY _____
DATE MAR 18 1998

PROJECT _____

SHEET NO. ___ OF ___ SHEET

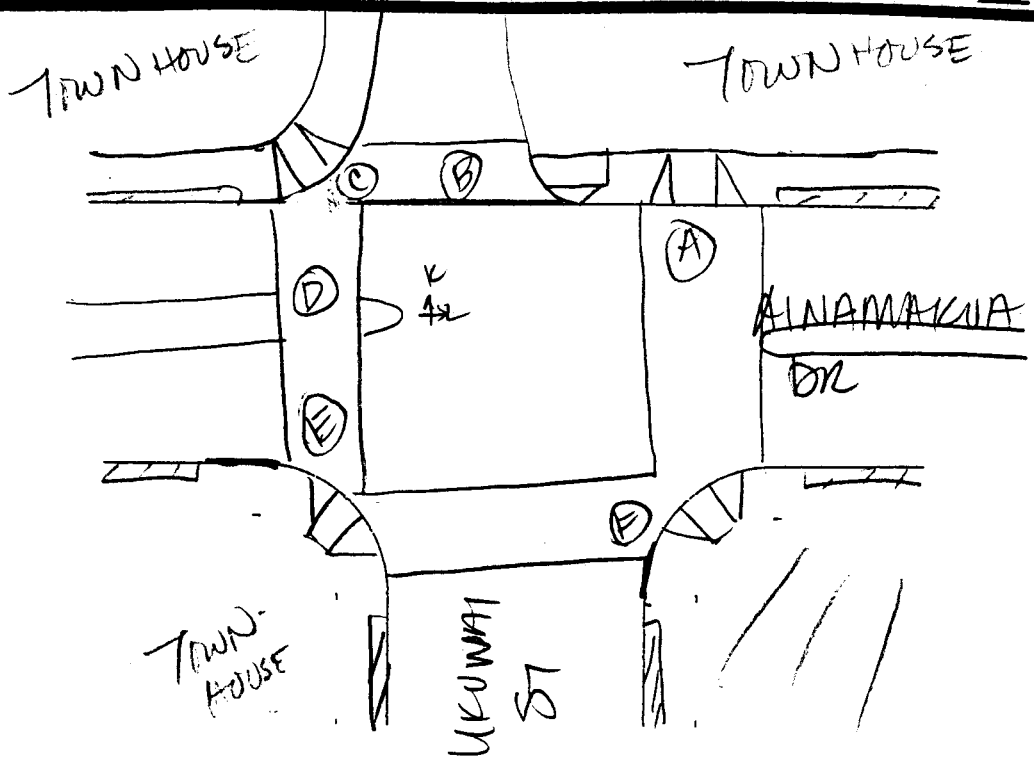

Intersection:

Element	a (ft-in)	b (ft-in)	c (ft-in)	d (ft-in)	e (ft-in)	f (ft-in)	g (ft-in)	h (ft-in)	i (%)	j (%)	k (%)	l (%)	m (%)	n (%)	o (%)	p (%)	q (%)	r (%)	s (%)	t (in.)	u (in.)	v (in.)	w (in.)
A	8	4.5	2-10	3-11	—	8	0	8	2.9	-2.4	9.8	-2.8	9.9	8.9	2.9	-1.9	3.3	3.5	—	6 1/4	6 1/2	0	—
B	—	—	3-1	—	—	7-6	4+	—	—	—	3.4	-2.2	—	—	—	—	2.1	—	—	6	5 1/4	0	—
C	3-10	5-11	6-1	4-9	4+	3-6	0	7	0.9	-2.6	14.4	-1.8	12.3	8.3	2.6	-0.5	-1.9	—	0.2	5 1/2	5 1/2	0	0
D	—	—	—	—	—	—	—	—	—	—	0.9	1.2	—	—	—	—	—	—	—	—	—	—	—
E	8	4.2	3-4	3-6	<4	8	0	8	0.9	-0.9	7.1	0.3	6.8	7.7	2.2	4.3	0.3	7.7	0.8	6	5 3/4	0	0
F	8	3.9	3.8	3-7	<4	8	0	8	5.8	1.9	6.8	1.2	5.4	11.4	1.0	3.2	1.5	5.6	-1.9	6	5 1/2	0	0
G																							
H																							
I																							
J																							

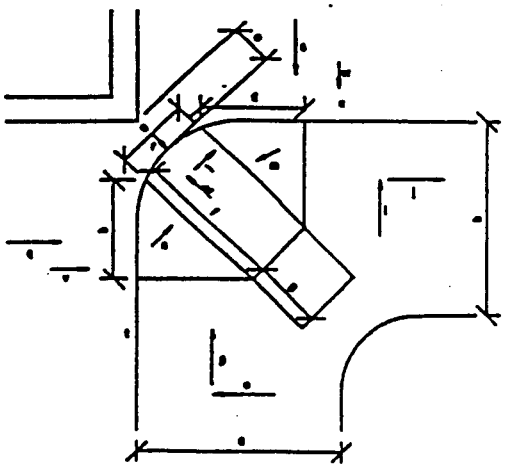

(E) (F) el=4+

ADA Curb Ramp Recommendations Form

Cross streets: 98-1200 KAHAPILI ST / 98-1140 KAONOHI ST
Intersection # : 9C0933
Date: 3/18/98
Bus Stop?: Yes (No)
Surveyor: OTHY
Location Priority: I. Gov'tl. School Health Comm. Condos
II. Residential Rural Agricultural Parks

Element	Severity	Item #1	Item #2	Item #3	Item #4	Item #5	Item #6	Item #7	Remarks
A	BA	0101G (1)							
B	BA	0101F							J = B.5
C									
D									
E									
F									
G									
H									
I									
J									
K									
L									

Remarks: (1) NO RAMP TO CROSS TO OTHER SIDE TOO STEEP

Wilson Okamoto Associates, Inc.

Hecker Design, Ltd.

☐ ARCHITECTURAL
☐ STRUCTURAL
☐ CIVIL
☐ PLANNING

WILSON OKAMOTO & ASSOCIATES, INC.
ENGINEERS • PLANNERS

COMPUTED BY _____
CHECKED BY _____
DATE MAR 18 19 98

a009377

PROJECT _____

SHEET NO. ___ OF ___ SHEET

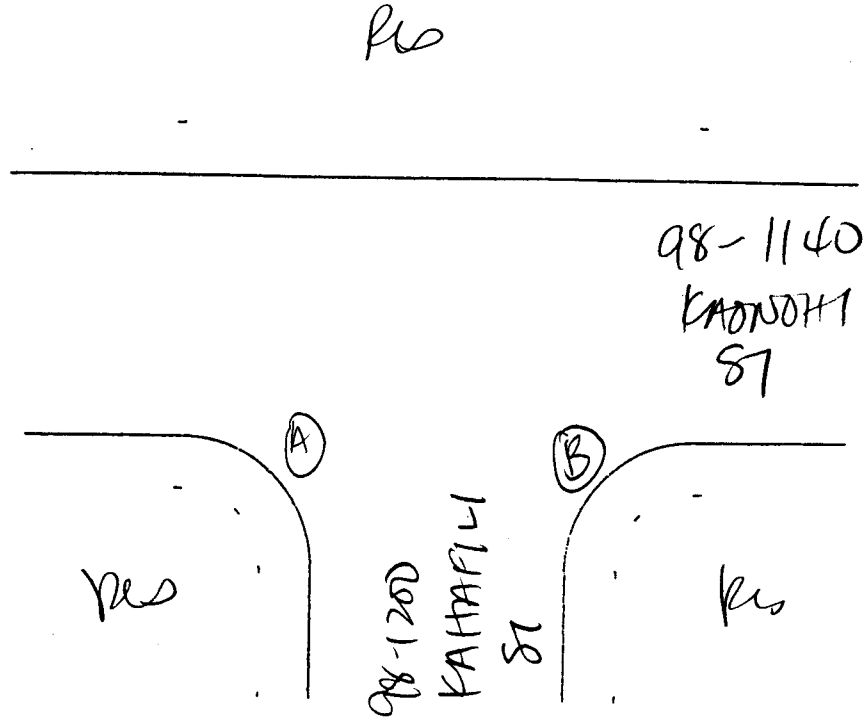

Intersection:

Element	a (ft-in)	b (ft-in)	c (ft-in)	d (ft-in)	e (ft-in)	f (ft-in)	g (ft-in)	h (ft-in)	i (%)	j (%)	k (%)	l (%)	m (%)	n (%)	o (%)	p (%)	q (%)	r (%)	s (%)	t (in.)	u (in.)	v (in.)	w (in.)
A																							
B										13.5												1 1/2	
C																							
D																							
E																							
F																							
G																							
H																							
I																							
J																							

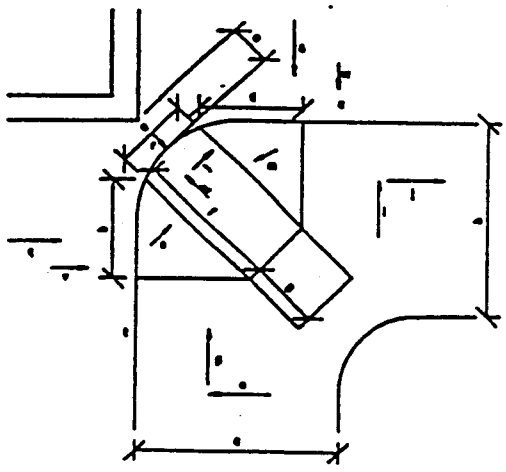

ADA Curb Ramp Recommendations Form

Cross streets: 95-1590 AINA MAKOA DR / 95-1040 HOOKANAHE ST
Intersection # : 960934
Date: 3/19/98
Bus Stop?: Yes No
Surveyor: CATHY
Location Priority: I. Gov'tl School Health Comm. Condos
II. Residential Rural Agricultural Parks

Element	Severity	Item #1	Item #2	Item #3	Item #4	Item #5	~~Item #6~~	Item #7	Remarks
A									OKAY
B	M1	0408G	0501X						
C	PSH	0207G	0302G	0501G	0410R				
D									
E									
F									
G									
H									
I									
J									
K									
L									

Remarks:

Wilson Okamoto Associates, Inc.

Hecker Design, Ltd.

☐ ARCHITECTURAL
☐ STRUCTURAL
☐ CIVIL
☐ PLANNING

WILSON OKAMOTO & ASSOCIATES, INC.
ENGINEERS • PLANNERS

COMPUTED BY _____
CHECKED BY _____
DATE MAR 19 19 98

PROJECT _____

SHEET NO. ___ OF ___ SHEET

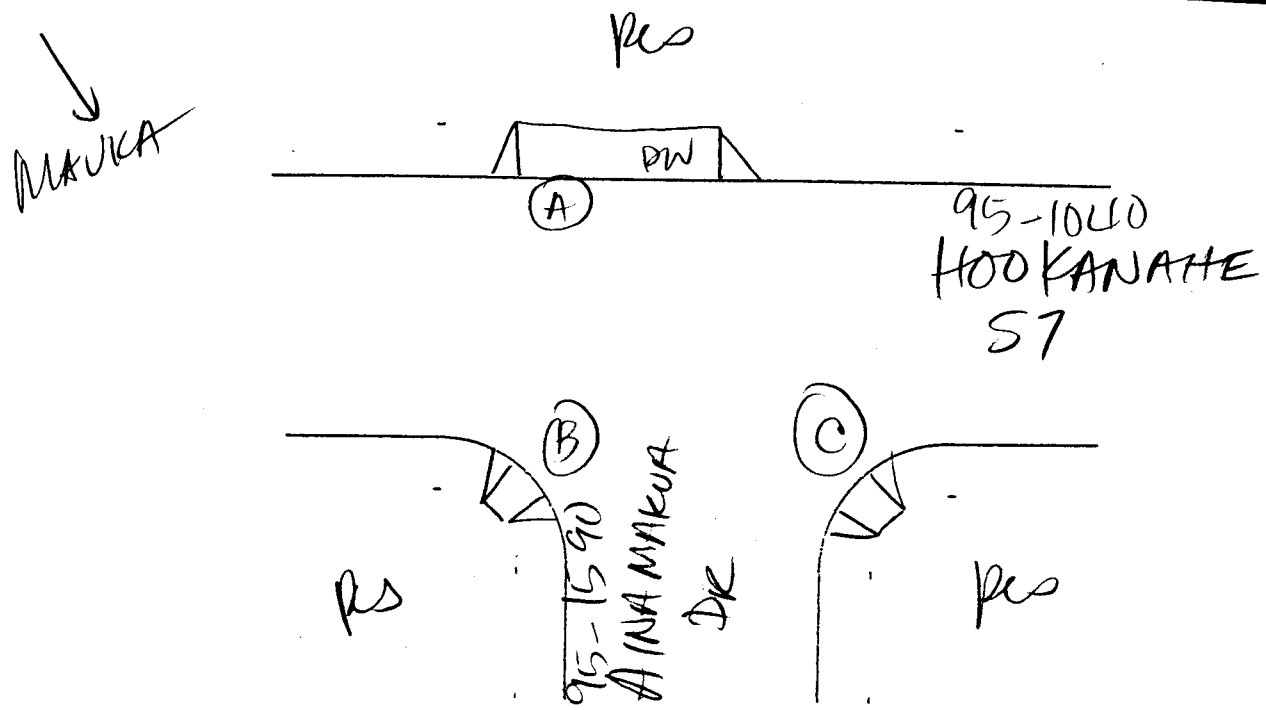

Intersection:

Element	a (ft-in)	b (ft-in)	c (ft-in)	d (ft-in)	e (ft-in)	f (ft-in)	g (ft-in)	h (ft-in)	i (%)	j (%)	k (%)	l (%)	m (%)	n (%)	o (%)	p (%)	q (%)	r (%)	s (%)	t (in.)	u (in.)	v (in.)	w (in.)
A																							
B																		7.4					
C												2.2		8.7				10.4					
D																							
E																							
F																							
G																							
H																							
I																							
J																							

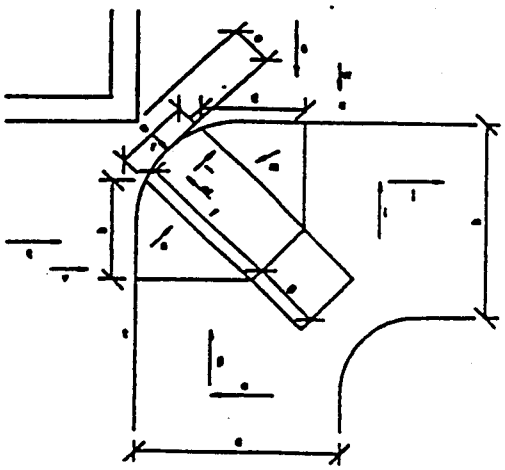

ADA Curb Ramp Recommendations Form

95-1570 AINA MAKUA DR / 95-1020 KA NAE ST

Cross streets:
Intersection # : 9C0935
Date: 3/19/98

Bus Stop?: Yes No
Surveyor: CATHY
Location Priority: I. Gov'tl. School Health Comm. Condos
II. Residential Rural Agricultural Parks

Element	Severity	Item #1	Item #2	Item #3	Item #4	Item #5	Item #6	Item #7	Remarks
A	MI	0202G	0207G	0303G	0501G	0408G			
B	PSH	0409R	0501X						
C	PSH	0202G	0207G	0303G	0410R	0501G			
D	MI	0202G	0207G	0408G	0501G				
E									
F									
G									
H									
I									
J									
K									
L									

Remarks:

Wilson Okamoto Associates, Inc.

Hecker Design, Ltd.

☐ ARCHITECTURAL
☐ STRUCTURAL
☐ CIVIL
☐ PLANNING

WILSON OKAMOTO & ASSOCIATES, INC.
ENGINEERS • PLANNERS

COMPUTED BY _____
CHECKED BY _____
DATE MAR 19 19 98

PROJECT _____

SHEET NO. ___ OF ___ SHEET

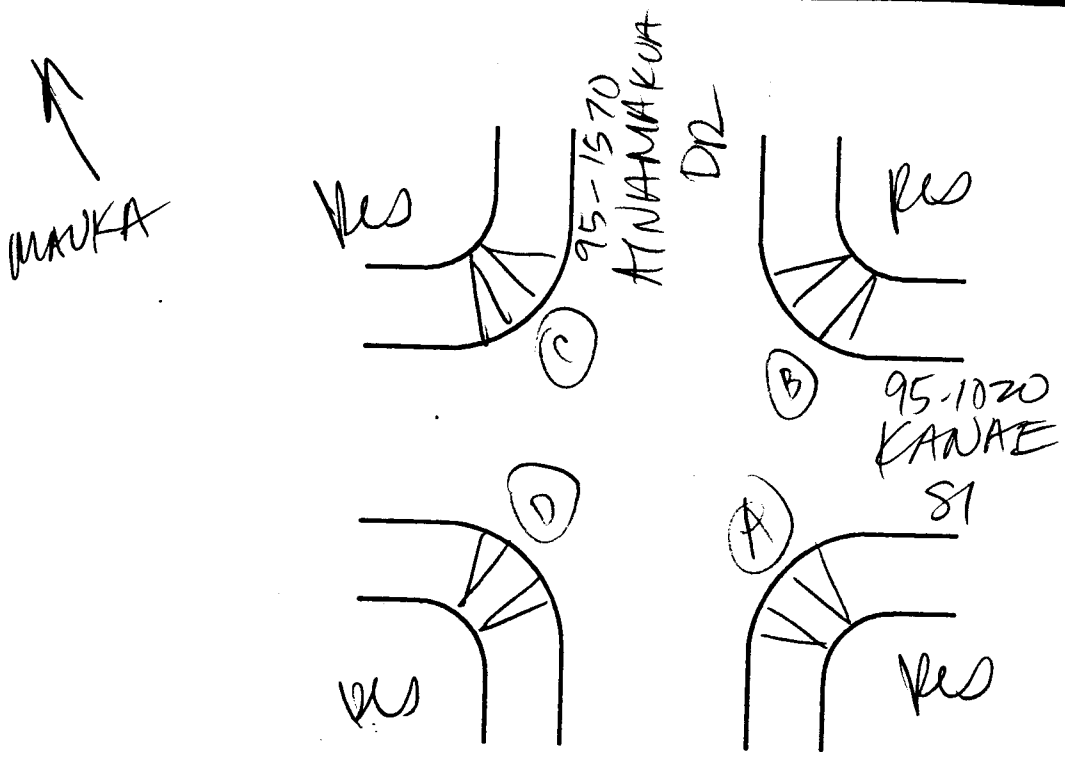

Intersection:

Element	a (ft-in)	b (ft-in)	c (ft-in)	d (ft-in)	e (ft-in)	f (ft-in)	g (ft-in)	h (ft-in)	i (%)	j (%)	k (%)	l (%)	m (%)	n (%)	o (%)	p (%)	q (%)	r (%)	s (%)	t (in.)	u (in.)	v (in.)	w (in.)
A																							
B											9.8	3.1	11.6					6.9					
C																		9.9					
D											9.8	3.4		11.1				10.5					
E											8.7	2.3						6.2					
F																							
G																							
H																							
I																							
J																							

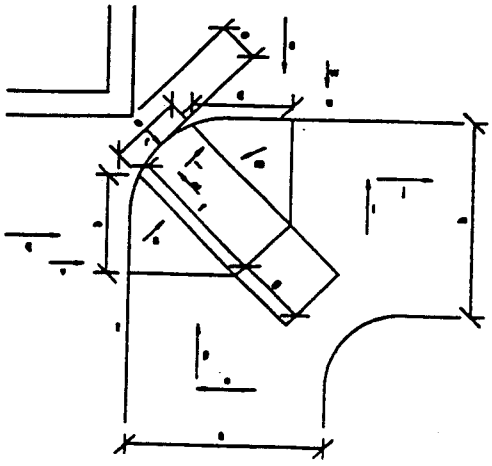

ADA Curb Ramp Recommendations Form

Cross streets: 95-1020 AHIKAO ST | 95-1540 AINAMAKUA DR
Intersection # : 9 C0936
Date: 3/19/98
Bus Stop?: Yes No
Surveyor:
Location Priority: I. Gov'tl. School Health Comm. Condos
II. Residential Rural Agricultural Parks

Element	Severity	Item #1	Item #2	Item #3	Item #4	Item #5	Item #6	Item #7	Remarks
A	M1	0303G	0501G						
B	M1	0202G	0208G	0303G	0501G				
C	M1	0203G	0208G	0501X					
D	M1	0203G	0208G	0303G	0408G	0501G			
E									
F									
G									
H									
I									
J									
K									
L									

Remarks:

Wilson Okamoto Associates, Inc.

Hecker Design, Ltd.

☐ ARCHITECTURAL
☐ STRUCTURAL
☐ CIVIL
☐ PLANNING

WILSON OKAMOTO & ASSOCIATES, INC.
ENGINEERS • PLANNERS

COMPUTED BY _____
CHECKED BY _____
DATE MAR 19 19 98

PROJECT _____

SHEET NO. ___ OF ___ SHEET

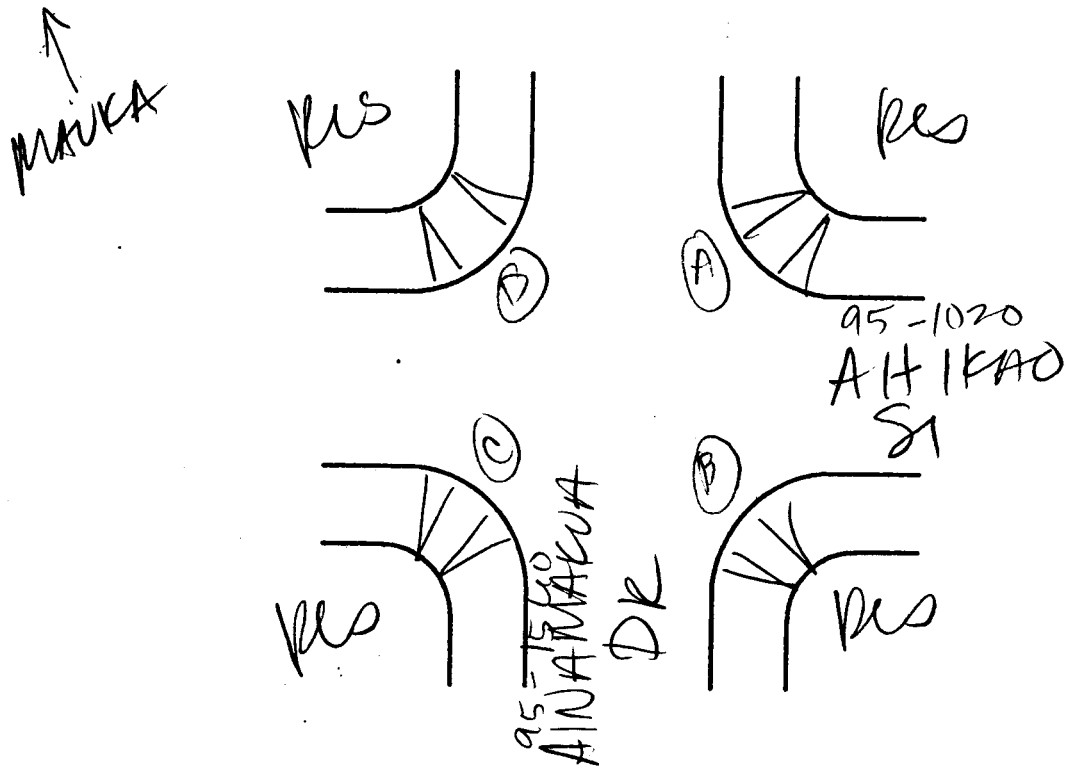

Intersection:

Element	a (ft-in)	b (ft-in)	c (ft-in)	d (ft-in)	e (ft-in)	f (ft-in)	g (ft-in)	h (ft-in)	i (%)	j (%)	k (%)	l (%)	m (%)	n (%)	o (%)	p (%)	q (%)	r (%)	s (%)	t (in.)	u (in.)	v (in.)	w (in.)
A													10.7										
B											9.0	4.8	10.4										
C											10.1	7.0											
D											10.1	4.4		10.8				5.9					
E																							
F																							
G																							
H																							
I																							
J																							

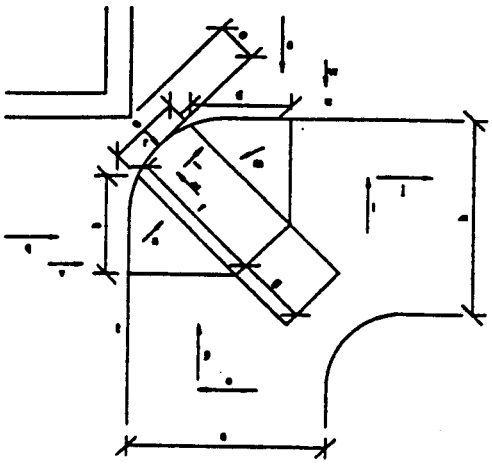

ADA Curb Ramp Recommendations Form

Cross streets: 95-1540 AINAMAKUA DR | 95-1020 HOOKAAU ST
Intersection # : 9C0937
Date: 3/19/98

Bus Stop?: Yes No
Surveyor: CATHY
Location Priority: I. Gov'tl. School Health Comm. Condos
II. Residential Rural Agricultural Parks

Element	Severity	Item #1	Item #2	Item #3	Item #4	Item #5	Item #6	Item #7	Remarks
A	M1	0203G	0303G	0501G					
B	M1	0208G	0501X						
C	M1	0203G	0408G	0501X					
D	M1	0408G	0413G	0501X					
E									
F									
G									
H									
I									
J									
K									
L									

Remarks:

Wilson Okamoto Associates, Inc.

Hecker Design, Ltd.

☐ ARCHITECTURAL
☐ STRUCTURAL
☐ CIVIL
☐ PLANNING

WILSON OKAMOTO & ASSOCIATES, INC.
ENGINEERS • PLANNERS

COMPUTED BY _____
CHECKED BY _____
DATE MAR 19 19 98

PROJECT _____

SHEET NO. ___ OF ___ SHEET

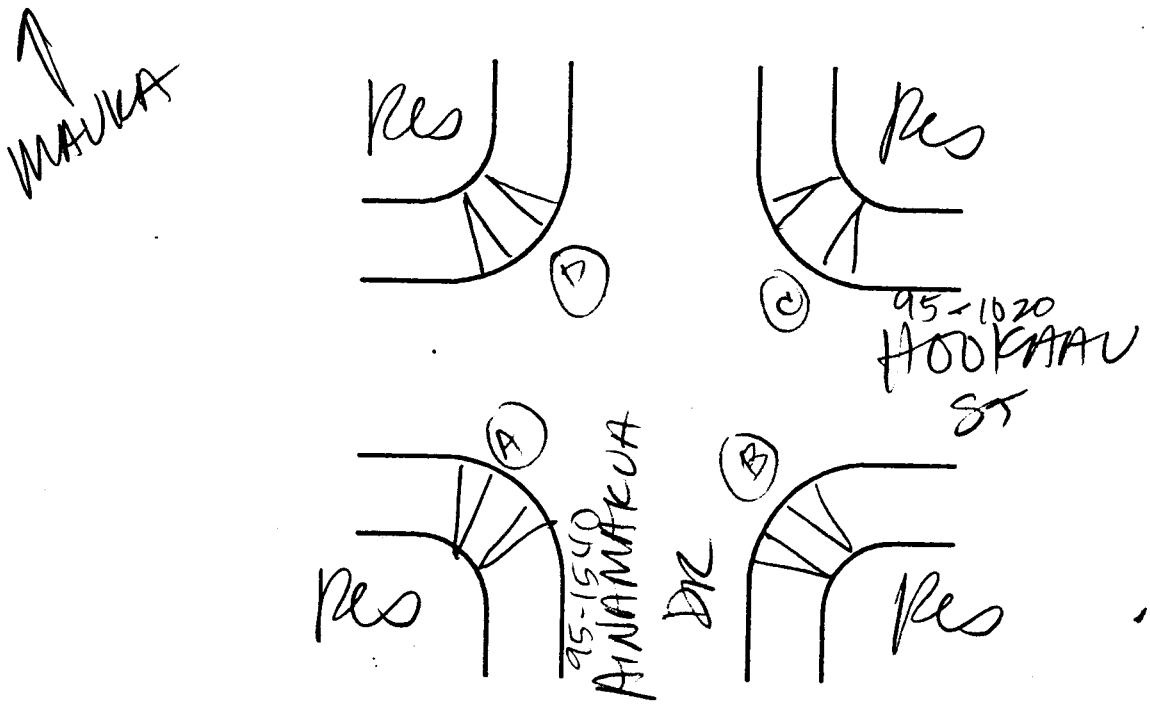

Intersection:

Element	a (ft-in)	b (ft-in)	c (ft-in)	d (ft-in)	e (ft-in)	f (ft-in)	g (ft-in)	h (ft-in)	i (%)	j (%)	k (%)	l (%)	m (%)	n (%)	o (%)	p (%)	q (%)	r (%)	s (%)	t (in.)	u (in.)	v (in.)	w (in.)
A											11.1			11.2									
B												4.0											
C											10.9							5.8					
D																		6.6				14	
E																							
F																							
G																							
H																							
I																							
J																							

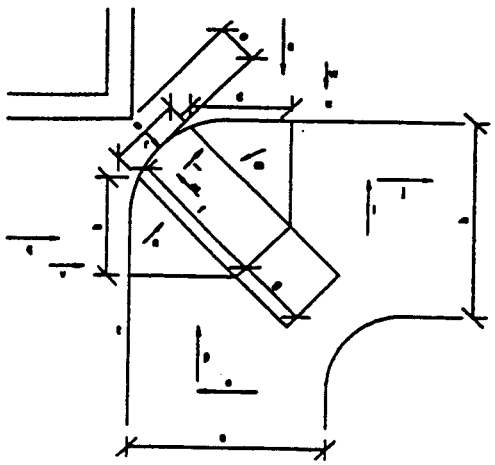

ADA Curb Ramp Recommendations Form

Cross streets: 95-1140 AINAMAKOE DR / 95-1530 AINAMAKOA DR
Intersection # : 9C0938
Date: 3/19/98
Bus Stop?: Yes (No)
Surveyor: CATHY
Location Priority: I. Gov'tl. School Health Comm. (Condos)
II. Residential Rural Agricultural Parks

Element	Severity	Item #1	Item #2	Item #3	Item #4	Item #5	Item #6	Item #7	Remarks
A	BH	0303G	0410R	0413G	0402K				J= 2.5 P= 0.6
B	MI	0202G	0303G	0501G	0408G	0413G	0402K		J= 0.9 P= 2.8
C	MI	0303G	0417G	0402K					J= 0.1 P= 2.9
D	MI	0303G	0402K						J= 0.2 P= 5.1
E									
F									
G									
H									
I									
J									
K									
L									

Remarks:

Wilson Okamoto Associates, Inc.

Hecker Design, Ltd.

☐ ARCHITECTURAL
☐ STRUCTURAL
☐ CIVIL
☐ PLANNING

WILSON OKAMOTO & ASSOCIATES, INC.
ENGINEERS • PLANNERS

COMPUTED BY _____
CHECKED BY _____
DATE MAR 19 19 98

PROJECT _____

SHEET NO. ___ OF ___ SHEET

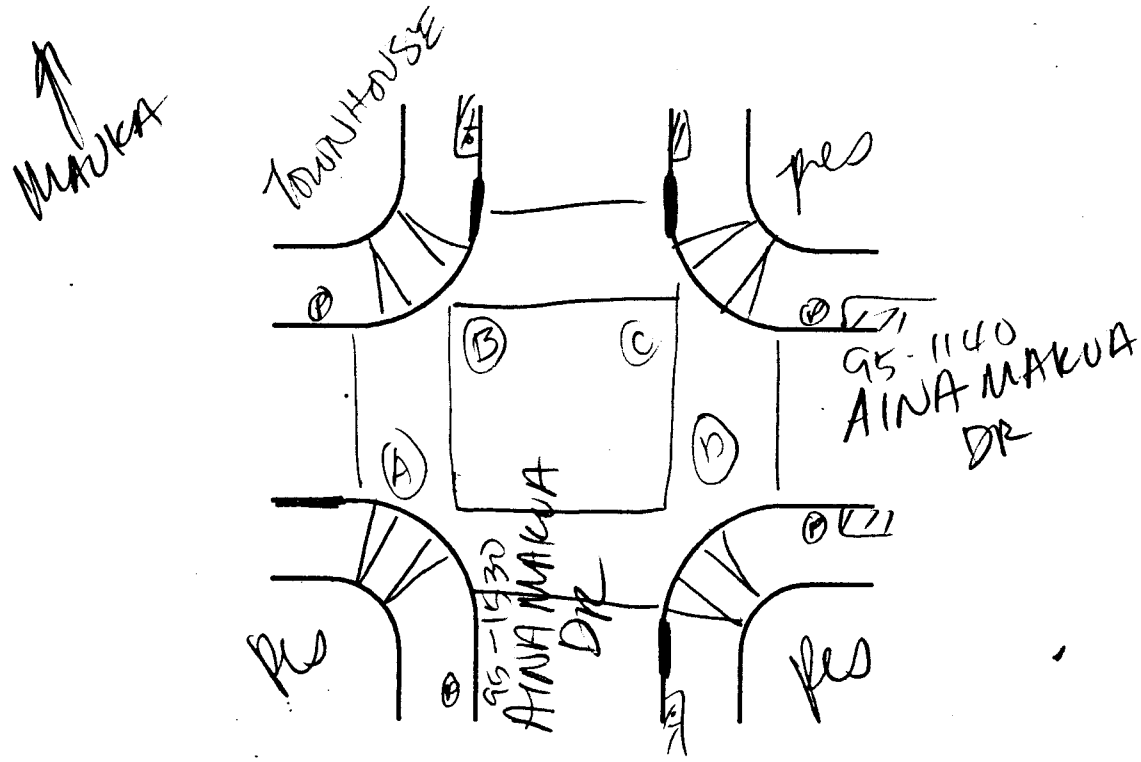

Intersection:

Element	a (ft-in)	b (ft-in)	c (ft-in)	d (ft-in)	e (ft-in)	f (ft-in)	g (ft-in)	h (ft-in)	i (%)	j (%)	k (%)	l (%)	m (%)	n (%)	o (%)	p (%)	q (%)	r (%)	s (%)	t (in.)	u (in.)	v (in.)	w (in.)
A	8-2	4	3-3	4	<4	8	4	8+	-0.5	-2.5	6.6	-1.6	10.1	9.4	3.1	-0.6	2.4	10.5	4.2	5 1/2	5 3/4	-1/4	-1/4
B	8	4	3-8	3-10	<4	8	0	8	4.0	0.9	8.8	-1.8	11.1	8.6	2.3	2.8	1.9	4.1	4.0	7 1/4	6	-1/4	-1/4
C	8+	3-10	3-2	3-11	<4	8	4	8+	1.8	0.1	7.1	-1.4	7.1	11.0	0.8	2.9	8.0	4.7	5.4	6 3/4	8	0	0
D	8+	4	3.1	3-9	<4	8	4	8+	3.5	-0.2	8.2	-1.0	11.6	9.8	2.5	5.1	1.2	4.1	3.0	6	5 1/2	0	0
E																							
F																							
G																							
H																							
I																							
J																							

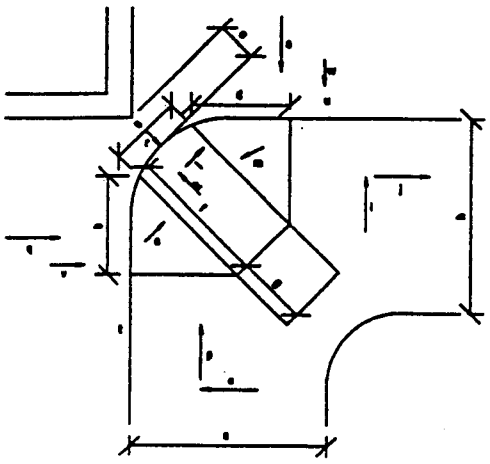

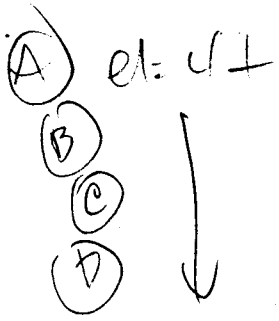

ADA Curb Ramp Recommendations Form

Cross streets: 95-1200 AINAMAKUA DR / 95-1050 HOOMUA ST
Intersection # : 960939
Date: 3/19/98
Bus Stop?: Yes (No)
Surveyor: CA/HY
Location Priority: I. Gov'tl. School Health Comm. Condos
II. (Residential) Rural Agricultural Parks

Element	Severity	Item #1	Item #2	Item #3	Item #4	Item #5	Item #6	Item #7	Remarks
A	M1	0302G	0408G	0501G					
B	M1	0207G	0501X	0408G					
C	M1	0408G	0501X						
D	NB	0501X							
E									
F									
G									
H									
I									
J									
K									
L									

Remarks:

Wilson Okamoto Associates, Inc.

Hecker Design, Ltd.

☐ ARCHITECTURAL
☐ STRUCTURAL
☐ CIVIL
☐ PLANNING

WILSON OKAMOTO & ASSOCIATES, INC.
ENGINEERS • PLANNERS

COMPUTED BY _____
CHECKED BY _____
DATE MARC 19 1998

PROJECT _____

SHEET NO. ___ OF ___ SHEET

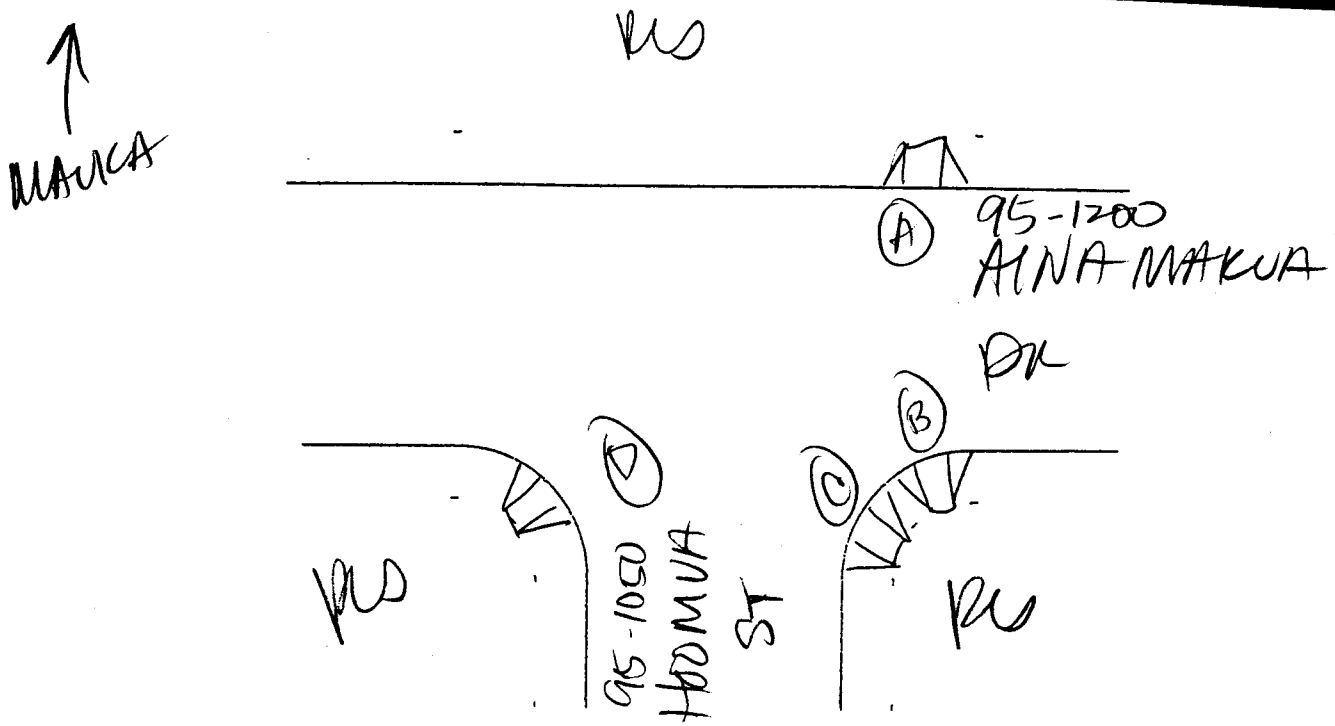

Intersection:

Element	a (ft-in)	b (ft-in)	c (ft-in)	d (ft-in)	e (ft-in)	f (ft-in)	g (ft-in)	h (ft-in)	i (%)	j (%)	k (%)	l (%)	m (%)	n (%)	o (%)	p (%)	q (%)	r (%)	s (%)	t (in.)	u (in.)	v (in.)	w (in.)
A													8.1					7.6					
B												3.5						5.3					
C																		5.6					
D																							
E																							
F																							
G																							
H																							
I																							
J																							

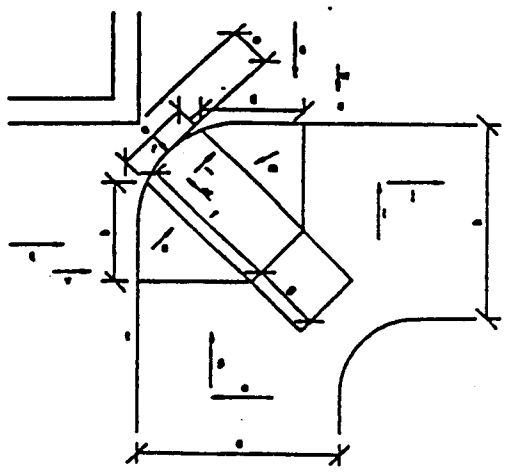

ADA Curb Ramp Recommendations Form

Cross streets: 94-1040 HAKALA ST | 95-1040 HOOMUA ST
Intersection # : 960940
Date: 3/19/98
Bus Stop?: Yes No
Surveyor:
Location Priority: I. Gov'tl. School Health Comm. Condos
II. Residential Rural Agricultural Parks

Element	Severity	Item #1	Item #2	Item #3	Item #4	Item #5	Item #6	Item #7	Remarks
A	M1	0408G	0413G	0501X					
B	M1	0413G	0501X						
C	M1	0408G	0501X						
D	NB	0501X							
E									
F									
G									
H									
I									
J									
K									
L									

Remarks:

Wilson Okamoto Associates, Inc.

Hecker Design, Ltd.

☐ ARCHITECTURAL
☐ STRUCTURAL
☐ CIVIL
☐ PLANNING

WILSON OKAMOTO & ASSOCIATES, INC.
ENGINEERS • PLANNERS

COMPUTED BY _____
CHECKED BY _____
DATE MAR 19 1998

PROJECT _____

SHEET NO. ___ OF ___ SHEET

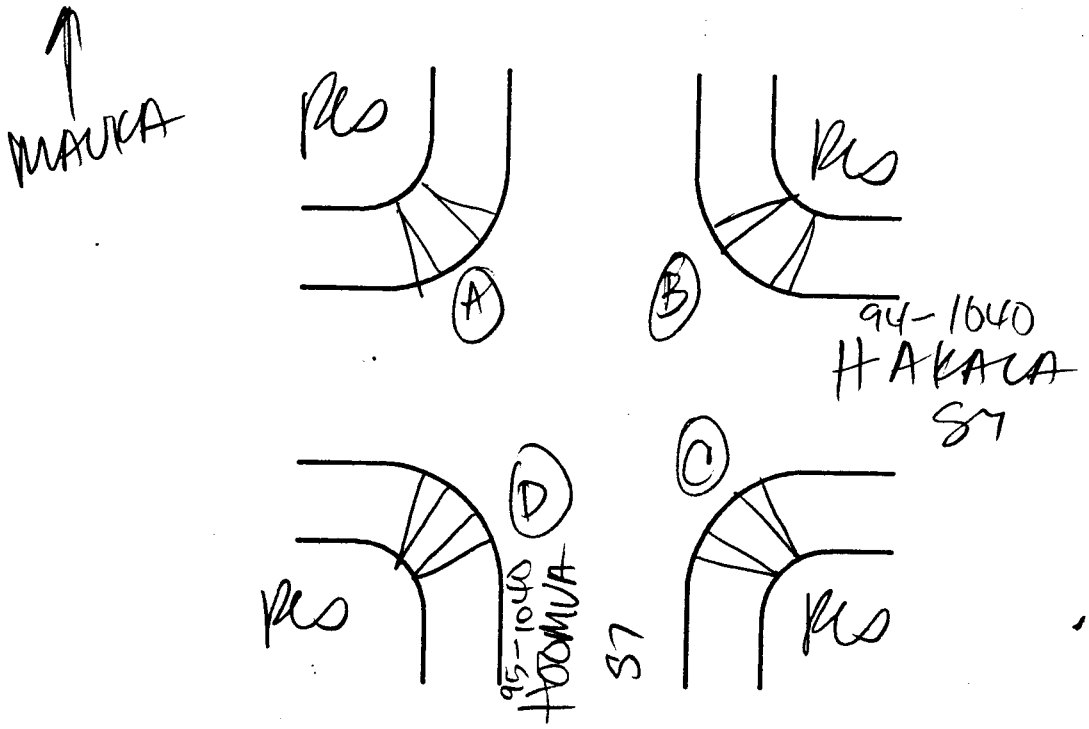

Intersection:

Element	a (ft-in)	b (ft-in)	c (ft-in)	d (ft-in)	e (ft-in)	f (ft-in)	g (ft-in)	h (ft-in)	i (%)	j (%)	k (%)	l (%)	m (%)	n (%)	o (%)	p (%)	q (%)	r (%)	s (%)	t (in.)	u (in.)	v (in.)	w (in.)
A																							
B																		5.2				1/4	
C																						1/4	
D																		7.2					
E																							
F																							
G																							
H																							
I																							
J																							

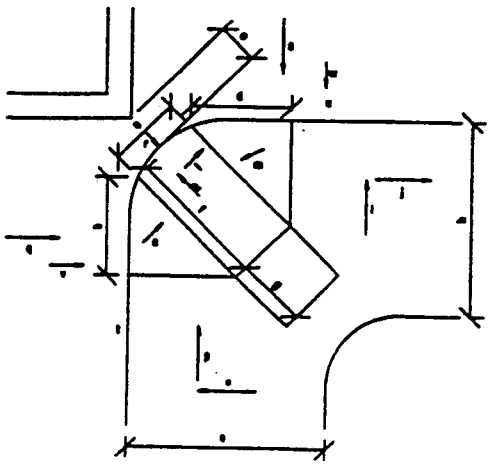

ADA Curb Ramp Recommendations Form

Cross streets: 95-720 PUNEKI PL / 95-620 PUNEKI WY
Intersection # : 960941
Date: 3/19/98

Bus Stop?: Yes (No)
Surveyor: 04/44
Location Priority: I. Gov'tl. School Health Comm. Condos
II. Residential Rural Agricultural Parks

Element	Severity	Item #1	Item #2	Item #3	Item #4	Item #5	Item #6	Item #7	Remarks
A									OKAY
B	PSM	0202G	0207G	0501X	0411R	0701G			
C	NB	0501X							
D									
E									
F									
G									
H									
I									
J									
K									
L									

Remarks:

Wilson Okamoto Associates, Inc.

Hecker Design, Ltd.

☐ ARCHITECTURAL
☐ STRUCTURAL
☐ CIVIL
☐ PLANNING

WILSON OKAMOTO & ASSOCIATES, INC.
ENGINEERS • PLANNERS

COMPUTED BY _____
CHECKED BY _____
DATE MAR 19 19 94

PROJECT _____

SHEET NO. ___ OF ___ SHEET

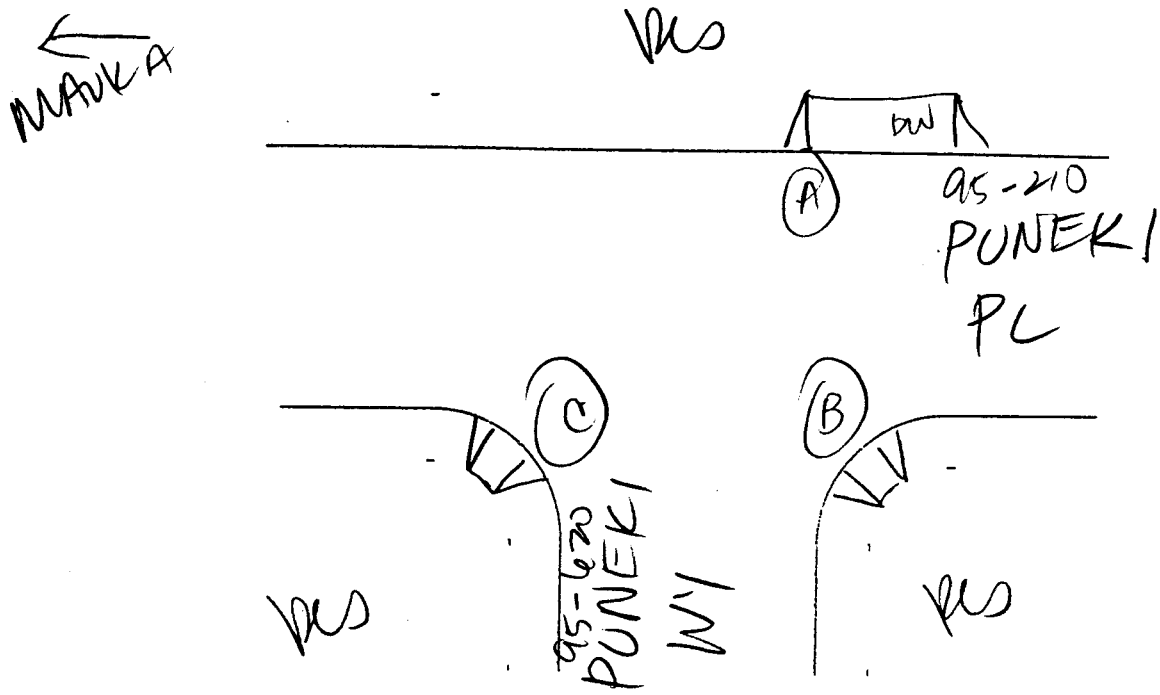

Intersection:

Element	a (ft-in)	b (ft-in)	c (ft-in)	d (ft-in)	e (ft-in)	f (ft-in)	g (ft-in)	h (ft-in)	i (%)	j (%)	k (%)	l (%)	m (%)	n (%)	o (%)	p (%)	q (%)	r (%)	s (%)	t (in.)	u (in.)	v (in.)	w (in.)
A																							
B											8.7	3.6						12.5					
C																							
D																							
E																							
F																							
G																							
H																							
I																							
J																							

(B) 1" GAP AT FRONT OF (R)

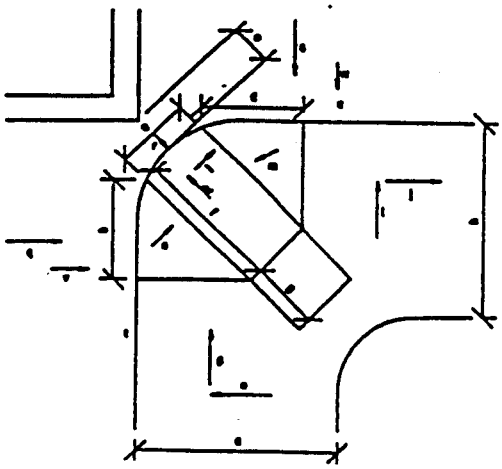

ADA Curb Ramp Recommendations Form

Cross streets: 95-230 PUNEKI PL | 95-1020 PUNEKI ST
Intersection # : 9C0942
Date: 3/19/98
Bus Stop?: Yes No
Surveyor: CATHY
Location Priority: I. Gov'l School Health Comm. Condos
II. Residential Rural Agricultural Parks

Element	Severity	Item #1	Item #2	Item #3	Item #4	Item #5	Item #6	Item #7	Remarks
A	M	04086	0501X						
B	M	04086	0501X						
C	M	04086	0501X						
D	M	04086							
E									
F									
G									
H									
I									
J									
K									
L									

Remarks:

Wilson Okamoto Associates, Inc.

Hecker Design, Ltd.

ARCHITECTURAL
STRUCTURAL
CIVIL
PLANNING

WILSON OKAMOTO & ASSOCIATES, INC.
ENGINEERS • PLANNERS

COMPUTED BY _____
CHECKED BY _____
DATE MAR 19 1998

PROJECT _____

SHEET NO. ___ OF ___ SHEET

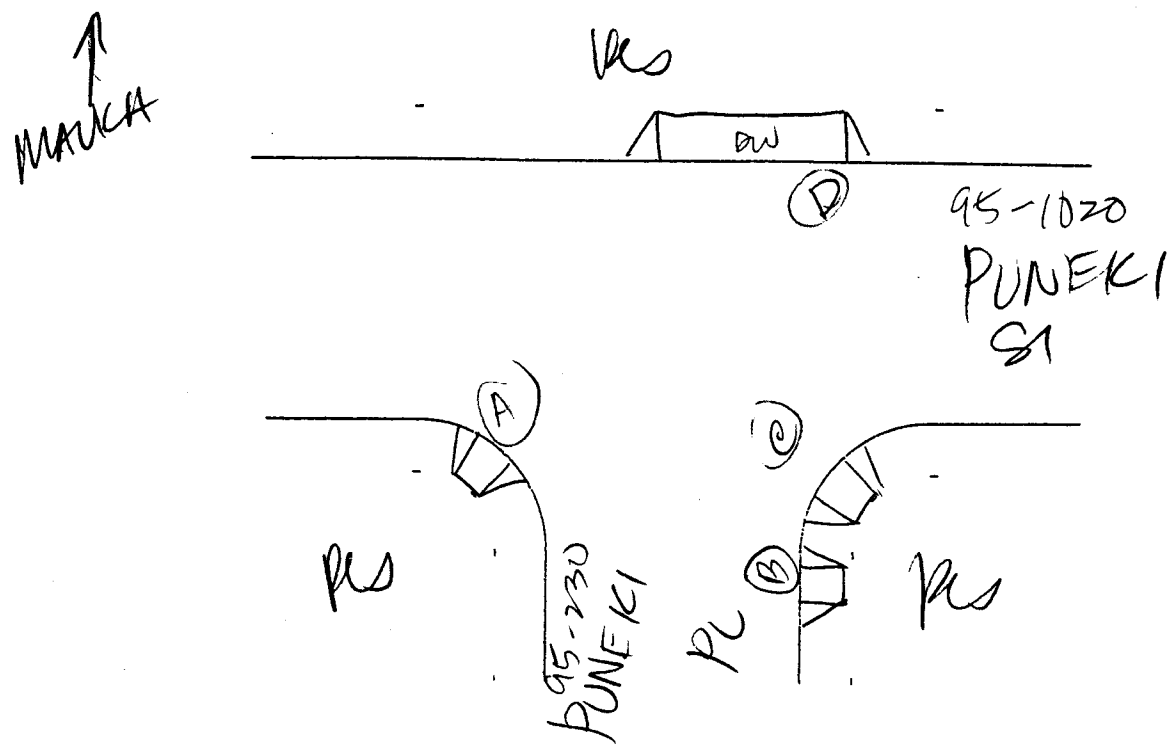

Intersection:

Element	a (ft-in)	b (ft-in)	c (ft-in)	d (ft-in)	e (ft-in)	f (ft-in)	g (ft-in)	h (ft-in)	i (%)	j (%)	k (%)	l (%)	m (%)	n (%)	o (%)	p (%)	q (%)	r (%)	s (%)	t (in.)	u (in.)	v (in.)	w (in.)
A																		6.2					
B																		6.6					
C																		5.4					
D																		5.9					
E																							
F																							
G																							
H																							
I																							
J																							

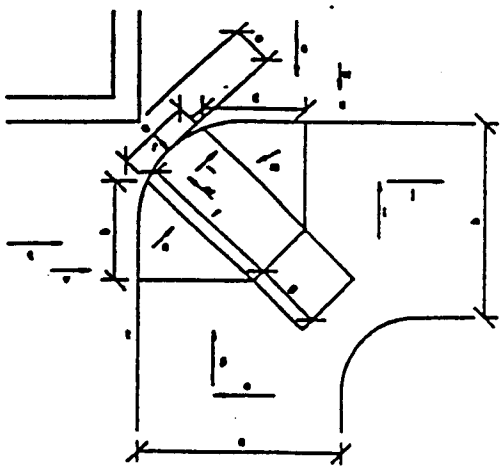

ADA Curb Ramp Recommendations Form

Cross streets: 95-1030 HOOMUA ST | 95-1030 PUNEKI ST
Intersection # : 9C0943
Date: 3/19/98
Bus Stop?: Yes No
Surveyor: CATHY
Location Priority: I. Gov'l. School Health Comm. Condos
II. Residential Rural Agricultural Parks

Element	Severity	Item #1	Item #2	Item #3	Item #4	Item #5	Item #6	Item #7	Remarks
A	M	0408G	0501X						
B	M	0408G	0413G	0501X					
C	BH	0411R	0501X						
D	M	0408G	0501X						
E	M	0408G	0413G	0207G	0501X				
F	BH	0409R	0207G	0501X					
G	M	0207G	0408G	0501X					
H	M	0208G	0501X						
I									
J									
K									
L									

Remarks:

Wilson Okamoto Associates, Inc.

Hecker Design, Ltd.

☐ ARCHITECTURAL
☐ STRUCTURAL
☐ CIVIL
☐ PLANNING

WILSON OKAMOTO & ASSOCIATES, INC.
ENGINEERS • PLANNERS

COMPUTED BY _____
CHECKED BY _____
DATE MAR 19 19 98

PROJECT _____

SHEET NO. ___ OF ___ SHEET

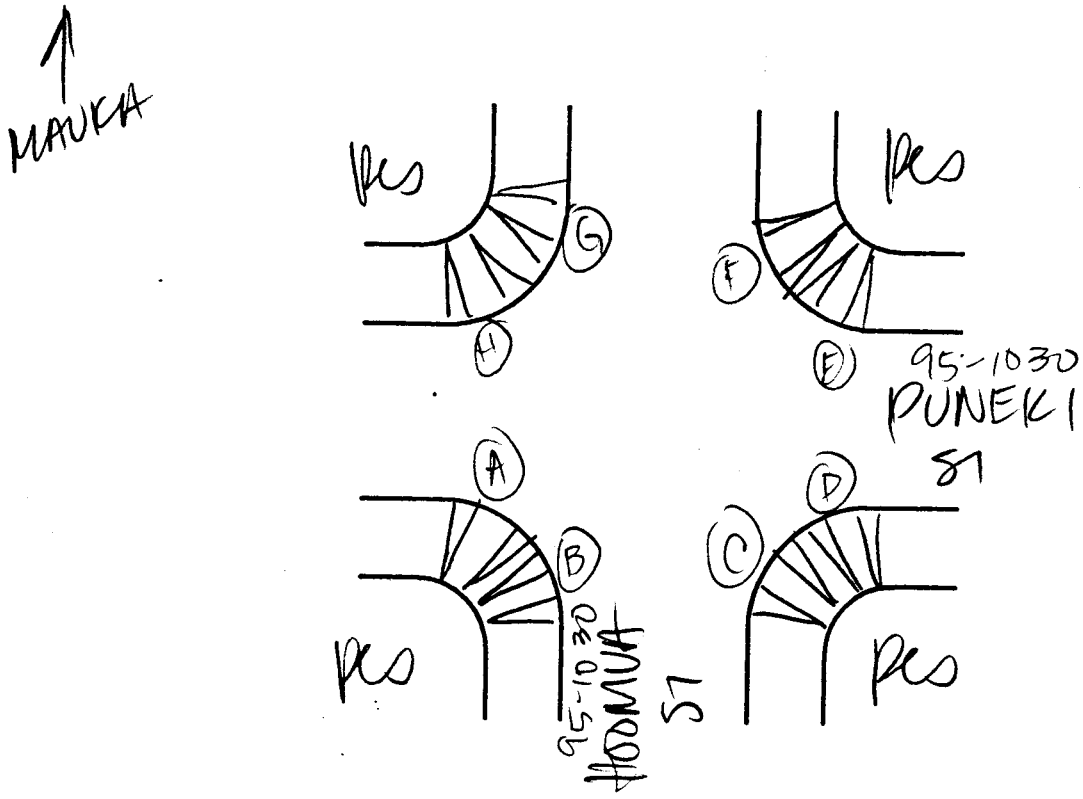

Intersection:

Element	a (ft-in)	b (ft-in)	c (ft-in)	d (ft-in)	e (ft-in)	f (ft-in)	g (ft-in)	h (ft-in)	i (%)	j (%)	k (%)	l (%)	m (%)	n (%)	o (%)	p (%)	q (%)	r (%)	s (%)	t (in.)	u (in.)	v (in.)	w (in.)
A																		5.3					
B																		6.3				1/4	
C																		12.1					
D																		8.2					
E												2.2						6.5				1/4	
F												3.6						9.3					
G												3.1						7.5					
H												5.2											
I																							
J																							

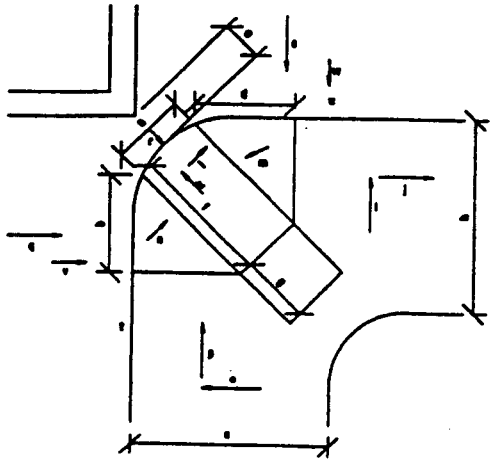

ADA Curb Ramp Recommendations Form

Cross streets: 95-220 KUAHAUA PL | 95-1050 PUNEKI ST
Intersection # : 9L0944
Date: 3/19/98

Bus Stop?: Yes No
Surveyor: CATHY
Location Priority: I. Gov't. School Health Comm. Condos
II. Residential Rural Agricultural Parks

Element	Severity	Item #1	Item #2	Item #3	Item #4	Item #5	Item #6	Item #7	Remarks
A	M1	0108G	0501X						
B	M1	0501X	0701G						
C	M1	0501X	0701G						
D									OKAY
E									
F									
G									
H									
I									
J									
K									
L									

Remarks:

Wilson Okamoto Associates, Inc.

Hecker Design, Ltd.

☐ ARCHITECTURAL
☐ STRUCTURAL
☐ CIVIL
☐ PLANNING

WILSON OKAMOTO & ASSOCIATES, INC.
ENGINEERS • PLANNERS

COMPUTED BY _____
CHECKED BY _____
DATE MAR 19 1998

PROJECT _____
SHEET NO. ___ OF ___ SHEET

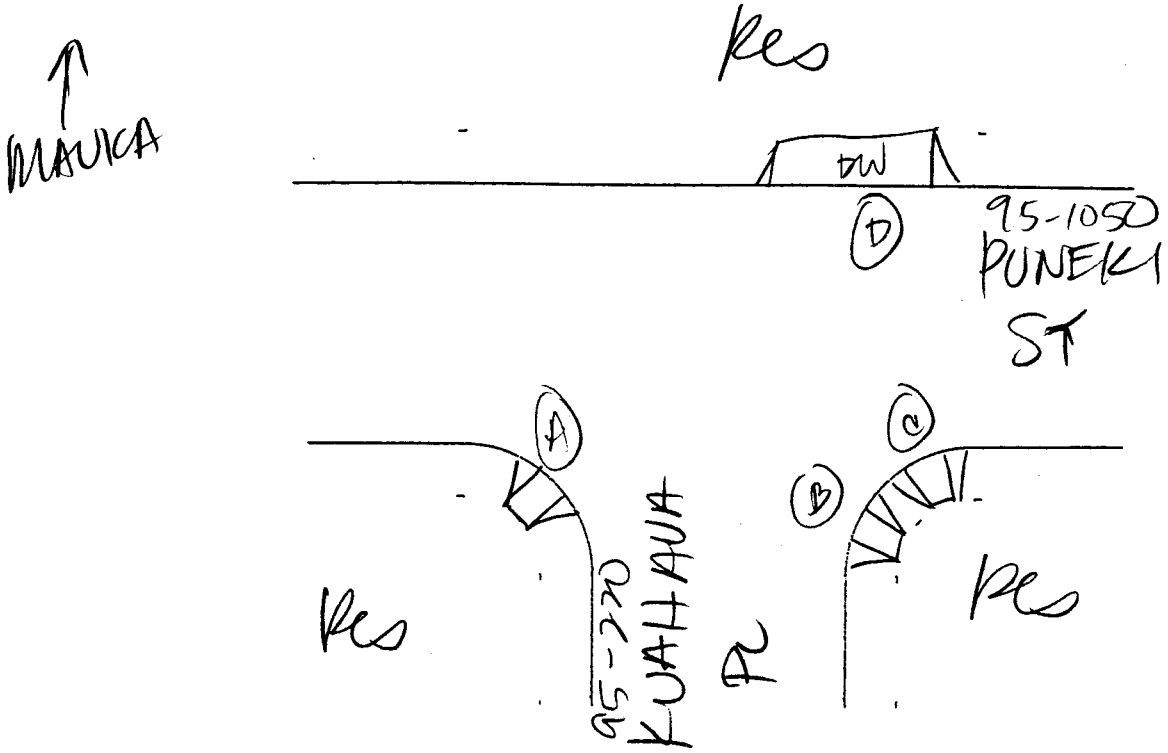

Intersection:																								
Element	a (ft-in)	b (ft-in)	c (ft-in)	d (ft-in)	e (ft-in)	f (ft-in)	g (ft-in)	h (ft-in)	i (%)	j (%)	k (%)	l (%)	m (%)	n (%)	o (%)	p (%)	q (%)	r (%)	s (%)	t (in.)	u (in.)	v (in.)	w (in.)
A																		5.4					
B																							
C																							
D																							
E																							
F																							
G																							
H																							
I																							
J																							

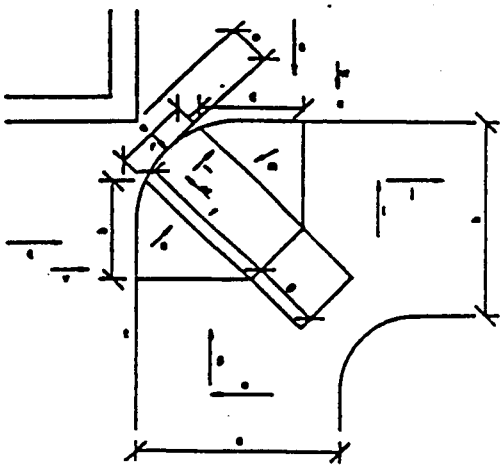

(B) (C) 1" GAP AT FRONT OF (P)

ADA Curb Ramp Recommendations Form

Cross streets: 95-230 MUA PL | 95-1040 PUNEKI ST
Intersection # : 960945
Date: 3/11/98
Bus Stop?: Yes No
Surveyor: [illegible]
Location Priority: I. Gov'l. School Health Comm. Condos
II. Residential Rural Agricultural Parks

Element	Severity	Item #1	Item #2	Item #3	Item #4	Item #5	Item #6	Item #7	Remarks
A									OKAY
B	M1	0408G	0501X	0701G					
C	M1	0207G	0408G	0501X	0701G				
D	M1	0408G	0501X	0701G					
E									
F									
G									
H									
I									
J									
K									
L									

Remarks:

Wilson Okamoto Associates, Inc.

Hecker Design, Ltd.

☐ ARCHITECTURAL
☐ STRUCTURAL
☐ CIVIL
☐ PLANNING

WILSON OKAMOTO & ASSOCIATES, INC.
ENGINEERS • PLANNERS

COMPUTED BY _____
CHECKED BY _____
DATE MAR 19 19 98

PROJECT _____

SHEET NO. ___ OF ___ SHEET

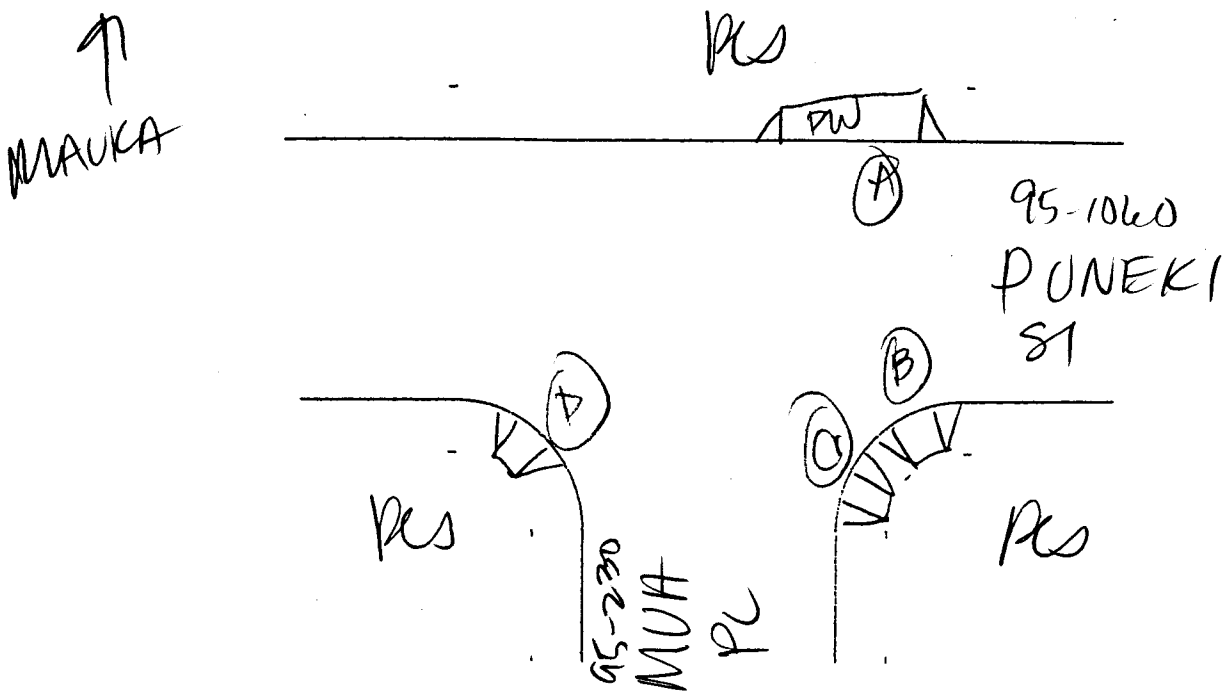

Intersection:

Element	a (ft-in)	b (ft-in)	c (ft-in)	d (ft-in)	e (ft-in)	f (ft-in)	g (ft-in)	h (ft-in)	i (%)	j (%)	k (%)	l (%)	m (%)	n (%)	o (%)	p (%)	q (%)	r (%)	s (%)	t (in.)	u (in.)	v (in.)	w (in.)
A																							
B																		7.2					
C												2.1						7.9					
D																		7.2					
E																							
F																							
G																							
H																							
I																							
J																							

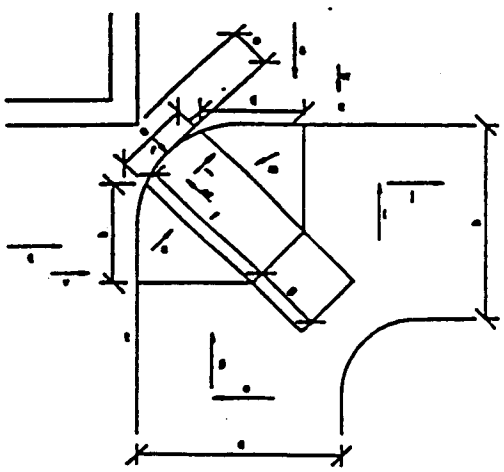

(B) (C) (D) 1" GAP AT FRONT OF RAMP

ADA Curb Ramp Recommendations Form

95-230 AINANA PL / 95-1010 PUNEKI ST

Cross streets:
Intersection # : 960946
Date: 3/19/98

Bus Stop?: Yes No
Surveyor: CATHY
Location Priority: I. Govt. School Health Comm. Condos
II. Residential Rural Agricultural Parks

Element	Severity	Item #1	Item #2	Item #3	Item #4	Item #5	Item #6	Item #7	Remarks
A	M	0408G	0501Y						
B	BH	0207G	0409R	0501X	0701G				
C	BH	0207G	0409R	0501X	0701G				
D	M	0408G	0501X						
E									
F									
G									
H									
I									
J									
K									
L									

Remarks:

Wilson Okamoto Associates, Inc.

Hecker Design, Ltd.

☐ ARCHITECTURAL
☐ STRUCTURAL
☐ CIVIL
☐ PLANNING

WILSON OKAMOTO & ASSOCIATES, INC.
ENGINEERS • PLANNERS

COMPUTED BY _____
CHECKED BY _____
DATE MAR 19 1998

PROJECT _____

SHEET NO. ___ OF ___ SHEET

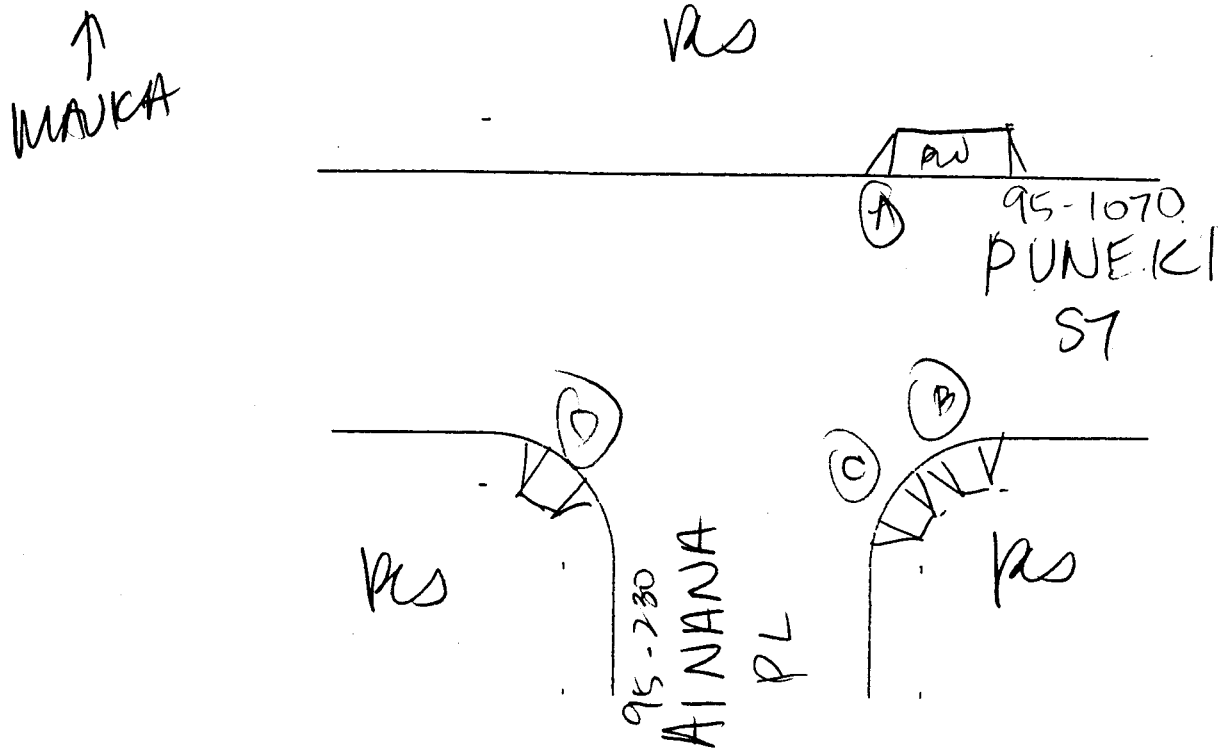

Intersection:

Element	a (ft-in)	b (ft-in)	c (ft-in)	d (ft-in)	e (ft-in)	f (ft-in)	g (ft-in)	h (ft-in)	i (%)	j (%)	k (%)	l (%)	m (%)	n (%)	o (%)	p (%)	q (%)	r (%)	s (%)	t (in.)	u (in.)	v (in.)	w (in.)
A																		6.0					
B												2.9						8.9					
C												2.4						8.4					
D																		7.1					
E																							
F																							
G																							
H																							
I																							
J																							

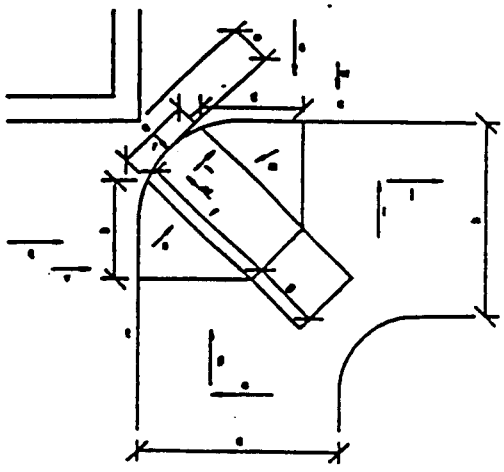

(B)(C) 1" GAP AT FRONT OF (R)

ADA Curb Ramp Recommendations Form

Cross streets: 95-210 AINANA PL | 95-400 AINANA WY
Intersection # : 960947
Date: 3/19/98
Bus Stop?: Yes No
Surveyor: CATHY
Location Priority: I. Gov'l School Health Comm. Condos
II. Residential Rural Agricultural Parks

Element	Severity	Item #1	Item #2	Item #3	Item #4	Item #5	Item #6	Item #7	Remarks
A									OKAY
B	NB	0501X							
C	NB	0501X							
D	NB	0501X							
E									
F									
G									
H									
I									
J									
K									
L									

Remarks:

Wilson Okamoto Associates, Inc.

Hecker Design, Ltd.

☐ ARCHITECTURAL
☐ STRUCTURAL
☐ CIVIL
☐ PLANNING

WILSON OKAMOTO & ASSOCIATES, INC.
ENGINEERS • PLANNERS

COMPUTED BY _____
CHECKED BY _____
DATE MAR 19 1998

PROJECT _____

SHEET NO. ___ OF ___ SHEET

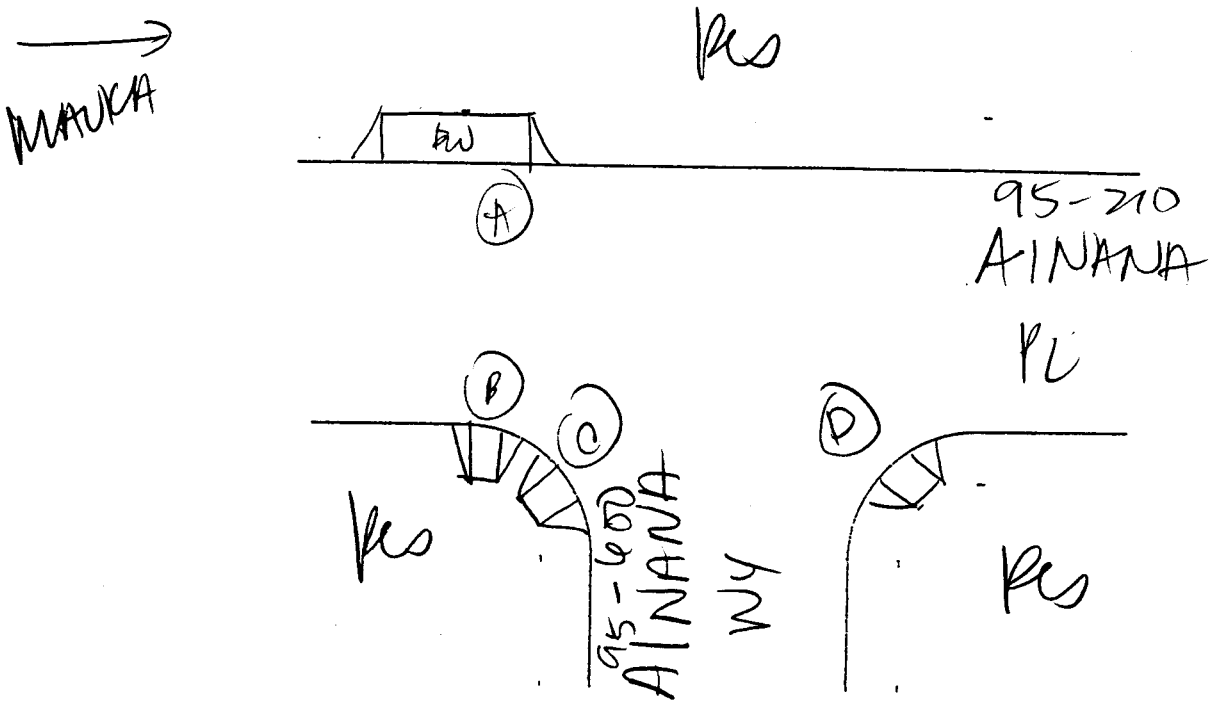

Intersection:

Element	a (ft-in)	b (ft-in)	c (ft-in)	d (ft-in)	e (ft-in)	f (ft-in)	g (ft-in)	h (ft-in)	i (%)	j (%)	k (%)	l (%)	m (%)	n (%)	o (%)	p (%)	q (%)	r (%)	s (%)	t (in.)	u (in.)	v (in.)	w (in.)
A																							
B																							
C																							
D																							
E																							
F																							
G																							
H																							
I																							
J																							

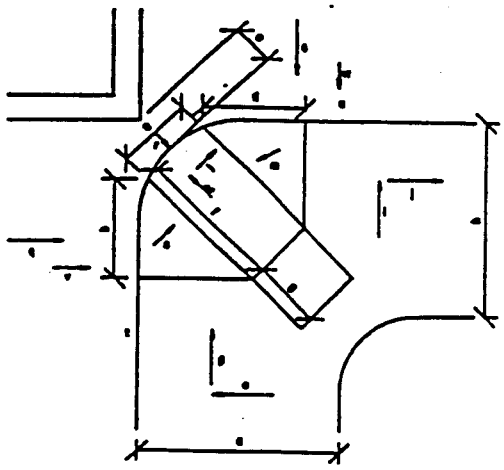

ADA Curb Ramp Recommendations Form

Cross streets: 95-200 LAHUI PL / 95-1020 LAHUI ST
Intersection # : 960948
Date: 3/19/98
Bus Stop?: Yes No
Surveyor: CATHY
Location Priority: I. Gov'tl School Health Comm. Condos
II. Residential Rural Agricultural Parks

Element	Severity	Item #1	Item #2	Item #3	Item #4	Item #5	Item #6	Item #7	Remarks
A									OKAY
B	P3H	0207G	0302G	0413G	0501G	0702Q			
C	M1	0207G	0408G	0413G	0501Y				
D									
E									
F									
G									
H									
I									
J									
K									
L									

Remarks:

Wilson Okamoto Associates, Inc.

Hecker Design, Ltd.

ARCHITECTURAL
STRUCTURAL
CIVIL
PLANNING

WILSON OKAMOTO & ASSOCIATES, INC.
ENGINEERS • PLANNERS

COMPUTED BY _____
CHECKED BY _____
DATE MAR 19 19 98

PROJECT _____
SHEET NO. ___ OF ___ SHEET

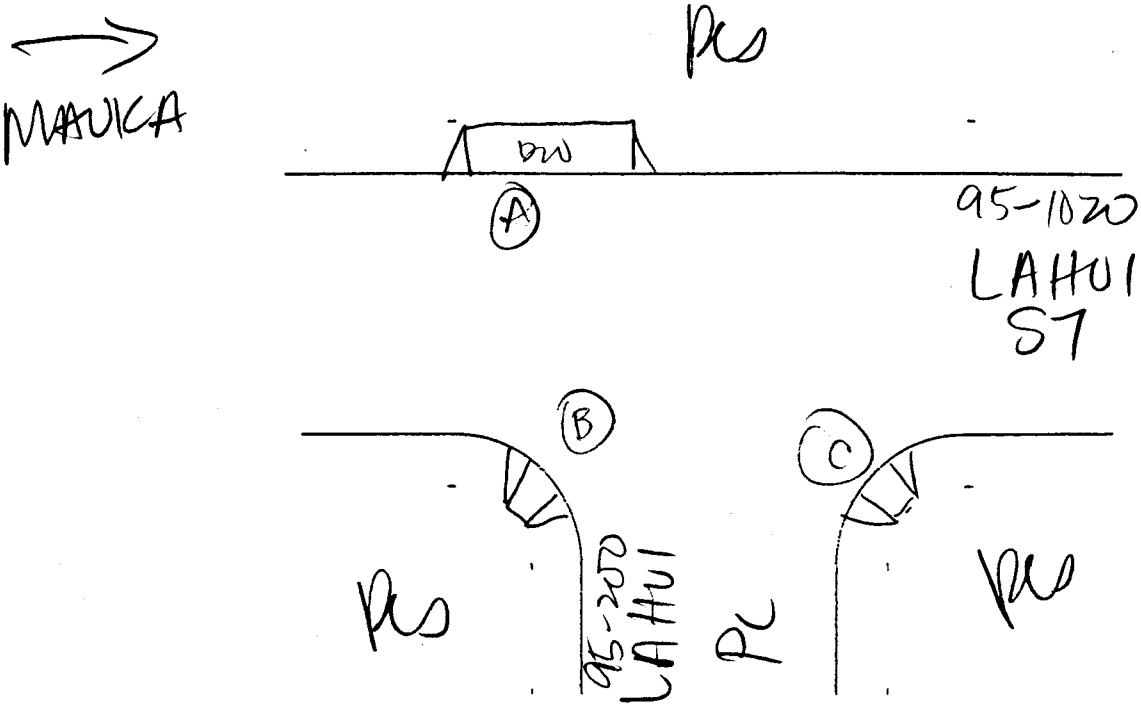

Intersection: Element	a (ft-in)	b (ft-in)	c (ft-in)	d (ft-in)	e (ft-in)	f (ft-in)	g (ft-in)	h (ft-in)	i (%)	j (%)	k (%)	l (%)	m (%)	n (%)	o (%)	p (%)	q (%)	r (%)	s (%)	t (in.)	u (in.)	v (in.)	w (in.)
A																							
B												5.3	9.5									1/4	
C												3.0						6.7				1/4	
D																							
E																							
F																							
G																							
H																							
I																							
J																							

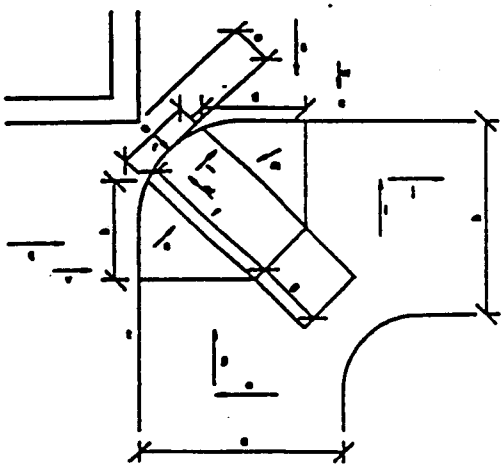

(B) 1/2" DROP AT FRONT
& (K)

ADA Curb Ramp Recommendations Form

Cross streets: 95-1040 LAHUI ST | 95-1090 PUNEKI ST
Intersection # : 9C0949
Date: 3/19/98

Bus Stop?: Yes No
Surveyor: CATH
Location Priority: I. Gov'tl. School Health Comm. Condos
II. Residential Rural Agricultural Parks

Element	Severity	Item #1	Item #2	Item #3	Item #4	Item #5	Item #6	Item #7	Remarks
A	PSH	02089	0501X	0414S					
B	NB	0501X							
C	NB	0501X							
D	PSH	02089	03029	0501G	0409R				
E	MI	0207G	04089	0501X	0701G				
F	PSH	02089	0415S	0501X					
G									
H									
I									
J									
K									
L									

Remarks:

Wilson Okamoto Associates, Inc.

Hecker Design, Ltd.

☐ ARCHITECTURAL
☐ STRUCTURAL
☐ CIVIL
☐ PLANNING

WILSON OKAMOTO & ASSOCIATES, INC.
ENGINEERS • PLANNERS

COMPUTED BY _____
CHECKED BY _____
DATE MAR 19 1998

PROJECT _____

SHEET NO. ___ OF ___ SHEET

MAUKA

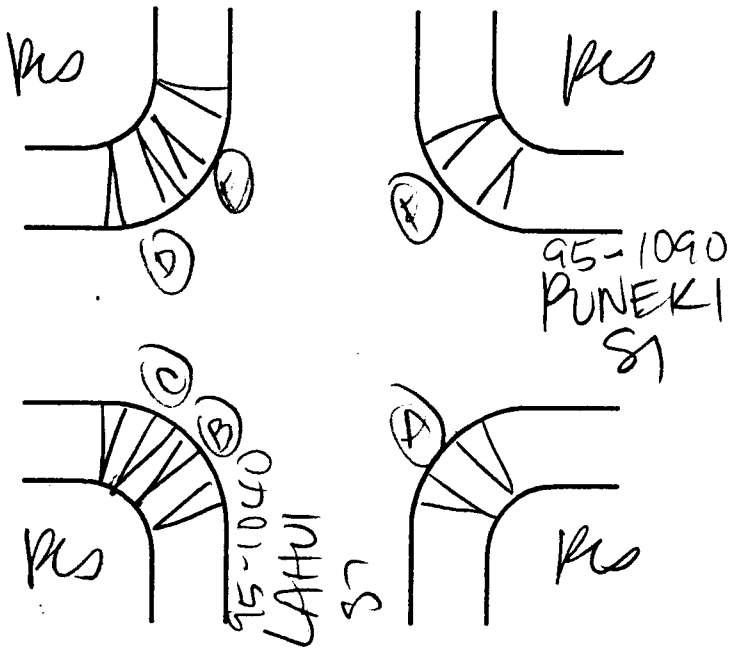

Intersection:

Element	a (ft-in)	b (ft-in)	c (ft-in)	d (ft-in)	e (ft-in)	f (ft-in)	g (ft-in)	h (ft-in)	i (%)	j (%)	k (%)	l (%)	m (%)	n (%)	o (%)	p (%)	q (%)	r (%)	s (%)	t (in.)	u (in.)	v (in.)	w (in.)
A												4.8										1/2	
B																							
C																							
D												4.3		9.7				8.9					
E												3.8						7.6					
F												4.3										1	
G																							
H																							
I																							
J																							

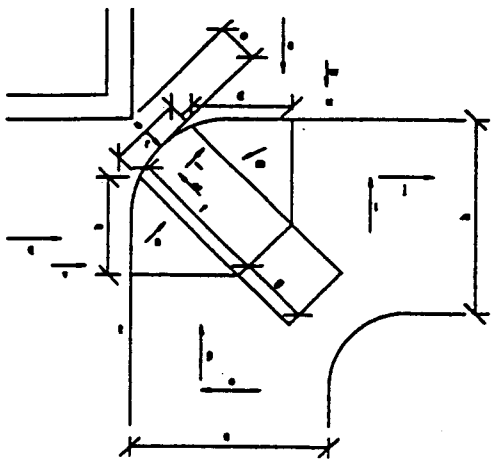

(E) 1" GAP AT FRONT OF (R)