Photo Log

Surveyor: CATHY

Date Taken: 3/12/98
Date DL: 031398

Photo Card #	Cross Streets	Intersection No.	Element	Database Photo No.
1	Ukee Pl/Ukee St	9C0806	A	1
2			B	1
3			C	1
4	Kahimoe Pl/Kahimoe St	9C0807	A	1
5			B	1
6	Kahimoe/Ohilau	9C0808	A	1
7			B	1
8	Kahimoe/Oli	9C0809	A	1

ADA Curb Ramp Recommendations Form

Cross streets: 94-1000 UKEE PL / 94-150 UKEE ST
Intersection #: 9L0806
Date: 3/12/98

Bus Stop?: Yes No
Surveyor: CATHY
Location Priority: I. Gov'tl. School Health Comm. Condos
II. Residential Rural Agricultural Parks

Element	Severity	Item #1	Item #2	Item #3	Item #4	Item #5	Item #6	Item #7	Remarks
A	PSH	0208G	0303G	0301G	0409R				
B	PSH	0304MS							
C	PSH	0205HJ	0408G						U=7.1
D									
E									
F									
G									
H									
I									
J									
K									
L									

Remarks:

☐ ARCHITECTURAL
☐ STRUCTURAL
☐ CIVIL
☐ PLANNING

WILSON OKAMOTO & ASSOCIATES, INC.
ENGINEERS • PLANNERS

COMPUTED BY _____
CHECKED BY _____
DATE MAR 12 19 98

PROJECT _____
SHEET NO. ___ OF ___ SHEET

→ MAUKA

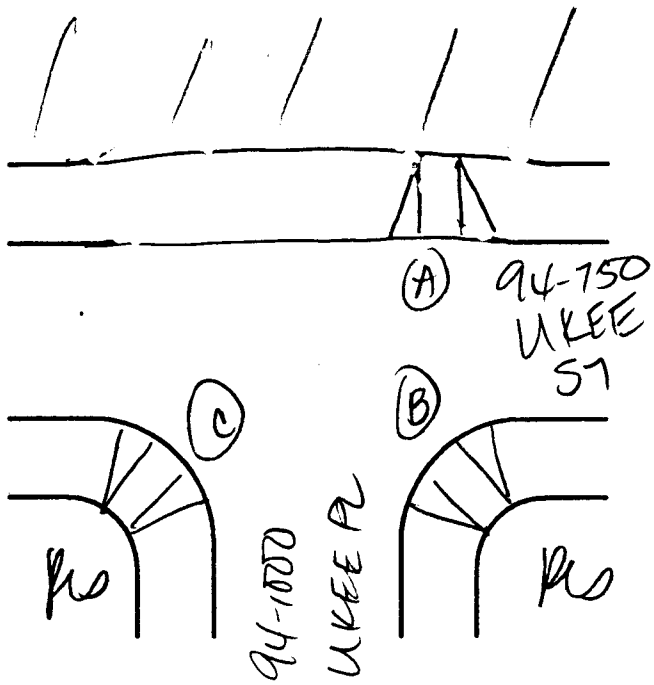

Intersection:

Element	a (ft-in)	b (ft-in)	c (ft-in)	d (ft-in)	e (ft-in)	f (ft-in)	g (ft-in)	h (ft-in)	i (%)	j (%)	k (%)	l (%)	m (%)	n (%)	o (%)	p (%)	q (%)	r (%)	s (%)	t (in.)	u (in.)	v (in.)	w (in.)
A												4.9		11.3				9.0					
B													13.5										
C										7.1			15.9					5.9					
D																							
E																							
F																							
G																							
H																							
I																							
J																							

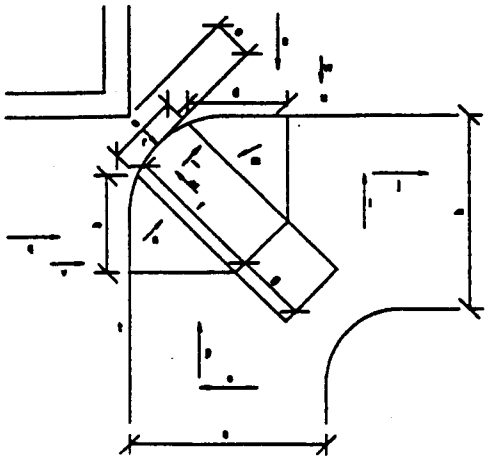

ADA Curb Ramp Recommendations Form

Cross streets: 94-1030 KAHIMOE PL / 94-740 KAHIMOE ST
Intersection #: 9C0807
Date: 3/12/98
Bus Stop?: Yes No
Surveyor: CATHY
Location Priority: I. Gov'tl School Health Comm. Condos
II. Residential Rural Agricultural Parks

Element	Severity	Item #1	Item #2	Item #3	Item #4	Item #5	Item #6	Item #7	Remarks
A	PS11	0304 AJ							
B	M1	0708G	0303G	0501G					
C									
D									
E									
F									
G									
H									
I									
J									
K									
L									

Remarks:

Wilson Okamoto Associates, Inc.

Hecker Design, Ltd.

☐ ARCHITECTURAL
☐ STRUCTURAL
☐ CIVIL
☐ PLANNING

WILSON OKAMOTO & ASSOCIATES, INC.
ENGINEERS • PLANNERS

COMPUTED BY _____
CHECKED BY _____
DATE MAR 12 19 94

PROJECT _____

SHEET NO. ___ OF ___ SHEET

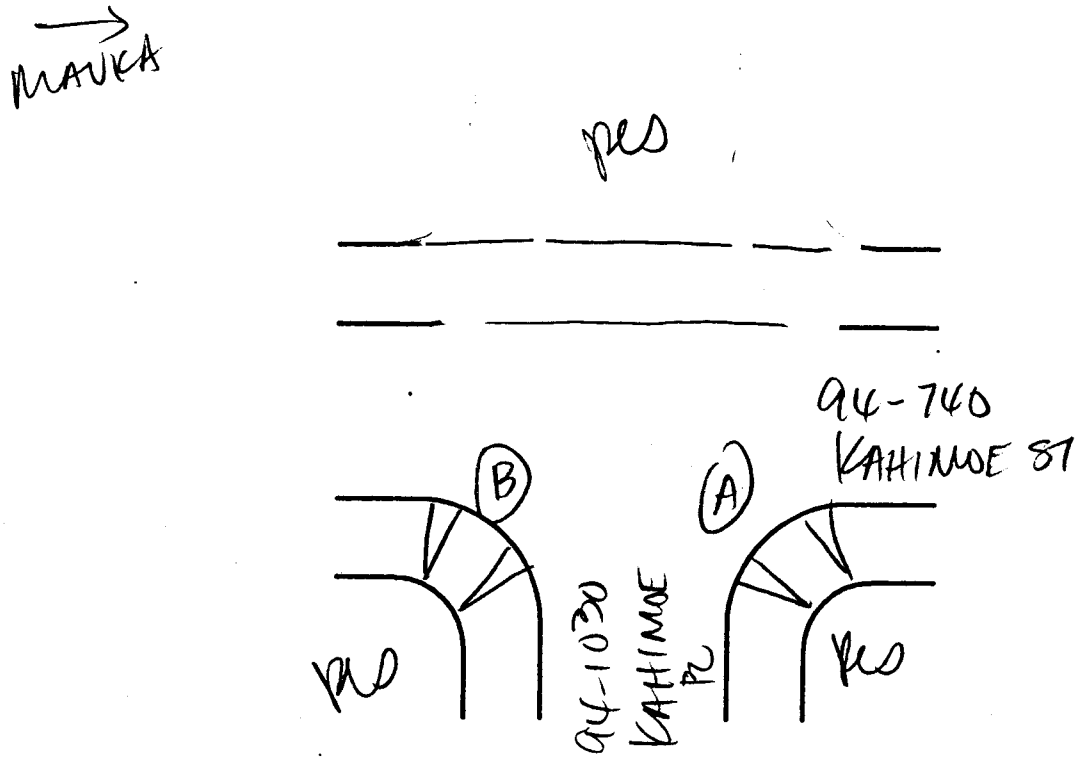

Intersection:																								
Element	a (ft-in)	b (ft-in)	c (ft-in)	d (ft-in)	e (ft-in)	f (ft-in)	g (ft-in)	h (ft-in)	i (%)	j (%)	k (%)	l (%)	m (%)	n (%)	o (%)	p (%)	q (%)	r (%)	s (%)	t (in.)	u (in.)	v (in.)	w (in.)
A													12.6										
B												6.5	10.1										
C																							
D																							
E																							
F																							
G																							
H																							
I																							
J																							

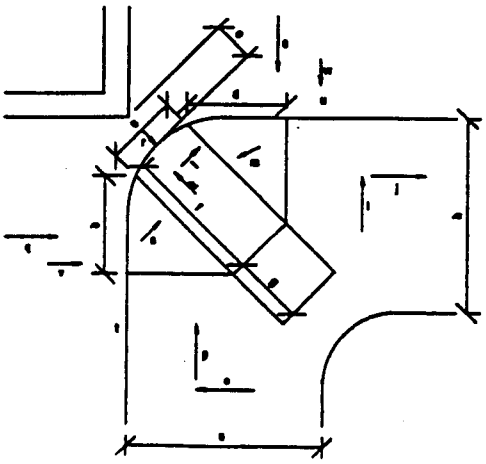

ADA Curb Ramp Recommendations Form

Cross streets: 94-140 KAHINOE ST / 94-1030 OHLAU PL
Intersection #: 9C0808
Date: 3/12/98
Bus Stop?: Yes No
Surveyor: [illegible]
Location Priority: I. Gov'tl. School Health Comm. Condos
II. Residential Rural Agricultural Parks

Element	Severity	Item #1	Item #2	Item #3	Item #4	Item #5	~~Item #6~~	Item #7	Remarks
A	BH	0304 AS							
B	BH	0305AS	0608G						J = 10.9
C									
D									
E									
F									
G									
H									
I									
J									
K									
L									

Remarks:

Wilson Okamoto Associates, Inc.

Hecker Design, Ltd.

☐ ARCHITECTURAL
☐ STRUCTURAL
☐ CIVIL
☐ PLANNING

WILSON OKAMOTO & ASSOCIATES, INC.
ENGINEERS • PLANNERS

COMPUTED BY _____
CHECKED BY _____
DATE MAR 12 1998

PROJECT _____
SHEET NO. ___ OF ___ SHEET

→ MAUKA

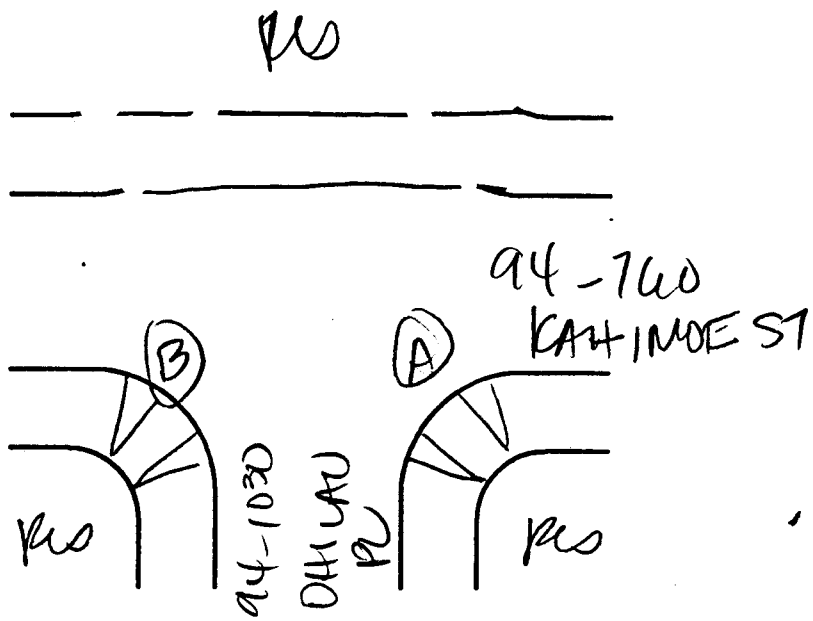

Intersection:																							
Element	a (ft-in)	b (ft-in)	c (ft-in)	d (ft-in)	e (ft-in)	f (ft-in)	g (ft-in)	h (ft-in)	i (%)	j (%)	k (%)	l (%)	m (%)	n (%)	o (%)	p (%)	q (%)	r (%)	s (%)	t (in.)	u (in.)	v (in.)	w (in.)
A													13.9										
B										10.9			15.9					7.0					
C																							
D																							
E																							
F																							
G																							
H																							
I																							
J																							

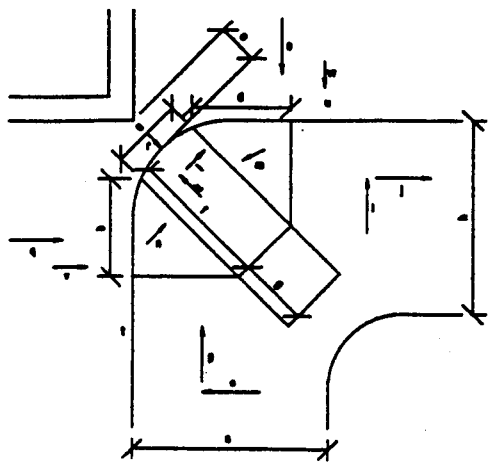

ADA Curb Ramp Recommendations Form

Cross streets: 94-770 KAHINDE ST / OLI LP
Intersection #: 9C0809
Date: 3/12/98

Bus Stop?: Yes (No)
Surveyor: CATHY
Location Priority: I. Gov'tl. School Health Comm. (Condos)
II. Residential Rural Agricultural Parks

Element	Severity	Item #1	Item #2	Item #3	Item #4	Item #5	Item #6	Item #7	Remarks
A	PSH	0304AJ							J=2.0
B	PSH	0304AJ	0408G						↓
C	PSH	0202G	0303G	0501G	0408G	0414S			↓
D									
E									
F									
G									
H									
I									
J									
K									
L									

Remarks:

Wilson Okamoto Associates, Inc.

Hecker Design, Ltd.

☐ ARCHITECTURAL
☐ STRUCTURAL
☐ CIVIL
☐ PLANNING

WILSON OKAMOTO & ASSOCIATES, INC.
ENGINEERS • PLANNERS

COMPUTED BY _____
CHECKED BY _____
DATE MAR 12 19 98

PROJECT _____
SHEET NO. ___ OF ___ SHEET

MAUKA

TOWN HOUSES


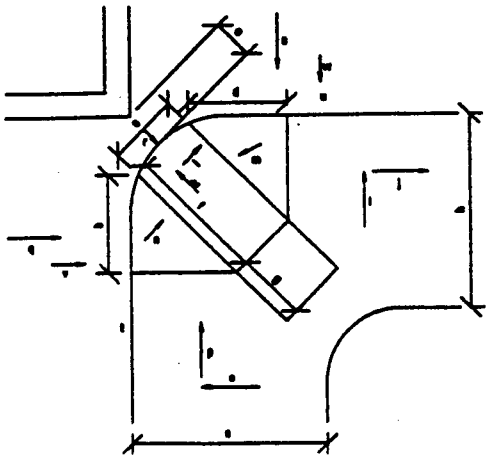
Intersection: Element	a (ft-in)	b (ft-in)	c (ft-in)	d (ft-in)	e (ft-in)	f (ft-in)	g (ft-in)	h (ft-in)	i (%)	j (%)	k (%)	l (%)	m (%)	n (%)	o (%)	p (%)	q (%)	r (%)	s (%)	t (in.)	u (in.)	v (in.)	w (in.)
A	8	3-10	4-6	3-8	—	8	0	8	4.0	4.0	11.7	5.5	6.9	14.4	1.4	6.4	1.2	4.9	—	5 1/2	6	0	—
B	7-11	3-4	4-3	3-11	—	8	0	7-11	4.3	4.0	8.8	3.8	13.7	10.5	3.1	1.2	-1.9	5.9	-0.8	4-14	6 1/2	0	—
C	8	4	4-4	4	-	8	0	8	5.4	0.7	10.6	0.1	11.2	9.4	3.4	-1.5	2.9	6.7	—	5 1/4	5 3/4	1/2	—
D																							
E																							
F																							
G																							
H																							
I																							
J