YOUR KALIHI

What works well about your neighborhood streets?

What do you want to improve on Middle Street or Waiakamilo Road/Houghtailing Street?

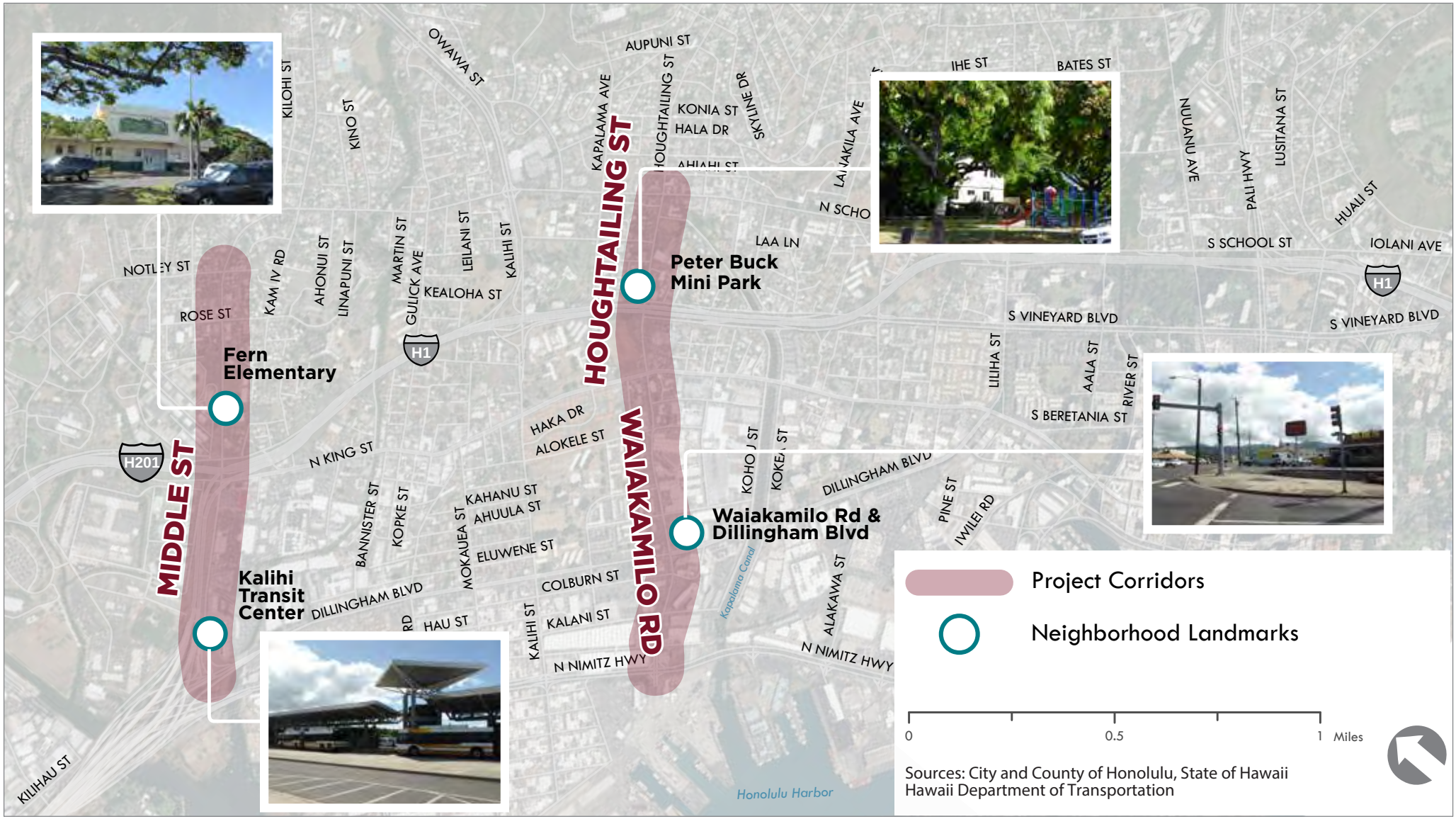

YOUR KALIHI

What works well about your neighborhood streets?

What do you want to improve on N. King Street or N. School Street?

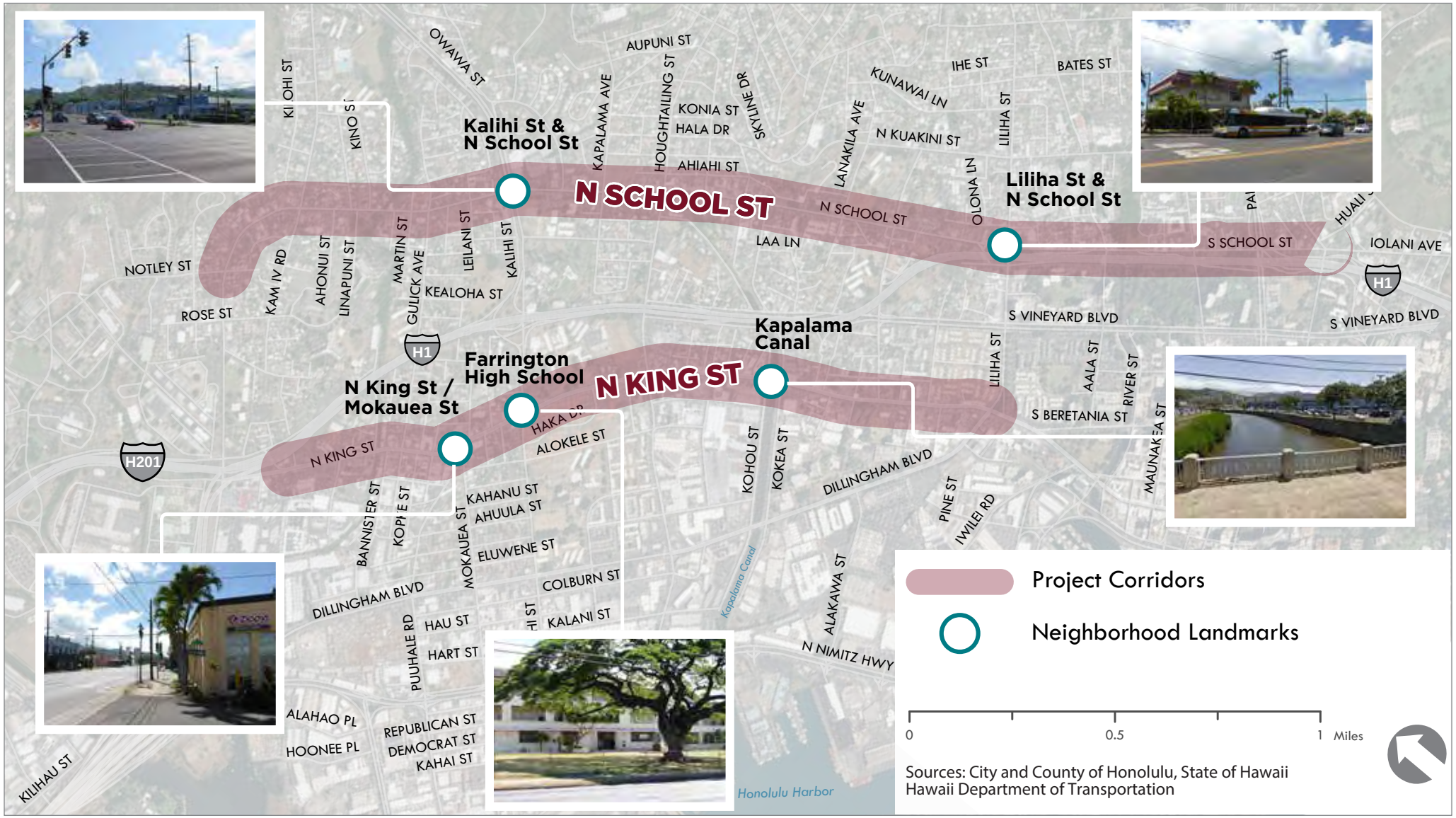

YOUR TRANSPORTATION PRIORITIES

What should be prioritized as part of this Complete Streets project?

Place up to 2 stickers for each street labeled in **red** on the map.

WALK/ ROLL | BIKE | TRANSIT | FREIGHT | AUTO | PARKING

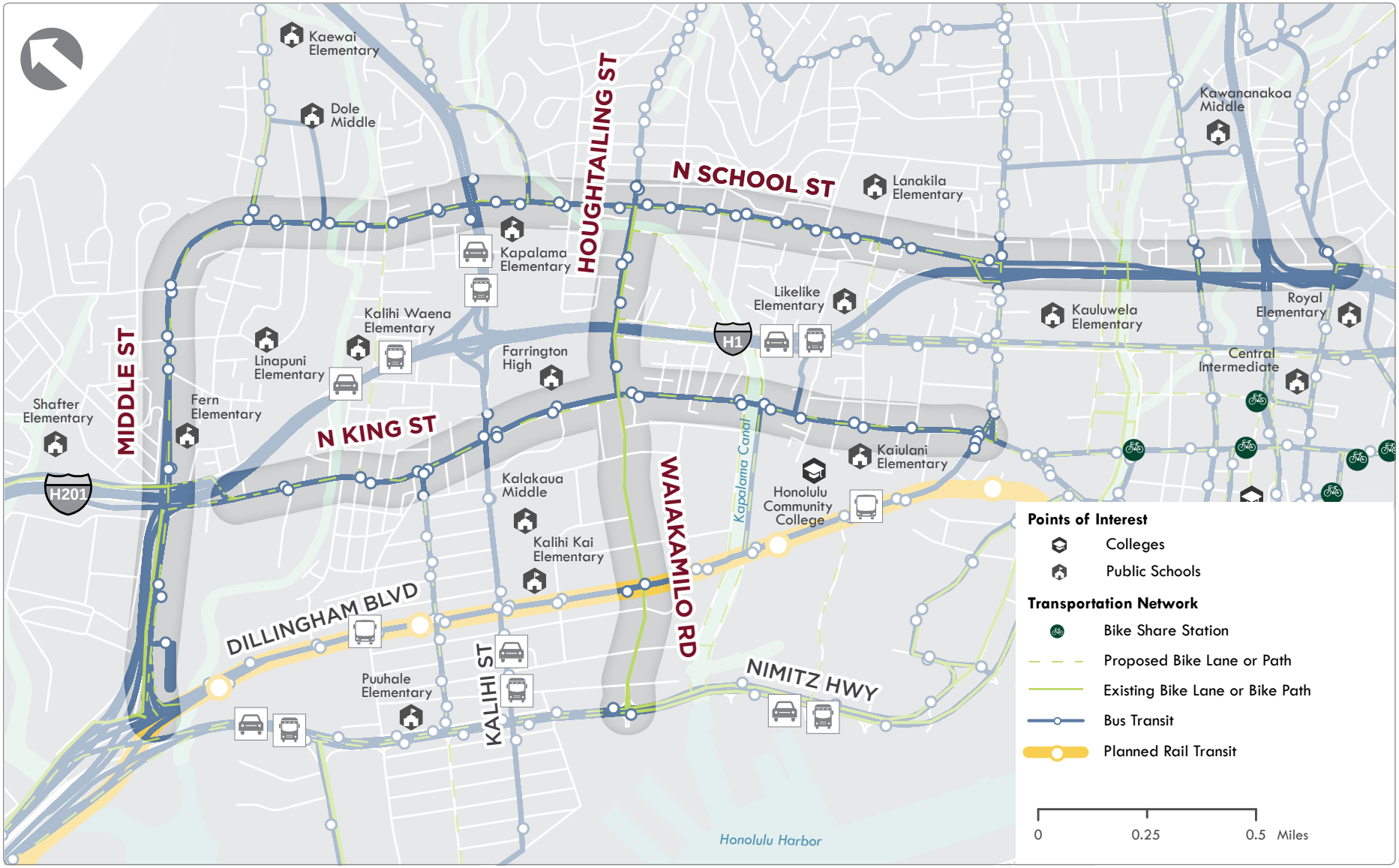

YOUR STREET

Build your own street! Existing street sections are shown below.

Middle St: N. King St to Notley St/Haumana Pl

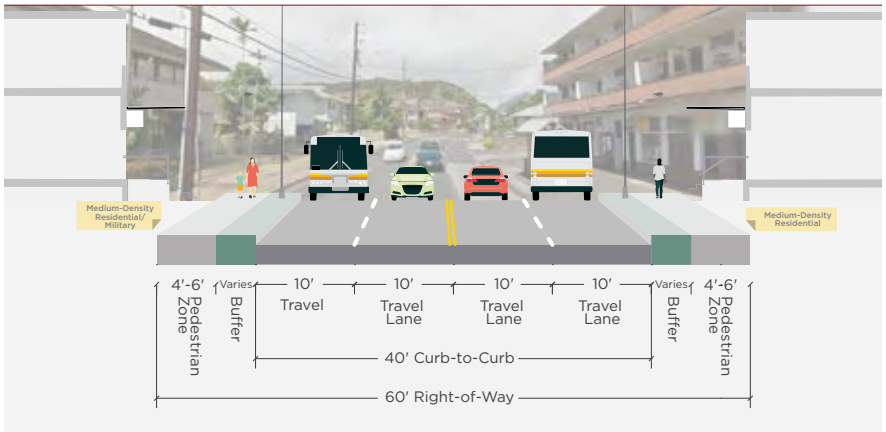

Waiakamilo Rd: Dillingham Blvd to N King St

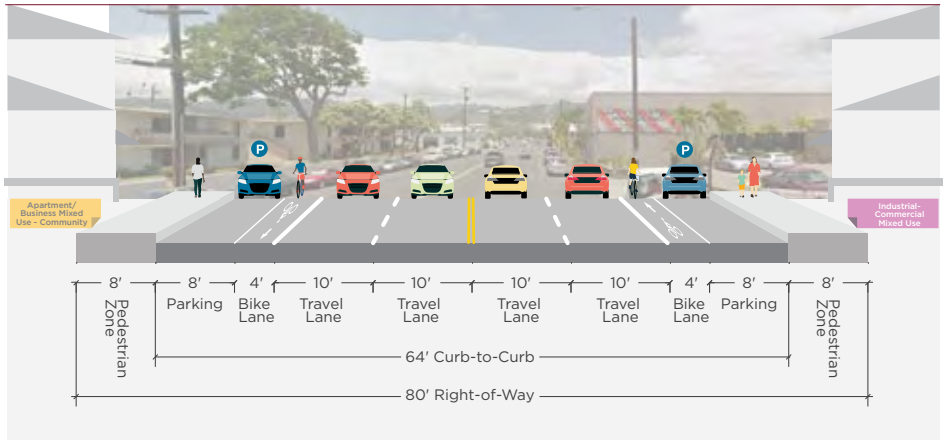

School St: Notley St/Haumana Pl to Liliha St

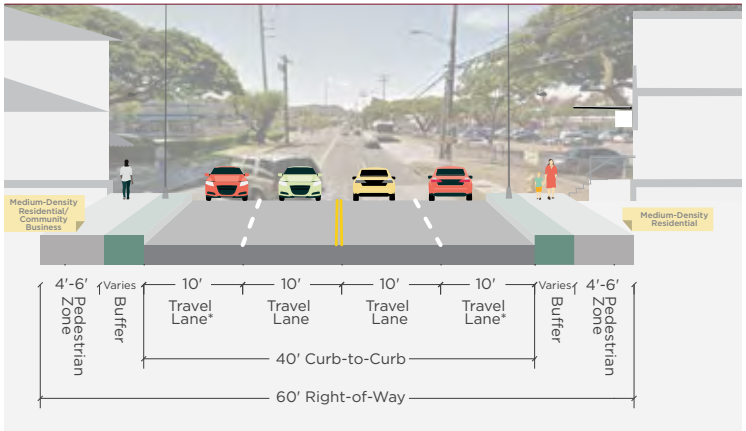

*Outside lanes are parking with Peak Hour Tow-Away

N King St: Ola Ln to Kalihi St

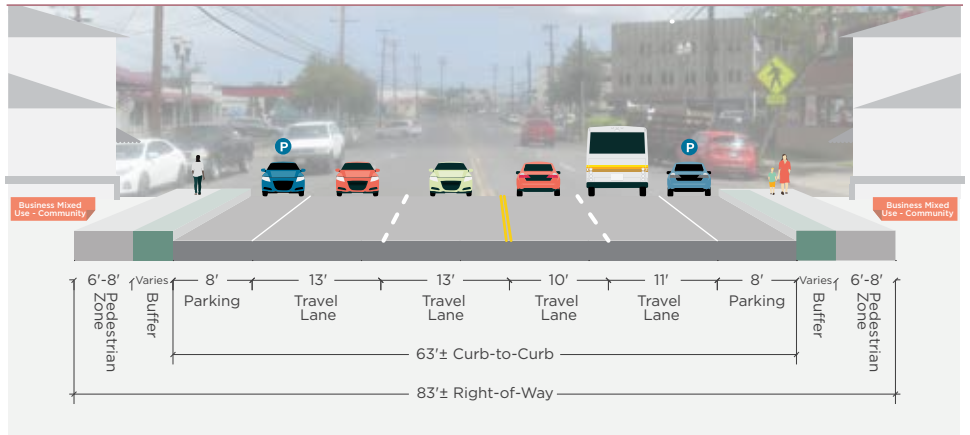

SAFETY SNAPSHOT

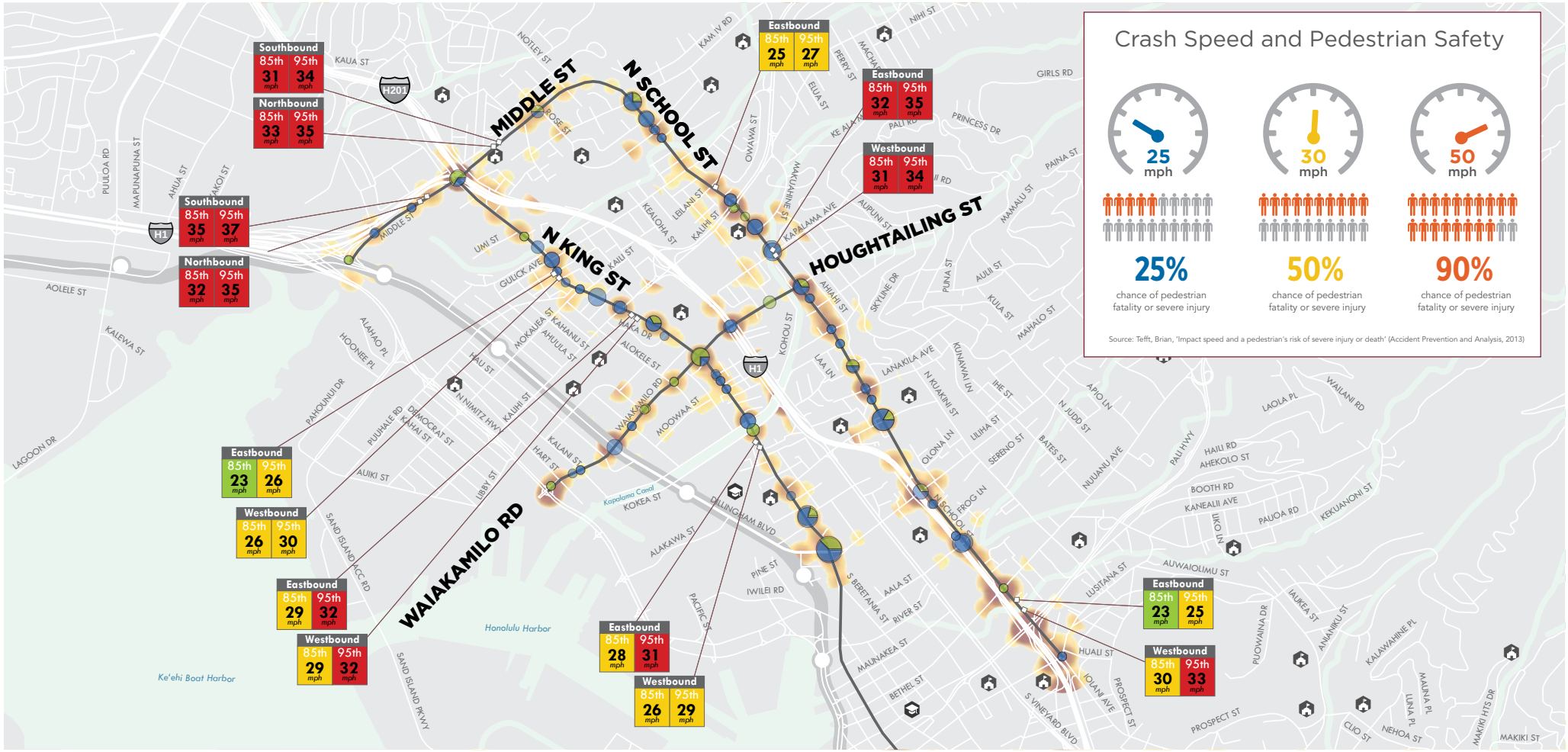

Collisions (2012 - 2016)

Pedestrian and Bike Collisions (proportionally sized by count)

Pedestrian

Bike

1 5 10

Car, Truck, Motorcycle Collisions

High

Low

Traffic Speed (2018) - 85th/95th Percentile

Northbound 85th XX mph 95th XX mph

Less than 25 mph

25 - 30 mph

More than 30 mph

No data available for Waiakamilo Rd or Houghtailing Street.

Colleges / Universities

Public Schools

Proposed Rail Transit

0 0.5 1 Miles

Sources: City and County of Honolulu, Hawaii Department of Transportation