Re: Resolution 12-172 Transmitted by John Bond

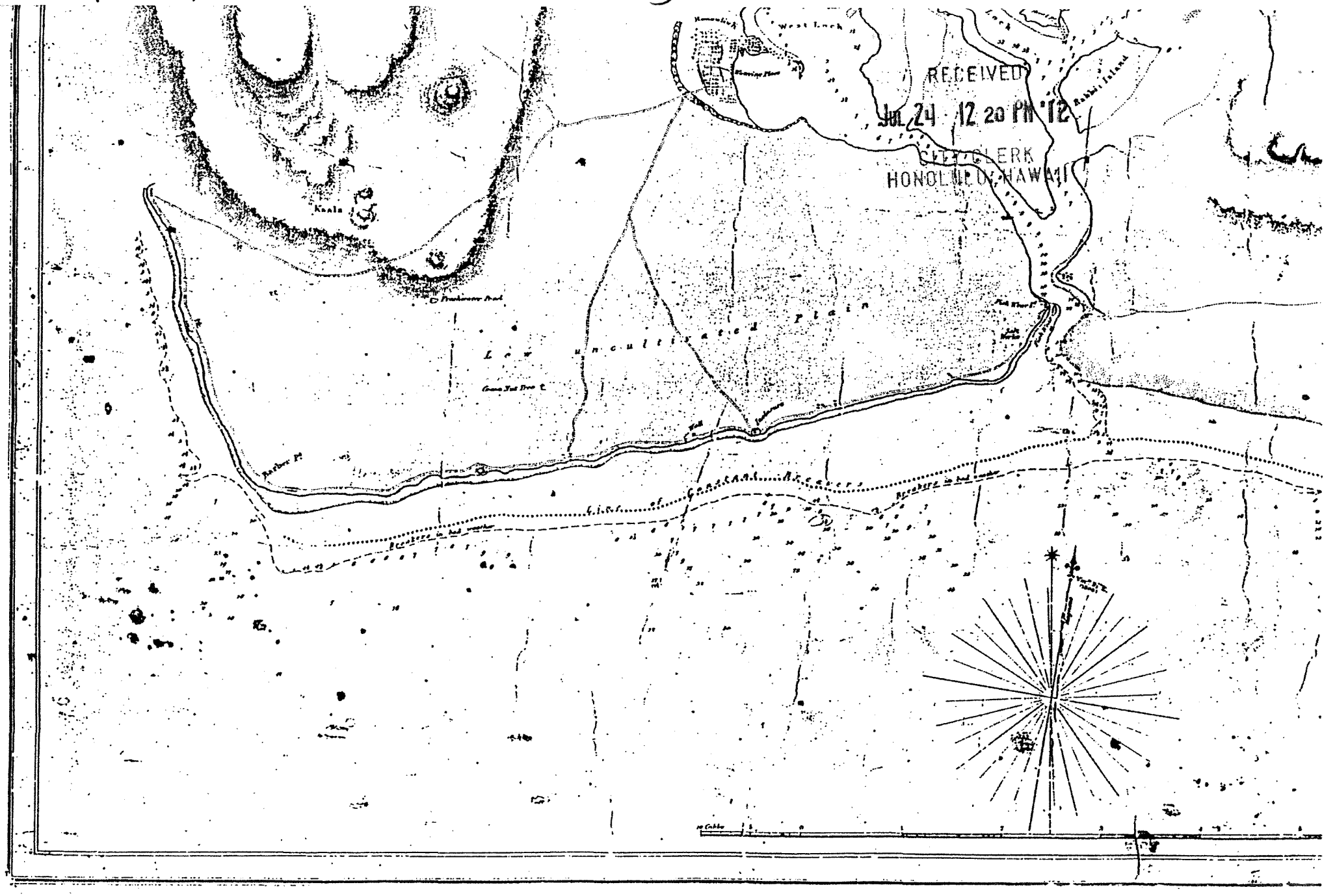

PORTION OF MAP OF SOUTH COAST OF WOAHOO, AND HONOLULU HARBOR. MISC. COM. 2119

Surveyed by Lieutenant C.R. Malden, R.N. 1825.

PCA

PCA

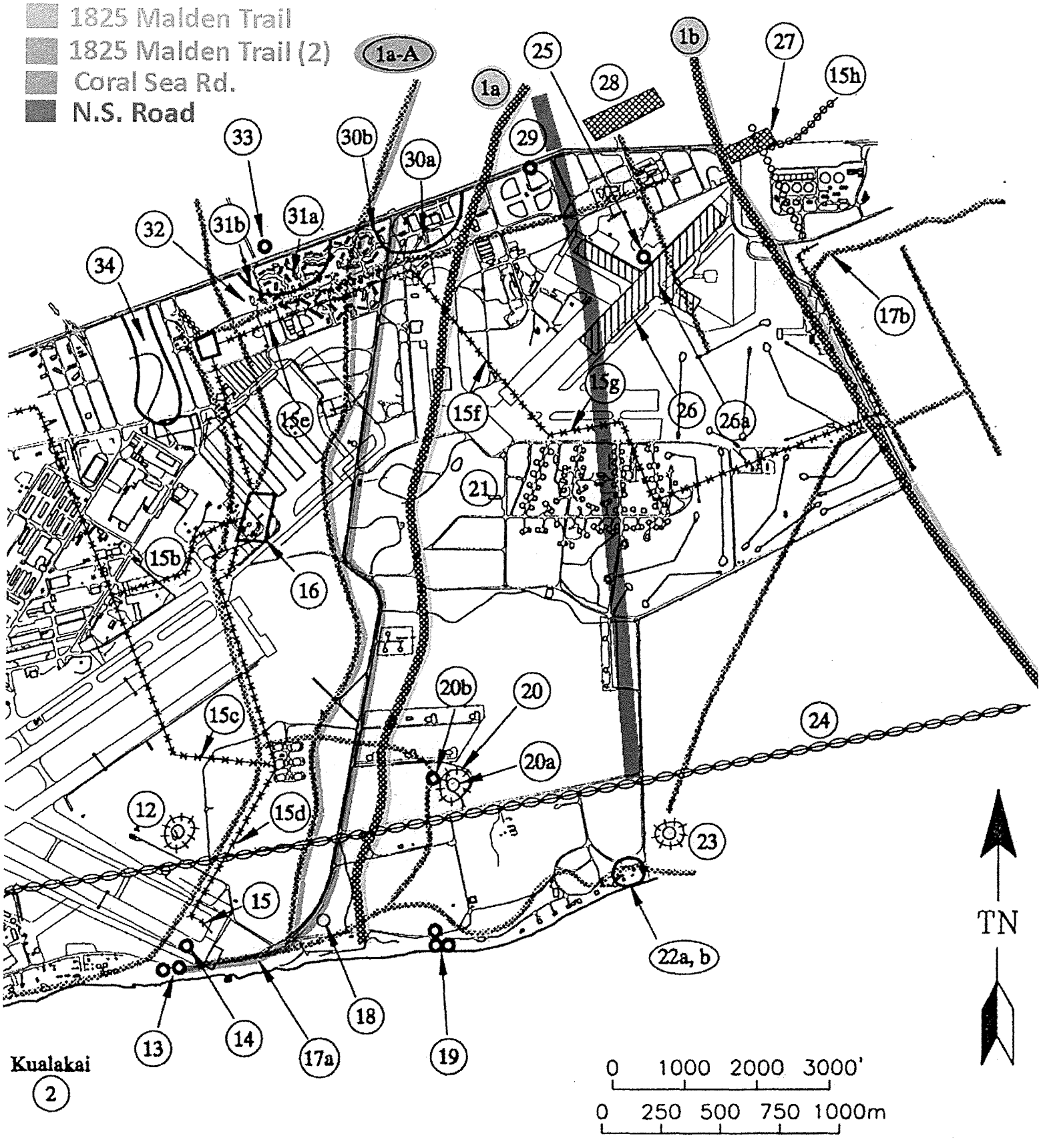
1825 Malden Trail
1825 Malden Trail (2)
Coral Sea Rd.
N.S. Road
1a-A
1a
1b
25
27
28
15h
33
30b
30a
29
31b
31a
32
34
17b
15g
15e
15f
26
26a
21
15b
16
20b
20
15c
24
20a
12
15d
23
15
22a, b
13
14
17a
18
19
Kualakai
2
TN
0 1000 2000 3000'
0 250 500 750 1000m

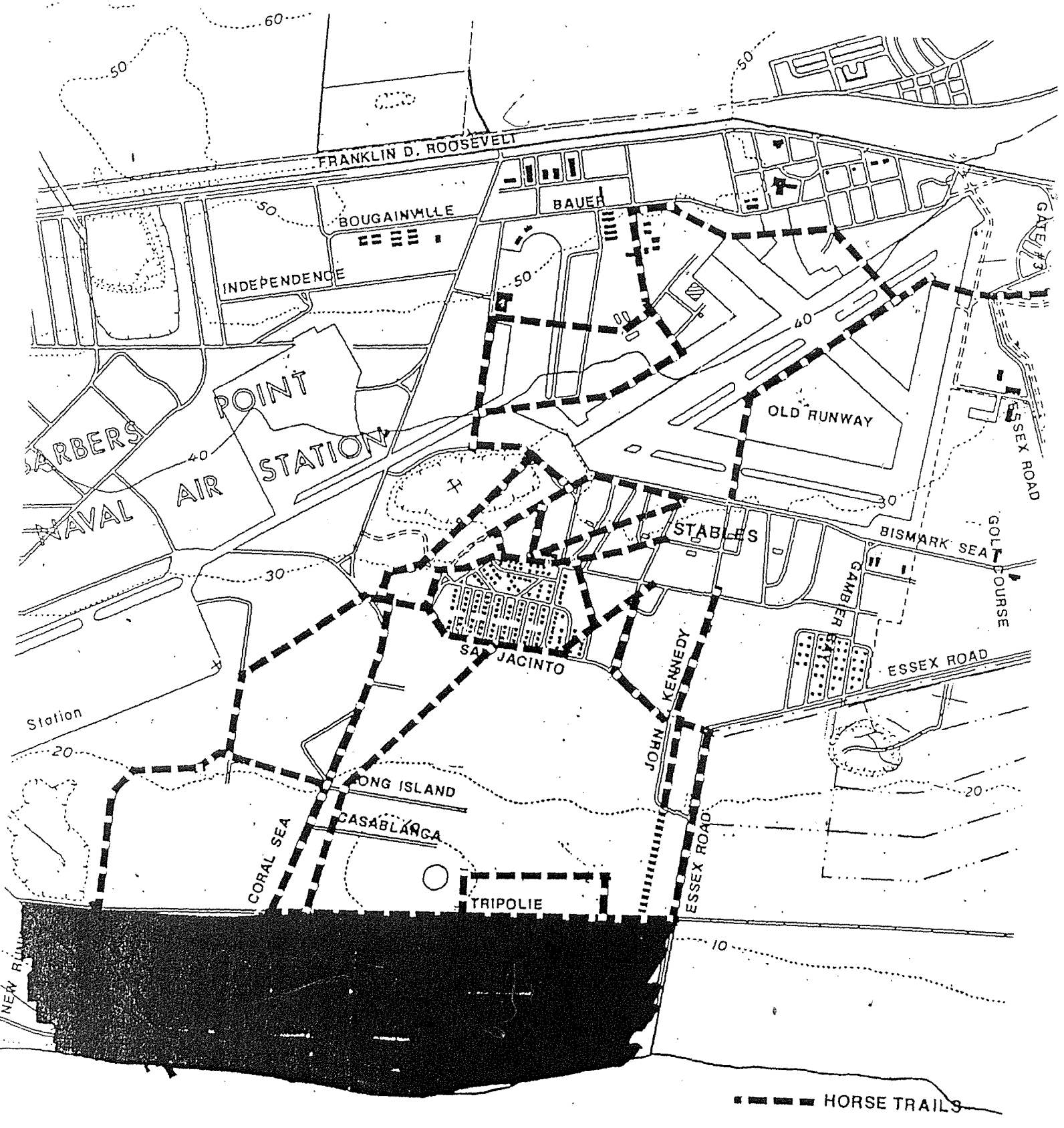
FRANKLIN D. ROOSEVELT
BOUGAINVILLE
BAUER
INDEPENDENCE
POINT
BARBERS
NAVAL
AIR
STATION
OLD RUNWAY
STABLES
BISMARK SEA
GAMBIER BAY
GOLF COURSE
ESSEX ROAD
SAN JACINTO
JOHN F. KENNEDY
ESSEX ROAD
LONG ISLAND
CASABLANCA
CORAL SEA
TRIPOLIE
Station
HORSE TRAILS